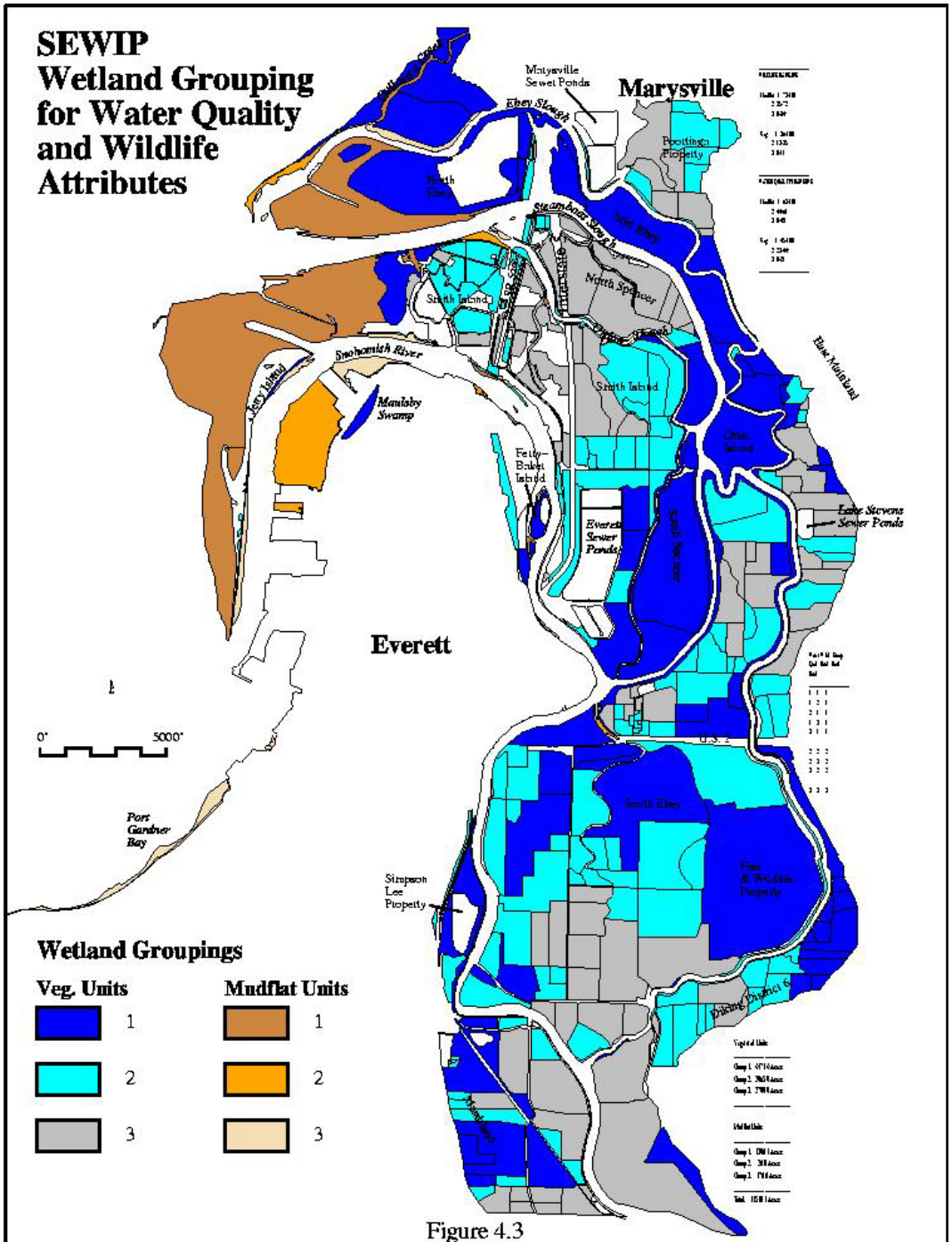
SEWIP
Wetland Grouping
for Water Quality
and Wildlife
Attributes
Marysville
Everett
Matysville
Sewer Ponds
Ebey Slough
Poottinga
Property
North
Ebey
Steamboat Slough
Mid Ebey
North Spencer
Smith Island
Snohomish River
Jerry Island
Maulsby
Swamp
Ferry-
Baker
Island
Smith Island
Otter
Island
Lake Stevens
Sewer Ponds
Everett
Sewer
Ponds
South Spencer
Blue Mountains
U.S. 2
South Ebey
Fish
& Wildlife
Property
Simpson
Lee
Property
Diking District 6
Port
Gardner
Bay
0'
5000'
Wetland Groupings
Veg. Units
1
2
3
Mudflat Units
1
2
3

Figure 4.3

Figure 4.3 Habitat quality score ranking by AU.

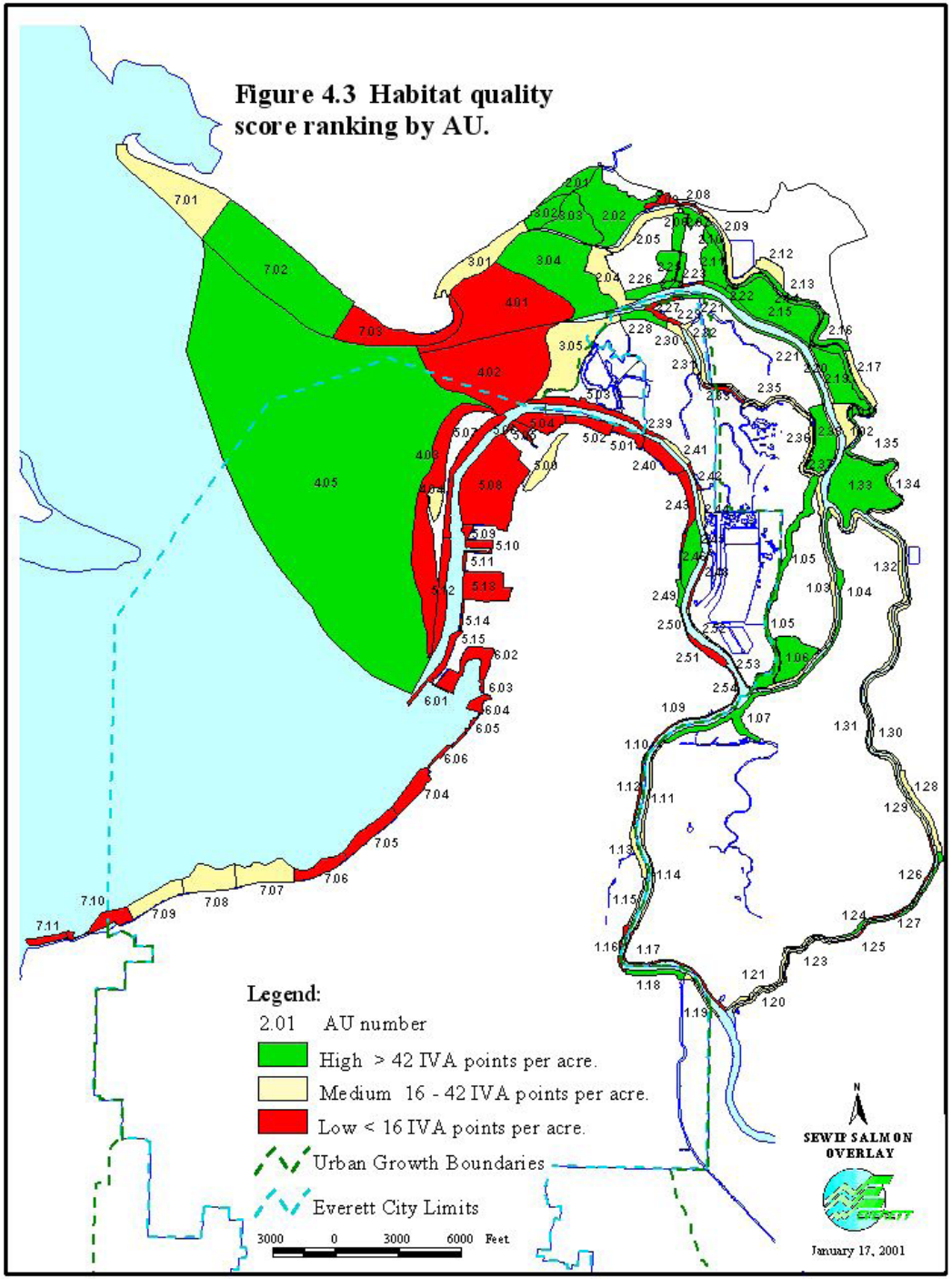

Figure 4.11 Habitat quality categories (IVA-score quartiles) within Everett and Marysville UGAs.

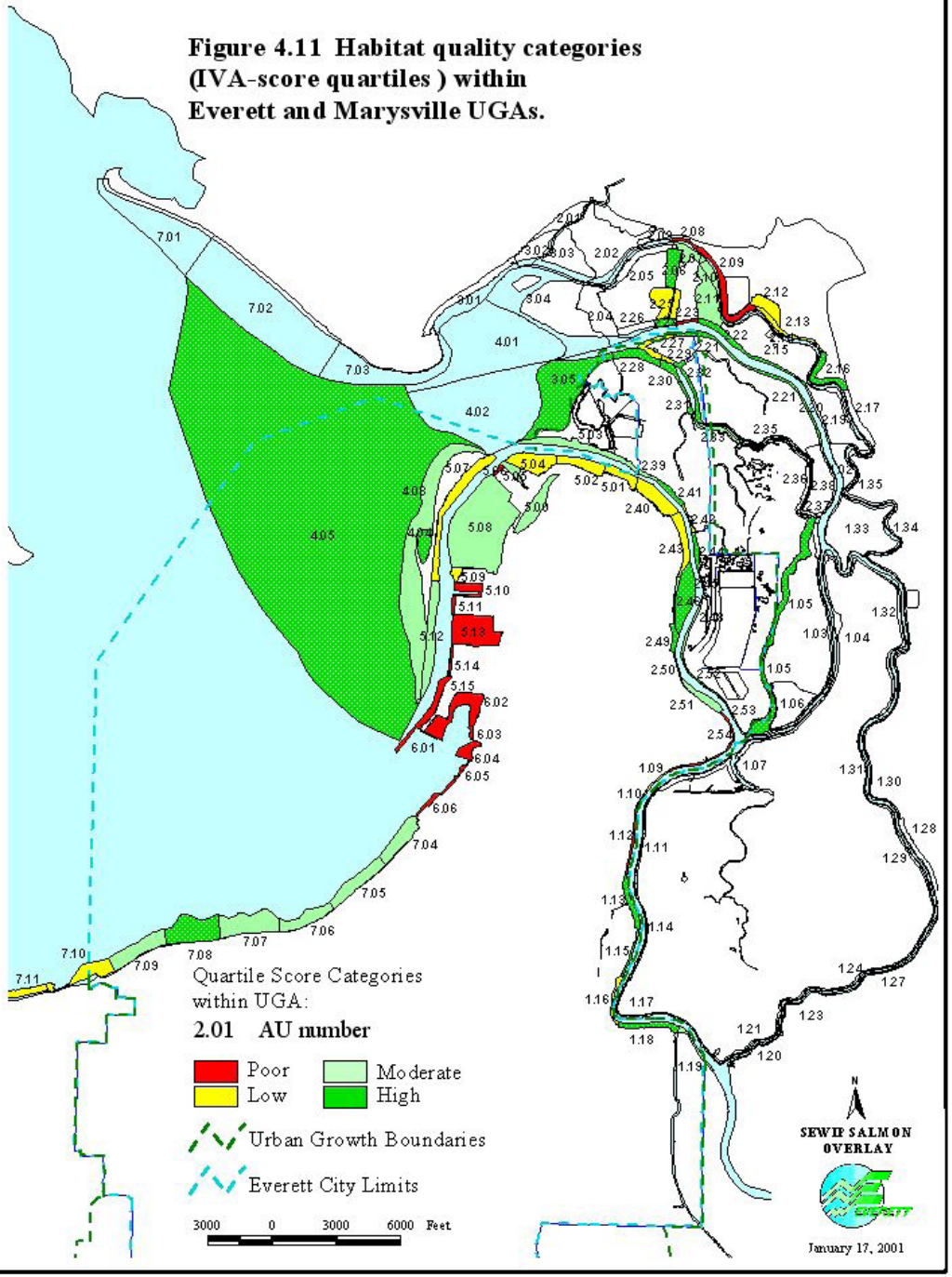

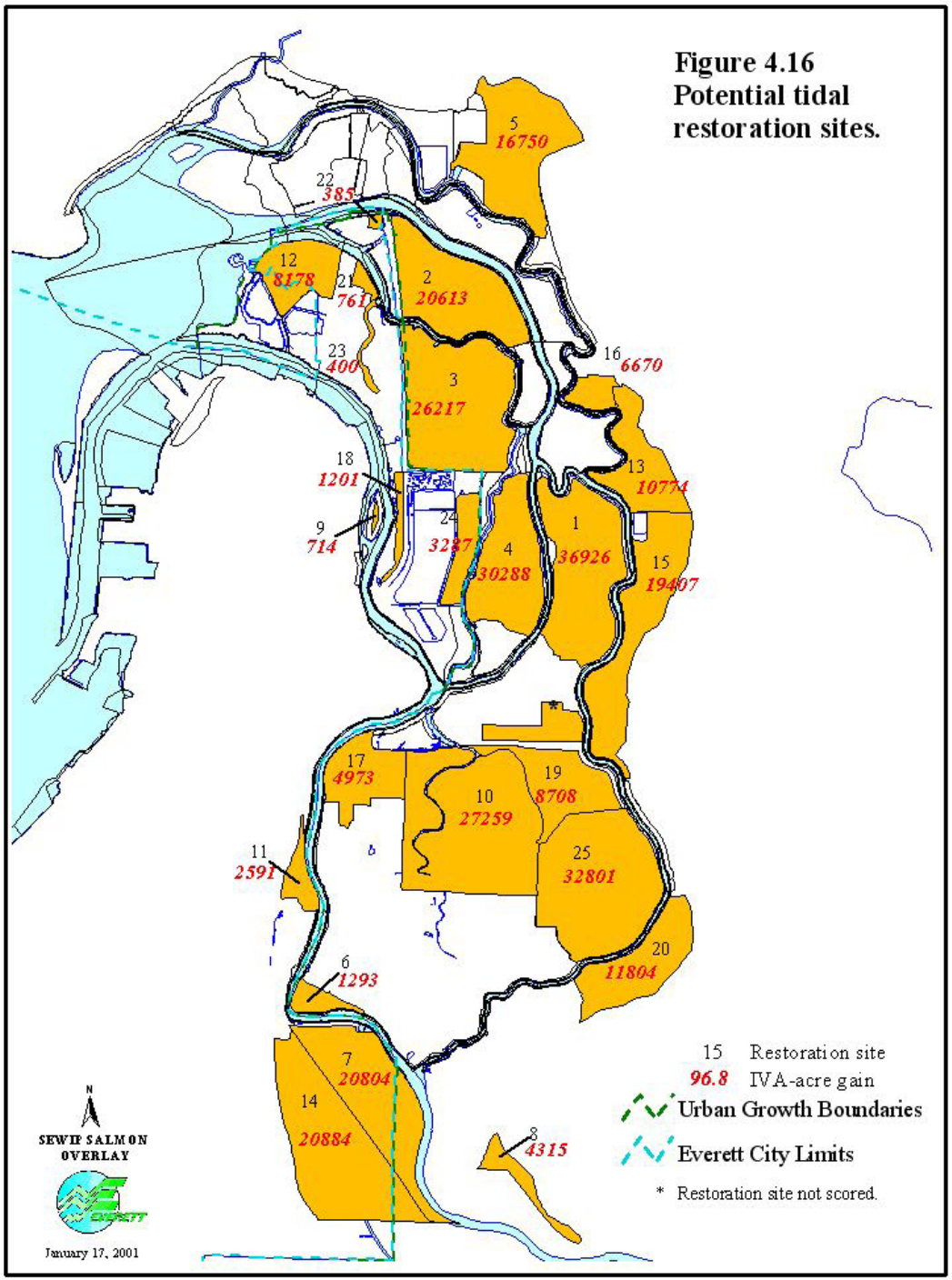
Figure 4.16
Potential tidal restoration sites.
5
16750
22
385
12
8178
21
761
2
20613
23
400
16
6670
3
26217
18
1201
13
10774
9
714
24
3287
4
30288
1
36926
15
19407
17
4973
19
8708
10
27259
11
2591
25
32801
20
11804
6
1293
7
20804
14
20884
8
4315
15 Restoration site
96.8 IVA-acre gain
Urban Growth Boundaries
Everett City Limits
* Restoration site not scored.
N
SEWIP SALMON OVERLAY
January 17, 2001