U.S. Department of Agriculture

FARMLAND CONVERSION IMPACT RATING

PART I *(To be completed by Federal Agency)*	Date Of Land Evaluation Request: June 27, 2011
Name Of Project: Monroe Co School District Temporary Classrooms	Federal Agency Involved: Federal Emergency Management Agency
Proposed Land Use: Temporary classrooms and school facility	County And State: Monroe County, Mississippi
PART II *(To be completed by NRCS)*	Date Request Received By NRCS: 6/28/11

Does the site contain prime, unique, statewide or local important farmland? *(If no, the FPPA does not apply -- do not complete additional parts of this form).*	Yes ☑	No ☐	Acres Irrigated: 0	Average Farm Size: 280
Major Crop*(s)*: Soybeans	Farmable Land In Govt. Jurisdiction: Acres: 0.01 %		Amount Of Farmland As Defined in FPPA: Acres: 198,204 %	
Name Of Land Evaluation System Used: LESA	Name Of Local Site Assessment System: None		Date Land Evaluation Returned By NRCS: 6/29/11	

PART III *(To be completed by Federal Agency)*	Alternative Site Rating			
	Site A	Site B	Site C	Site D
A. Total Acres To Be Converted Directly	10.6			
B. Total Acres To Be Converted Indirectly	8.5			
C. Total Acres In Site	19.1	0.0	0.0	0.0
PART IV *(To be completed by NRCS)* Land Evaluation Information				
A. Total Acres Prime And Unique Farmland	18.1			
B. Total Acres Statewide And Local Important Farmland	1.0			
C. Percentage Of Farmland In County Or Local Govt. Unit To Be Converted	0.1			
D. Percentage Of Farmland In Govt. Jurisdiction With Same Or Higher Relative Value				
PART V *(To be completed by NRCS)* Land Evaluation Criterion Relative Value Of Farmland To Be Converted *(Scale of 0 to 100 Points)*	74	0	0	0

PART VI *(To be completed by Federal Agency)* Site Assessment Criteria *(These criteria are explained in 7 CFR 658.5(b)*	Maximum Points	Site A	Site B	Site C	Site D
1. Area In Nonurban Use		11			
2. Perimeter In Nonurban Use		8			
3. Percent Of Site Being Farmed		10			
4. Protection Provided By State And Local Government		0			
5. Distance From Urban Builtup Area		15			
6. Distance To Urban Support Services		0			
7. Size Of Present Farm Unit Compared To Average		0			
8. Creation Of Nonfarmable Farmland		10			
9. Availability Of Farm Support Services		5			
10. On-Farm Investments		5			
11. Effects Of Conversion On Farm Support Services		3			
12. Compatibility With Existing Agricultural Use		4			
TOTAL SITE ASSESSMENT POINTS	160	0	0	0	0
PART VII *(To be completed by Federal Agency)*					
Relative Value Of Farmland *(From Part V)*	100	74	0	0	0
Total Site Assessment *(From Part VI above or a local site assessment)*	160	0	0	0	0
TOTAL POINTS *(Total of above 2 lines)*	260	136	0	0	0

Site Selected: Monroe County Site Selection	Date Of Selection: June 30, 2011	Was A Local Site Assessment Used? Yes ☐ No ☒

Reason For Selection: Value of the farmland when compared to local site assessment value was less than the local site value.

(See Instructions on reverse side) **Form AD-1006 (10-83)**

This form was electronically produced by National Production Services Staff

STEPS IN THE PROCESSING THE FARMLAND AND CONVERSION IMPACT RATING FORM

Step 1 – Federal agencies involved in proposed projects that may convert farmland, as defined in the Farmland Protection Policy Act (FPPA) to nonagricultural uses, will initially complete Parts I and III of the form.

Step 2 – Originator will send copies A, B and C together with maps indicating locations of site(s), to the Natural Resources Conservation Service (NRCS) local field office and retain copy D for their files. (Note: NRCS has a field office in most counties in the U.S. The field office is usually located in the county seat. A list of field office locations are available from the NRCS State Conservationist in each state).

Step 3 – NRCS will, within 45 calendar days after receipt of form, make a determination as to whether the site(s) of the proposed project contains prime, unique, statewide or local important farmland.

. Step '4 – In cases where farmland covered by the FPPA will be converted by the proposed project, NRCS field offices will complete Parts II, IV and V of the form.

Step 5 – NRCS will return copy A and B of the form to the Federal agency involved in the project. (Copy C will be retained for NRCS records).

Step 6 – The Federal agency involved in the proposed project will complete Parts VI and VII of the form.

Step 7 – The Federal agency involved in the proposed project will make a determination as to whether the proposed conversion is consistent with the FPPA and the agency's internal policies.

INSTRUCTIONS FOR COMPLETING THE FARMLAND CONVERSION IMPACT RATING FORM

Part I: In completing the "County And State" questions list all the local governments that are responsible for local land controls where site(s) are to be evaluated.

Part III: In completing item B (Total Acres To Be Converted Indirectly), include the following:

1. Acres not being directly converted but that would no longer be capable of being farmed after the conversion, because the conversion would restrict access to them.

2. Acres planned to receive services from an infrastructure project as indicated in the project justification (e.g. highways, utilities) that will cause a direct conversion.

Part VI: Do not complete Part VI if a local site assessment is used.

Assign the maximum points for each site assessment criterion as shown in § 658.5 (b) of CFR. In cases of corridor-type projects such as transportation, powerline and flood control, criteria #5 and #6 will not apply and will, be weighed zero, however, criterion #8 will be weighed a maximum of 25 points, and criterion #11 a maximum of 25 points.

Individual Federal agencies at the national level, may assign relative weights among the 12 site assessment criteria other than those shown in the FPPA rule. In all cases where other weights are assigned relative adjustments must be made to maintain the maximum total weight points at l60.

In rating alternative sites, Federal agencies shall consider each of the criteria and assign points within the limits established in the FPPA rule. Sites most suitable for protection under these criteria will receive the highest total scores, and sites least suitable, the lowest scores.

Part VII: In computing the "Total Site Assessment Points" where a State or local site assessment is used and the total maximum number of points is other than 160, adjust the site assessment points to a base of 160. Example: if the Site Assessment maximum is 200 points, and alternative Site "A" is rated 180 points:

$$\frac{\text{Total points assigned Site A}}{\text{Maximum points possible}} = \frac{180}{200} \times 160 = 144 \text{ points for Site "A."}$$

Site Assessment Scoring for the Twelve Factors Used in FPPA

The Site Assessment criteria used in the Farmland Protection Policy Act (FPPA) rule are designed to assess important factors other than the agricultural value of the land when determining which alternative sites should receive the highest level of protection from conversion to non agricultural uses.

Twelve factors are used for Site Assessment and ten factors for corridor-type sites. Each factor is listed in an outline form, without detailed definitions or guidelines to follow in the rating process. The purpose of this document is to expand the definitions of use of each of the twelve Site Assessment factors so that all persons can have a clear understanding as to what each factor is intended to evaluate and how points are assigned for given conditions.

In each of the 12 factors a number rating system is used to determine which sites deserve the most protection from conversion to non-farm uses. The higher the number value given to a proposed site, the more protection it will receive. The maximum scores are 10, 15 and 20 points, depending upon the relative importance of each particular question. If a question significantly relates to why a parcel of land should not be converted, the question has a maximum possible protection value of 20, whereas a question which does not have such a significant impact upon whether a site would be converted, would have fewer maximum points possible, for example 10.

The following guidelines should be used in rating the twelve Site Assessment criteria:

1. How much land is in non-urban use within a radius of 1.0 mile from where the project is intended?

More than 90 percent:	15 points
90-20 percent:	14 to 1 points
Less than 20 percent:	0 points

This factor is designed to evaluate the extent to which the area within one mile of the proposed site is non-urban area. For purposes of this rule, "non-urban" should include:

- Agricultural land (crop-fruit trees, nuts, oilseed)
- Range land
- Forest land
- Golf Courses
- Non paved parks and recreational areas
- Mining sites
- Farm Storage
- Lakes, ponds and other water bodies
- Rural roads, and through roads without houses or buildings
- Open space
- Wetlands
- Fish production
- Pasture or hayland

Urban uses include:

- Houses (other than farm houses)
- Apartment buildings
- Commercial buildings
- Industrial buildings
- Paved recreational areas (i.e. tennis courts)
- Streets in areas with 30 structures per 40 acres
- Gas stations

- Equipment, supply stores
- Off-farm storage
- Processing plants
- Shopping malls
- Utilities/Services
- Medical buildings

In rating this factor, an area one-mile from the outer edge of the proposed site should be outlined on a current photo; the areas that are urban should be outlined. For rural houses and other buildings with unknown sizes, use 1 and 1/3 acres per structure. For roads with houses on only one side, use one half of road for urban and one half for non-urban.

The purpose of this rating process is to insure that the most valuable and viable farmlands are protected from development projects sponsored by the Federal Government. With this goal in mind, factor S1 suggests that the more agricultural lands surrounding the parcel boundary in question, the more protection from development this site should receive. Accordingly, a site with a large quantity of non-urban land surrounding it will receive a greater
number of points for protection from development. Thus, where more than 90 percent of the area around the proposed site (do not include the proposed site in this assessment) is non-urban, assign 15 points. Where 20 percent or less is
non-urban, assign 0 points. Where the area lies between 20 and 90 percent non-urban, assign appropriate points from 14 to 1, as noted below.

Percent Non-Urban Land within 1 mile	**Points**
90 percent or greater	15
85 to 89 percent	14
80 to 84 percent	13
75 to 79 percent	12
70 to 74 percent	11
65 to 69 percent	10
60 to 64 percent	9
55 to 59 percent	8
50 to 54 percent	7
45 to 49 percent	6
40 to 44 percent	5
35 to 39 percent	4
30 to 24 percent	3
25 to 29 percent	2
21 to 24 percent	1
20 percent or less	0

2. How much of the perimeter of the site borders on land in non-urban use?

More than 90 percent:	l0 points
90 to 20 percent:	9 to 1 point(s)
Less than 20 percent:	0 points

This factor is designed to evaluate the extent to which the land adjacent to the proposed site is non-urban use. Where factor #1 evaluates the general location of the proposed site, this factor evaluates the immediate perimeter of the site. The definition of urban and non-urban uses in factor #1 should be used for this factor.

In rating the second factor, measure the perimeter of the site that is in non-urban and urban use. Where more than 90 percent of the perimeter is in non-urban use, score this factor 10 points. Where less than 20 percent, assign 0 points. If a road is next to the perimeter, class the area according to the

use on the other side of the road for that area. Use 1 and 1/3 acre per structure if not otherwise known. Where 20 to 90 percent of the perimeter is non-urban, assign points as noted below:

Percentage of Perimeter Bordering Land	Points
90 percent or greater	10
82 to 89 percent	9
74 to 81 percent	8
65 to 73 percent	7
58 to 65 percent	6
50 to 57 percent	5
42 to 49 percent	4
34 to 41 percent	3
27 to 33 percent	2
21 to 26 percent	1
20 percent or Less	0

3. How much of the site has been farmed (managed for a scheduled harvest or timber activity) more than five of the last ten years?

More than 90 percent:	20 points
90 to 20 percent:	19 to 1 point(s)
Less than 20 percent:	0 points

This factor is designed to evaluate the extent to which the proposed conversion site has been used or managed for agricultural purposes in the past 10 years.

Land is being farmed when it is used or managed for food or fiber, to include timber products, fruit, nuts, grapes, grain, forage, oil seed, fish and meat, poultry and dairy products.

Land that has been left to grow up to native vegetation without management or harvest will be considered as abandoned and therefore not farmed. The proposed conversion site should be evaluated and rated according to the percent, of the site farmed.

If more than 90 percent of the site has been farmed 5 of the last 10 years score the site as follows:

Percentage of Site Farmed	Points
90 percent or greater	20
86 to 89 percent	19
82 to 85 percent	18
78 to 81 percent	17
74 to 77 percent	16
70 to 73 percent	15
66 to 69 percent	14
62 to 65 percent	13
58 to 61 percent	12
54 to 57 percent	11
50 to 53 percent	10
46 to 49 percent	9
42 to 45 percent	8
38 to 41 percent	7
35 to 37 percent	6
32 to 34 percent	5
29 to 31 percent	4
26 to 28 percent	3

23 to 25 percent	2
20 to 22 percent percent or Less	1
Less than 20 percent	0

4. Is the site subject to state or unit of local government policies or programs to protect farmland or covered by private programs to protect farmland?

Site is protected:	20 points
Site is not protected:	0 points

This factor is designed to evaluate the extent to which state and local government and private programs have made efforts to protect this site from conversion.

State and local policies and programs to protect farmland include:

State Policies and Programs to Protect Farmland

1. Tax Relief:

   A. Differential Assessment: Agricultural lands are taxed on their agricultural use value, rather than at market value. As a result, farmers pay fewer taxes on their land, which helps keep them in business, and therefore helps to insure that the farmland will not be converted to nonagricultural uses.

      1. Preferential Assessment for Property Tax: Landowners with parcels of land used for agriculture are given the privilege of differential assessment.

      2. Deferred Taxation for Property Tax: Landowners are deterred from converting their land to nonfarm uses, because if they do so, they must pay back taxes at market value.

      3. Restrictive Agreement for Property Tax: Landowners who want to receive Differential Assessment must agree to keep their land in - eligible use.

   B. Income Tax Credits

   Circuit Breaker Tax Credits: Authorize an eligible owner of farmland to apply some or all of the property taxes on his or her farmland and farm structures as a tax credit against the owner's state income tax.

   C. Estate and Inheritance Tax Benefits

   Farm Use Valuation for Death Tax: Exemption of state tax liability to eligible farm estates.

2. "Right to farm" laws:

   Prohibits local governments from enacting laws which will place restrictions upon normally accepted farming practices, for example, the generation of noise, odor or dust.

3. Agricultural Districting:

   Wherein farmers voluntarily organize districts of agricultural land to be legally recognized geographic areas. These farmers receive benefits, such as protection from annexation, in exchange for keeping land within the district for a given number of years.

4. Land Use Controls: Agricultural Zoning.

Types of Agricultural Zoning Ordinances include:

A. Exclusive: In which the agricultural zone is restricted to only farm-related dwellings, with, for example, a minimum of 40 acres per dwelling unit.

B. Non-Exclusive: In which non-farm dwellings are allowed, but the density remains low, such as 20 acres per dwelling unit.

Additional Zoning techniques include:

A. Slidinq Scale: This method looks at zoning according to the total size of the parcel owned. For example, the number of dwelling units per a given number of acres may change from county to county according to the existing land acreage to dwelling unit ratio of surrounding parcels of land within the specific area.

B. Point System or Numerical Approach: Approaches land use permits on a case by case basis.

LESA: The LESA system (Land Evaluation-Site Assessment) is used as a tool to help assess options for land use on an evaluation of productivity weighed against commitment to urban development.

C. Conditional Use: Based upon the evaluation on a case by case basis by the Board of Zoning Adjustment. Also may include the method of using special land use permits.

5. Development Rights:

A. Purchase of Development Rights (PDR): Where development rights are purchased by Government action.

Buffer Zoning Districts: Buffer Zoning Districts are an example of land purchased by Government action. This land is included in zoning ordinances in order to preserve and protect agricultural lands from non-farm land uses encroaching upon them.

B. Transfer of Development Rights (TDR): Development rights are transferable for use in other locations designated as receiving areas. TDR is considered a locally based action (not state), because it requires a voluntary decision on the part of the individual landowners.

6. Governor's Executive Order: Policy made by the Governor, stating the importance of agriculture, and the preservation of agricultural lands. The Governor orders the state agencies to avoid the unnecessary conversion of important farmland to nonagricultural uses.

7. Voluntary State Programs:

A. California's Program of Restrictive Agreements and Differential Assessments: The California Land Conservation Act of 1965, commonly known as the Williamson Act, allows cities, counties and individual landowners to form agricultural preserves and enter into contracts for 10 or more years to insure that these parcels of land remain strictly for agricultural use. Since 1972 the Act has extended eligibility to recreational and open space lands such as scenic highway corridors, salt ponds and wildlife preserves. These contractually restricted lands may be taxed differentially for their real value. One hundred-acre districts constitute the minimum land size eligible.

Suggestion: An improved version of the Act would state that if the land is converted after the contract expires, the landowner must pay the difference in the taxes between market value for the land and the agricultural tax value which he or she had been

paying under the Act. This measure would help to insure that farmland would not be converted after the 10 year period ends.

B. Maryland Agricultural Land Preservation Program: Agricultural landowners within agricultural districts have the opportunity to sell their development rights to the Maryland Land Preservation Foundation under the agreement that these landowners will not subdivide or develop their land for an initial period of five years. After five years the landowner may terminate the agreement with one year notice.

   As is stated above under the California Williamson Act, the landowner should pay the back taxes on the property if he or she decides to convert the land after the contract expires, in order to discourage such conversions.

C. Wisconsin Income Tax Incentive Program: The Wisconsin Farmland Preservation Program of December 1977 encourages local jurisdictions in Wisconsin to adopt agricultural preservation plans or exclusive agricultural district zoning ordinances in exchange for credit against state income tax and exemption from special utility assessment. Eligible candidates include local governments and landowners with at least 35 acres of land per dwelling unit in agricultural use and gross farm profits of at least $6.000 per year, or $18,000 over three years.

8. Mandatory State Programs:

A. The Environmental Control Act in the state of Vermont was adopted in 1970 by the Vermont State Legislature. The Act established an environmental board with 9 members (appointed by the Governor) to implement a planning process and a permit system to screen most subdivisions and development proposals according to specific criteria stated in the law. The planning process consists of an interim and a final Land Capability and Development Plan, the latter of which acts as a policy plan to control development. The policies are written in order to:

   - prevent air and water pollution;
   - protect scenic or natural beauty, historic sites and rare and irreplaceable natural areas; and
   - consider the impacts of growth and reduction of development on areas of primary agricultural soils.

B. The California State Coastal Commission: In 1976 the Coastal Act was passed to establish a permanent Coastal Commission with permit and planning authority The purpose of the Coastal Commission was and is to protect the sensitive coastal zone environment and its resources, while accommodating the social and economic needs of the state. The Commission has the power to regulate development in the coastal zones by issuing permits on a case by case basis until local agencies can develop their own coastal plans, which must be certified by the Coastal Commission.

C. Hawaii's Program of State Zoning: In 1961, the Hawaii State Legislature established Act 187, the Land Use Law, to protect the farmland and the welfare of the local people of Hawaii by planning to avoid “unnecessary urbanization”. The Law made all state lands into four districts: agricultural, conservation, rural and urban. The Governor appointed members to a State Land Use Commission, whose duties were to uphold the Law and form the boundaries of the four districts. In addition to state zoning, the Land Use Law introduced a program of Differential Assessment, wherein agricultural landowners paid taxes on their land for its agricultural use value, rather than its market value.

D. The Oregon Land Use Act of 1973: This act established the Land Conservation and Development Commission (LCDC) to provide statewide planning goals and guidelines.

Under this Act, Oregon cities and counties are each required to draw up a comprehensive plan, consistent with statewide planning goals. Agricultural land preservation is high on the list of state goals to be followed locally.

If the proposed site is subject to or has used one or more of the above farmland protection programs or policies, score the site 20 points. If none of the above policies or programs apply to this site, score 0 points.

5. How close is the site to an urban built-up area?

The site is 2 miles or more from an urban built-up area	15 points
The site is more than 1 mile but less than 2 miles from an urban built-up area	10 points
The site is less than 1 mile from, but is not adjacent to an urban built-up area	5 points
The site is adjacent to an urban built-up area	0 points

This factor is designed to evaluate the extent to which the proposed site is located next to an existing urban area. The urban built-up area must be 2500 population. The measurement from the built-up area should be made from the point at which the density is 30 structures per 40 acres and with no open or non-urban land existing between the major built-up areas and this point. Suburbs adjacent to cities or urban built-up areas should be considered as part of that urban area.

For greater accuracy, use the following chart to determine how much protection the site should receive according to its distance from an urban area. See chart below:

Distance From Perimeter of Site to Urban Area	Points
More than 10,560 feet	15
9,860 to 10,559 feet	14
9,160 to 9,859 feet	13
8,460 to 9,159 feet	12
7,760 to 8,459 feet	11
7,060 to 7,759 feet	10
6,360 to 7,059 feet	9
5,660 to 6,359 feet	8
4,960 to 5,659 feet	7
4,260 to 4,959 feet	6
3,560 to 4,259 feet	5
2,860 to 3,559 feet	4
2,160 to 2,859 feet	3
1,460 to 2,159 feet	2
760 to 1,459 feet	1
Less than 760 feet (adjacent)	0

6. How close is the site to water lines, sewer lines and/or other local facilities and services whose capacities and design would promote nonagricultural use?

None of the services exist nearer than 3 miles from the site	15 points
Some of the services exist more than one but less than 3 miles from the site	10 points
All of the services exist within 1/2 mile of the site	0 points

This question determines how much infrastructure (water, sewer, etc.) is in place which could facilitate nonagricultural development. The fewer facilities in place, the more difficult it is to develop an area. Thus, if a proposed site is further away from these services (more than 3 miles distance away), the site should be awarded the highest number of points (15). As the distance of the parcel of land to services decreases, the number of points awarded declines as well. So, when the site is equal to or further than 1 mile but less than 3 miles away from services, it should be given 10 points. Accordingly, if this distance is 1/2 mile to less than 1 mile, award 5 points; and if the distance from land to services is less than 1/2 mile, award 0 points.

Distance to public facilities should be measured from the perimeter of the parcel in question to the nearest site(s) where necessary facilities are located. If there is more than one distance (i.e. from site to water and from site to sewer), use the average distance (add all distances and then divide by the number of different distances to get the average).

Facilities which could promote nonagricultural use include:

- Water lines
- Sewer lines
- Power lines
- Gas lines
- Circulation (roads)
- Fire and police protection
- Schools

7. Is the farm unit(s) containing the site (before the project) as large as the average-size farming unit in the county? (Average farm sizes in each county are available from the NRCS field offices in each state. Data are from the latest available Census of Agriculture, Acreage of Farm Units in Operation with $1,000 or more in sales.)

As large or larger:	10 points
Below average: Deduct 1 point for each 5 percent below the average, down to 0 points if 50 percent or more is below average	9 to 0 points

This factor is designed to determine how much protection the site should receive, according to its size in relation to the average size of farming units within the county. The larger the parcel of land, the more agricultural use value the land possesses, and vice versa. Thus, if the farm unit is as large or larger than the county average, it receives the maximum number of points (10). The smaller the parcel of land compared to the county average, the fewer number of points given. Please see below:

Parcel Size in Relation to Average County Size	Points
Same size or larger than average (l00 percent)	10
95 percent of average	9
90 percent of average	8
85 percent of average	7
80 percent of average	6
75 percent of average	5
70 percent of average	4
65 percent of average	3
60 percent of average	2
55 percent of average	1
50 percent or below county average	0

State and local Natural Resources Conservation Service offices will have the average farm size information, provided by the latest available Census of Agriculture data

8. If this site is chosen for the project, how much of the remaining land on the farm will become non-farmable because of interference with land patterns?

Acreage equal to more than 25 percent of acres directly converted by the project	10 points
Acreage equal to between 25 and 5 percent of the acres directly converted by the project	9 to 1 point(s)
Acreage equal to less than 5 percent of the acres directly converted by the project	0 points

This factor tackles the question of how the proposed development will affect the rest of the land on the farm The site which deserves the most protection from conversion will receive the greatest number of points, and vice versa. For example, if the project is small, such as an extension on a house, the rest of the agricultural land would remain farmable, and thus a lower number of points is given to the site. Whereas if a large-scale highway is planned, a greater portion of the land (not including the site) will become non-farmable, since access to the farmland will be blocked; and thus, the site should receive the highest number of points (10) as protection from conversion

Conversion uses of the Site Which Would Make the Rest of the Land Non-Farmable by Interfering with Land Patterns

Conversions which make the rest of the property nonfarmable include any development which blocks accessibility to the rest of the site Examples are highways, railroads, dams or development along the front of a site restricting access to the rest of the property.

The point scoring is as follows:

Amount of Land Not Including the Site Which Will Become Non-Farmable	Points
25 percent or greater	10
23 - 24 percent	9
21 - 22 percent	8
19 - 20 percent	7
17 - 18 percent	6
15 - 16 percent	5
13 - 14 percent	4
11 - 12 percent	3
9 - 11 percent	2
6 - 8 percent	1
5 percent or less	0

9. Does the site have available adequate supply of farm support services and markets, i.e., farm suppliers, equipment dealers, processing and storage facilities and farmer's markets?

All required services are available	5 points
Some required services are available	4 to 1 point(s)
No required services are available	0 points

This factor is used to assess whether there are adequate support facilities, activities and industry to keep the farming business in business. The more support facilities available to the agricultural

landowner, the more feasible it is for him or her to stay in production. In addition, agricultural support facilities are compatible with farmland. This fact is important, because some land uses are not compatible; for example, development next to farmland cam be dangerous to the welfare of the agricultural land, as a result of pressure from the neighbors who often do not appreciate the noise, smells and dust intrinsic to farmland. Thus, when all required agricultural support services are available, the maximum number of points (5) are awarded. When some services are available, 4 to 1 point(s) are awarded; and consequently, when no services are available, no points are given. See below:

Percent of Services Available	Points
100 percent	5
75 to 99 percent	4
50 to 74 percent	3
25 to 49 percent	2
1 to 24 percent	1
No services	0

10. Does the site have substantial and well-maintained on farm investments such as barns, other storage buildings, fruit trees and vines, field terraces, drainage, irrigation, waterways, or other soil and water conservation measures?

High amount of on-farm investment	20 points
Moderate amount of non-farm investment	19 to 1 point(s)
No on-farm investments	0 points

This factor assesses the quantity of agricultural facilities in place on the proposed site. If a significant agricultural infrastructure exists, the site should continue to be used for farming, and thus the parcel will receive the highest amount of points towards protection from conversion or development. If there is little on farm investment, the site will receive comparatively less protection. See-below:

Amount of On-farm Investment	Points
As much or more than necessary to maintain production (100 percent)	20
95 to 99 percent	19
90 to 94 percent	18
85 to 89 percent	17
80 to 84 percent	16
75 to 79 percent	15
70 to 74 percent	14
65 to 69 percent	13
60 to 64 percent	12
55 to 59 percent	11
50 to 54 percent	10
45 to 49 percent	9
40 to 44 percent	8
35 to 39 percent	7
30 to 34 percent	6
25 to 29 percent	5
20 to 24 percent	4
15 to 19 percent	3
10 to 14 percent	2
5 to 9 percent	1
0 to 4 percent	0

11. Would the project at this site, by converting farmland to nonagricultural use, reduce the support for farm support services so as to jeopardize the continued existence of these support services and thus, the viability of the farms remaining in the area?

Substantial reduction in demand for support services if the site is converted	10 points
Some reduction in demand for support services if the site is converted	9 to 1 point(s)
No significant reduction in demand for support services if the site is converted	0 points

This factor determines whether there are other agriculturally related activities, businesses or jobs dependent upon the working of the pre-converted site in order for the others to remain in production. The more people and farming activities relying upon this land, the more protection it should receive from conversion. Thus, if a substantial reduction in demand for support services were to occur as a result of conversions, the proposed site would receive a high score of 10; some reduction in demand would receive 9 to 1 point(s), and no significant reduction in demand would receive no points.

Specific points are outlined as follows:

Amount of Reduction in Support Services if Site is Converted to Nonagricultural Use	**Points**
Substantial reduction (100 percent)	10
90 to 99 percent	9
80 to 89 percent	8
70 to 79 percent	7
60 to 69 percent	6
50 to 59 percent	5
40 to 49 percent	4
30 to 39 percent	3
20 to 29 percent	2
10 to 19 percent	1
No significant reduction (0 to 9 percent)	0

12. Is the kind and intensity of the proposed use of the site sufficiently incompatible with agriculture that it is likely to contribute to the eventual conversion of the surrounding farmland to nonagricultural use?

Proposed project is incompatible with existing agricultural use of surrounding farmland	10 points
Proposed project is tolerable of existing agricultural use of surrounding farmland	9 to 1 point(s)
Proposed project is fully compatible with existing agricultural use of surrounding farmland	0 points

Factor 12 determines whether conversion of the proposed agricultural site will eventually cause the conversion of neighboring farmland as a result of incompatibility of use of the first with the latter. The more incompatible the proposed conversion is with agriculture, the more protection this site receives from conversion. Therefor-, if the proposed conversion is incompatible with agriculture, the site receives 10 points. If the project is tolerable with agriculture, it receives 9 to 1 points; and if the proposed conversion is compatible with agriculture, it receives 0 points.

CORRIDOR - TYPE SITE ASSESSMENT CRITERIA

The following criteria are to be used for projects that have a linear or corridor - type site configuration connecting two distant points, and crossing several different tracts of land. These include utility lines, highways, railroads, stream improvements, and flood control systems. Federal agencies are to assess the suitability of each corridor-type site or design alternative for protection as farmland along with the land evaluation information.

For Water and Waste Programs, corridor analyses are not applicable for distribution or collection networks. Analyses are applicable for transmission or trunk lines where placement of the lines are flexible.

(1) How much land is in nonurban use within a radius of 1.0 mile form where the project is intended?

(2)	More than 90 percent	(3)	15 points
(4)	90 to 20 percent	(5)	14 to 1 point(s).
(6)	Less than 20 percent	(7)	0 points

(2) How much of the perimeter of the site borders on land in nonurban use?

(3)	More than 90 percent	(4)	10 point(s)
(5)	90 to 20 percent	(6)	9 to 1 points
(7)	less than 20 percent	(8)	0 points

(3) How much of the site has been farmed (managed for a scheduled harvest or timber activity) more than five of the last 10 years?

(4)	More than 90 percent	(5)	20 points
(6)	90 to 20 percent	(7)	19 to 1 point(s)
(8)	Less than 20 percent	(9)	0 points

(4) Is the site subject to state or unit of local government policies or programs to protect farmland or covered by private programs to protect farmland?

Site is protected	20 points
Site is not protected	0 points

(5) Is the farm unit(s) containing the site (before the project) as large as the average - size farming unit in the County? (Average farm sizes in each county are available from the NRCS field offices in each state. Data are from the latest available Census of Agriculture, Acreage of Farm Units in Operation with $1,000 or more in sales.)

As large or larger	10 points
Below average deduct 1 point for each 5 percent below the average, down to 0 points if 50 percent or more below average	9 to 0 points

(6) If the site is chosen for the project, how much of the remaining land on the farm will become non-farmable because of interference with land patterns?

Acreage equal to more than 25 percent of acres directly converted by the project	25 points
Acreage equal to between 25 and 5 percent of the acres directly convened by the project	1 to 24 point(s)
Acreage equal to less than 5 percent of the acres directly converted by the project	0 points

(7) Does the site have available adequate supply of farm support services and markets, i.e., farm suppliers, equipment dealers, processing and storage facilities and farmer's markets?

All required services are available	5 points
Some required services are available	4 to 1 point(s)
No required services are available	0 points

(8) Does the site have substantial and well-maintained on-farm investments such as barns, other storage building, fruit trees and vines, field terraces, drainage, irrigation, waterways, or other soil and water conservation measures?

High amount of on-farm investment	20 points
Moderate amount of on-farm investment	19 to 1 point(s)
No on-farm investment	0 points

(9) Would the project at this site, by converting farmland to nonagricultural use, reduce the demand for farm support services so as to jeopardize the continued existence of these support services and thus, the viability of the farms remaining in the area?

Substantial reduction in demand for support services if the site is convened	25 points
Some reduction in demand for support services if the site is convened	1 to 24 point(s)
No significant reduction in demand for support services if the site is converted	0 points

(10) Is the kind and intensity of the proposed use of the site sufficiently incompatible with agriculture that it is likely to contribute to the eventual conversion of surrounding farmland to nonagricultural use?

Proposed project is incompatible to existing agricultural use of surrounding farmland	10 points
Proposed project is tolerable to existing agricultural use of surrounding farmland	9 to 1 point(s)
Proposed project is fully compatible with existing agricultural use of surrounding farmland	0 points

Owen & White INC.
CONSULTING ENGINEERS

July 6, 2011

Mayor Gregg Kennedy
Town of Smithville
Post Office Box 125
Smithville, MS 38870-0125

Re: Temporary School
Wastewater Treatment System Capacity

Dear Mayor Kennedy,

The wastewater treatment plant had adequate capacity to handle the existing school. Wastewater from the school was part of the wastewater flow and loading to the lagoon treatment system. The lagoons, the aeration equipment, and the final cover on cell #3 were all sized to accommodate the flows and loadings for the Town, businesses, residential customers, and the school.

It is our understanding that the school will be relocated to the industrial park. We have checked the gravity sewer collection system from the industrial park to the Hwy 25 pump station and can confirm that the collection system is adequate to handle the anticipated flows. We have checked the Hwy 25 pump station and have verified that it can handle the theoretical flows from the school. The collection system is therefore adequate to handle the school at its new location.

We can also verify that the wastewater treatment system is adequate to handle the anticipated flows and loadings from the new school. The new school will be taking the place of the old school that was already discharging to the sewer system. Since the new school will be sized to accommodate the same number of students as the old school, no additional loadings or flows are anticipated above and beyond what was already being discharged to the sewer. Hence, we can verify that the wastewater collection system and the treatment system can handle the new school that is planned at the industrial park site.

Should you need any additional information please feel free to call.

Yours very truly,

OWEN AND WHITE, INC.

P. R. Hollis, P. E.

PRH/bls

P.O. Box 66396
Baton Rouge, LA 70896
Ph 225.926.5125
Fx 225.952.7665
mail@owenandwhite.com

U.S. Department of Homeland Security
Joint Field Office
FEMA 1972-DR-MS/EM-3320-MS
FEMA 1983-DR-MS
502 Clinton Center Dr., Suite 3200
Clinton, MS 39056

FEMA

Memorandum to File

From: Thomas Sanders TS
Re: Monroe County School District Temporary School at Smithland, Ms
Date: July 6i, 2011

As provided in Appendix C Programmatic Allowances of the Programmatic Agreement between FEMA and the Mississippi Department of Archives and History (MSDAH), "projects that are documented by FEMA as being performed in areas that have been archaeologically surveyed after 1992 with no recorded eligible archaeological site(s), or that are located in previously distur bed soils, do not require review by SHPO/THPO or Tribes". Per review of the MSDAH architectural and archaeological inventory which I accessed on June 27, 2011 the project area was surveyed in 1998 by professional archaeologist Jay Johnson (ref. 98-188). The survey included screened shovel tests. No sites were found, and the area was recommended as cleared of significant cultural resources. Accordingly, FEMA has determined that construction of the temporary school facility will have no effect on any properties listed in or eligible for listing in the National Register of Historic Places. No futher Section 106 consultation will be conducted.

OK
To Files

OK BB

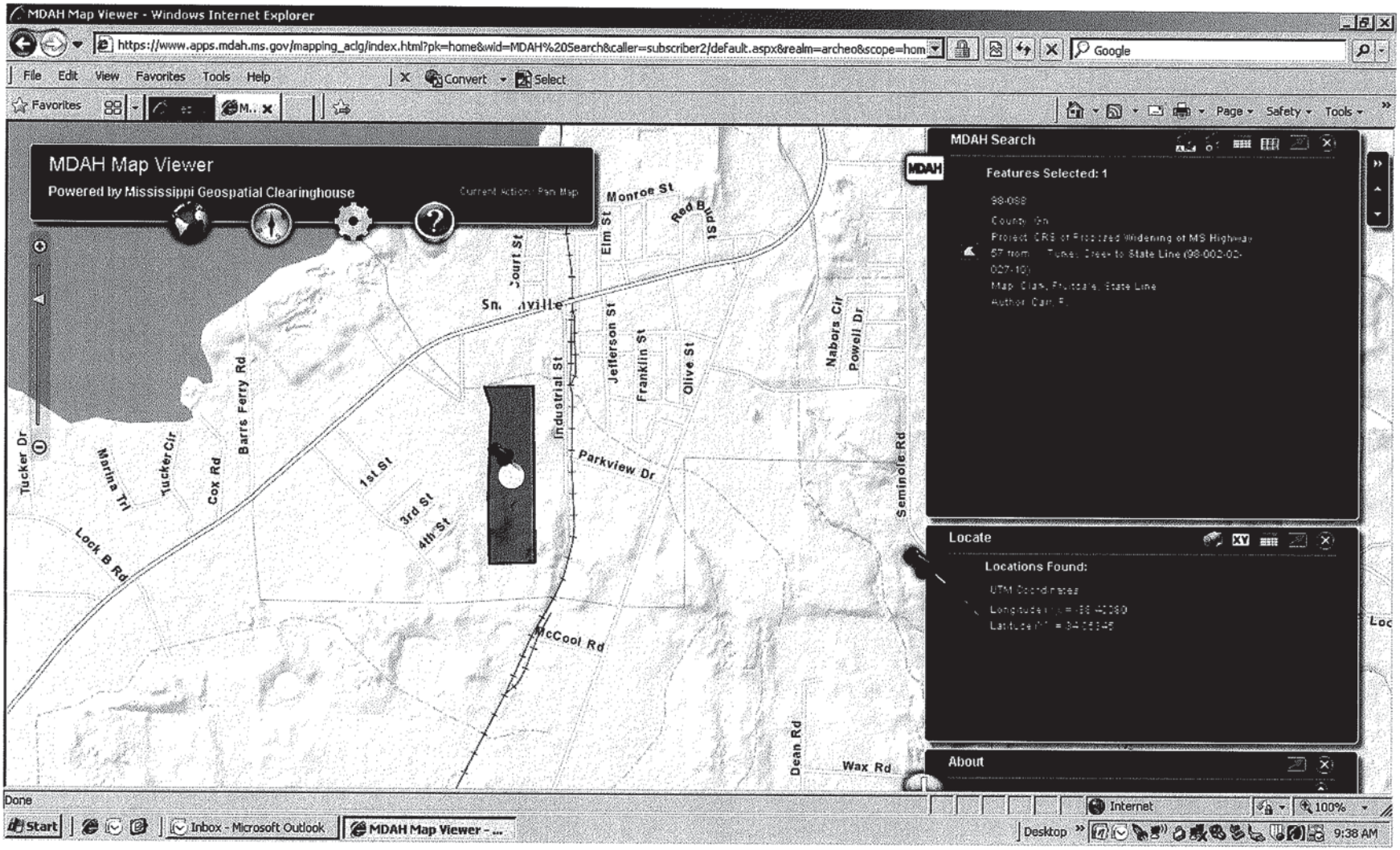
MDAH Map Viewer - Windows Internet Explorer
https://www.apps.mdah.ms.gov/mapping_aclg/index.html?pk=home&wid=MDAH%20Search&caller=subscriber2/default.aspx&realm=archeo&scope=hom
File Edit View Favorites Tools Help
Convert
Select
Favorites
Page
Safety
Tools
MDAH Map Viewer
Powered by Mississippi Geospatial Clearinghouse
Current Action: Pan Map
Monroe St
Red Bluff St
Elm St
Court St
Jefferson St
Franklin St
Olive St
Industrial St
Nabors Cir
Powell Dr
Parkview Dr
Seminole Rd
Tucker Dr
Marina Tri
Tucker Cir
Cox Rd
Barrs Ferry Rd
1st St
3rd St
4th St
Lock B Rd
McCool Rd
Dean Rd
Wax Rd
MDAH Search
Features Selected: 1
Locate
Locations Found:
About
Done
Internet
100%
Start
Inbox - Microsoft Outlook
MDAH Map Viewer - ...
Desktop
9:38 AM



P.A.

www.jbhm.com

Monroe County School District - Smithville Attendance Center Smithville Schools Temporary Campus		
Temporary Campus Layout		
P.N.: 11050.00	*Revision:* △	A1
Ref. Sheet:		
Drawn by: JB	*Checked by:* NW	*Scale:* 1" = 160'-0"

98-188
08-111-98
AUG 13 1998

Cultural Resources Survey of the Proposed Smithville Industrial Park Expansion, Monroe, Mississippi

Report prepared for Sonny Clay, Monroe County Unit Headquarters, 101 Hwy 8 West, Aberdeen, MS 39730

On August 9, 1998 I conducted a cultural resources survey of about 30 acres of terrace in the Tombigbee River valley in Smithville, Mississippi (see map). There are no recorded archaeological sites in the survey area. The majority of the survey area is covered in hay field and ground visibility varied from poor to fair. Three north to south transects were walked shovel testing at 50 pace intervals in those areas where the ground was not visible. All the shovel tests were passed through 1/4 inch screen. The southern fifth of the survey area was low ground covered in trees and standing water. Shovel tests were placed on the elevations in this area. About six man hours were spent in the field. Nothing was found. Therefore, I recommend that the surveyed area be considered cleared of significant cultural resources.

Jay K. Johnson
Archaeologist, Ph.D.
908 Chickasaw Road
Oxford, MS 38655
236-1720 (evenings)
232-7339 (working hours)

SURVEY Requested 08-03-98
(07-182-98)

To: Wayne Averett
Three Rivers P&DD
P.O. Box 690
Pontotoc, MS 38863

No sites

RE: Monroe County's proposed SSED project for the construction of an industrial facility to house a new industry in the Town of Smithville

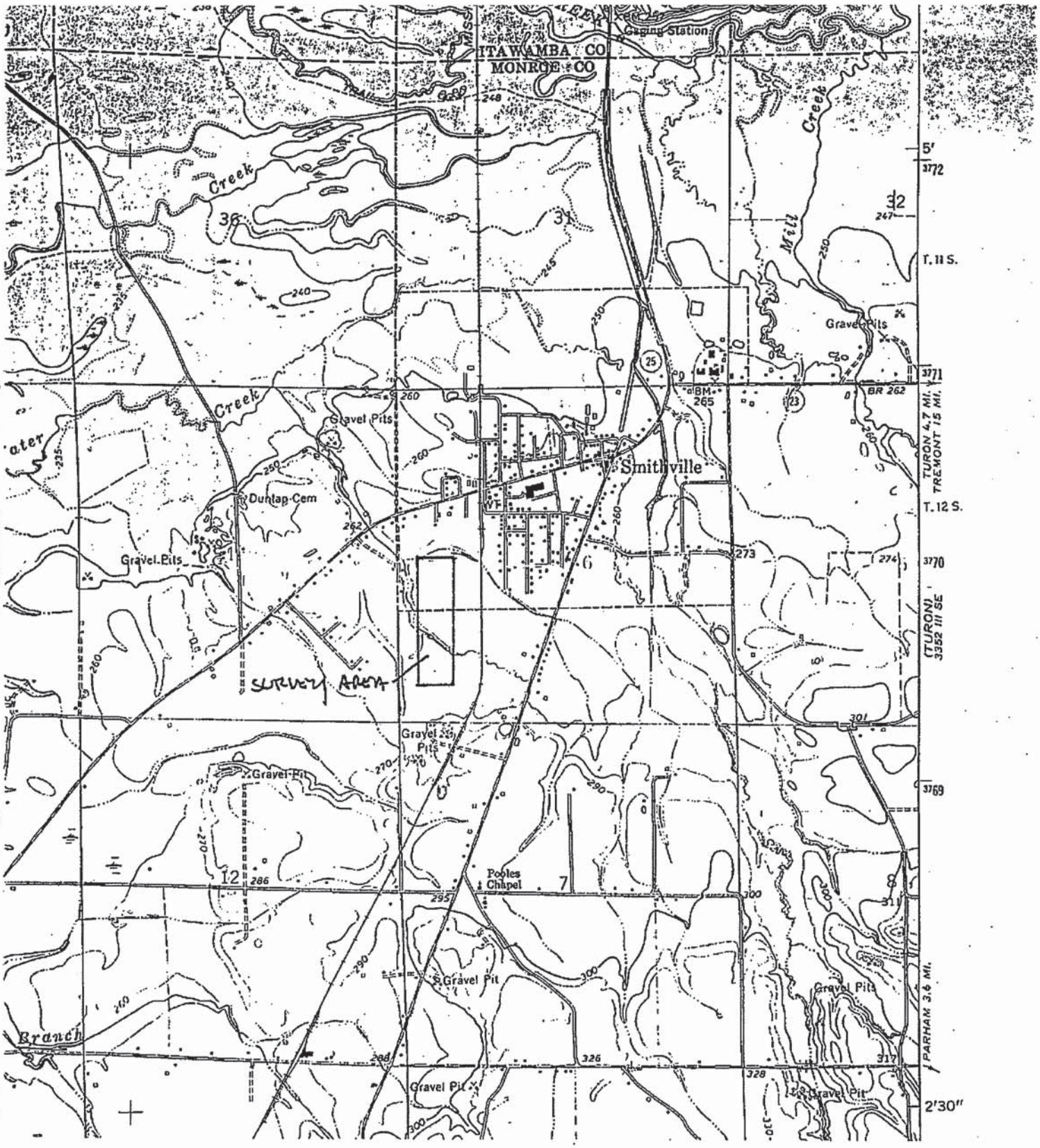

Proposed Industrial Park Survey, Sec 6, T12S, R9E, Smithville Quad, 7.5' Series.

Appendix B-7
Traffic Analysis

MONROE COUNTY DEPARTMENT OF EDUCATION **28 JUN 11**
MONROE COUNTY SCHOOL DISTRICT
SMITHVILLE SCHOOLS

Temporary Facility Traffic Analysis

Population:

- 600 Students
- 75 Faculty & Staff
- 7 School Buses

Analysis:

- Out of 600 students:
  - 100 students will drive to school, of these approximately 75 will cross the Mississippian Rail Road (MRR) tracks.
  - 150 students will be dropped of by their parents/others, of these approximately 80 will cross the MRR tracks.
  - Of the 75 Faculty and staff, approximately 35 will cross the MRR tracks.

- The buses will exit off Hwy 25 via Industrial Street and have a dedicated drop off drive and parking on site. Of the 7 buses, 5 will cross the MRR tracks.

MRR:

- The MRR tracks have warning signals for Hwy 25 traffic. There are no crossing arms.
- Pursuant to a phone conversation (28 Jun 11 @ 9:20 AM) with the MRR owner, Buddy Carlisle, the train runs twice a day between 3 -5 days per week.

From: Holley, Mark [mailto:SHolley@mdot.state.ms.us]
Sent: Tuesday, June 28, 2011 8:34 AM
To: Richard Long
Subject: Traffic Counts

Mr. Long,

The most Recent Map for North East Monroe county is attached, hope this helps. The rounded counts are.

5000 just south of 23.

2200 on 25 north of 23

2600 on 23.

4600 about ½ way between Smithville and Amory.

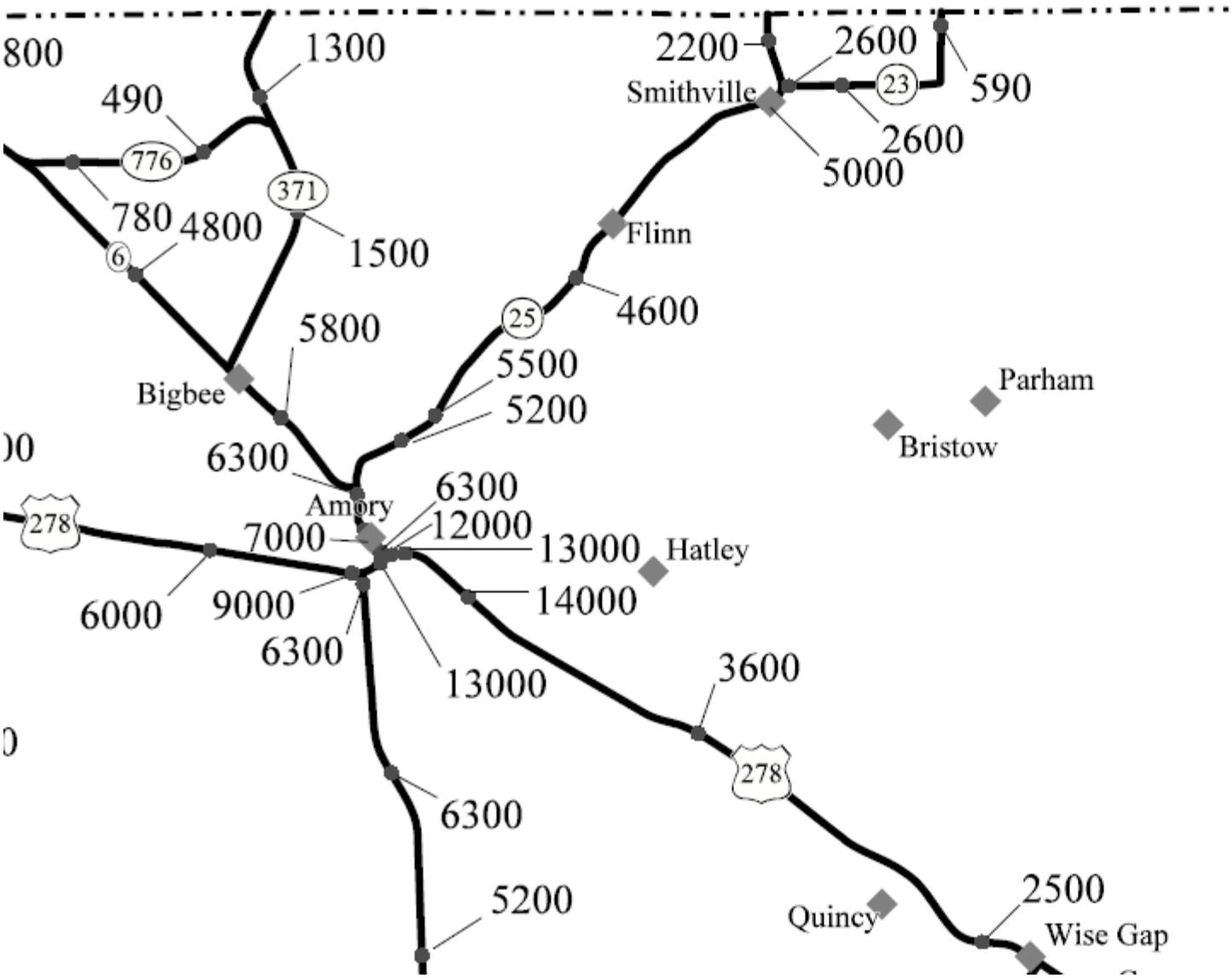

Mark Holley

District 1 Maintenance Engineer

Office 662-842-1122

Cell 662-401-5876

Fax 662-844-5731

CONFIDENTIALITY NOTICE This e-mail and any files or attachments may contain confidential and privileged information. If you have received this message in error, please notify the sender at the above e-mail address and delete it and all copies from your system.

SOIL ANALYSIS
FOR
TEMPORARY SMITHVILLE ELEMENTARY SCHOOL FACILITIES
SMITHVILLE, MONROE COUNTY, MISSISSIPPI

PREPARED FOR:

US Army Corps of Engineers
Vicksburg District

AND

FEMA

U. S. Army Corps of Engineers, Mississippi Valley Division

Vicksburg District (USACE-MVK)

4155 East Clay Street

Vicksburg, MS 39183

PREPARED BY:

Quaternary Resource Investigations, L.L.C.

13588 Florida Boulevard

Baton Rouge, Louisiana 70819

(225) 292-1400

Table of Contents

1.0 Description of Activities 3

2.0 Analytical Results..... 4

3.0 References 7

Figure 1. Smithville School Temporary Location Pre-Build Soil Sampling Locations

Table 1. Detectable Analytes at the Proposed Temporary Smithville Elementary School

Attachment 1. Complete Analytical Dataset