Appendix 1

Report Figures

Figure 1 – General Vicinity Map

Figure 2 – Site Map with Building Footprint Shown

Figure 3 – Service Area Map for Proposed Asbury Fire Station

Figure 4 – National Wetlands Inventory Map

Figure 5 – FEMA FIRMette, Panel 9647

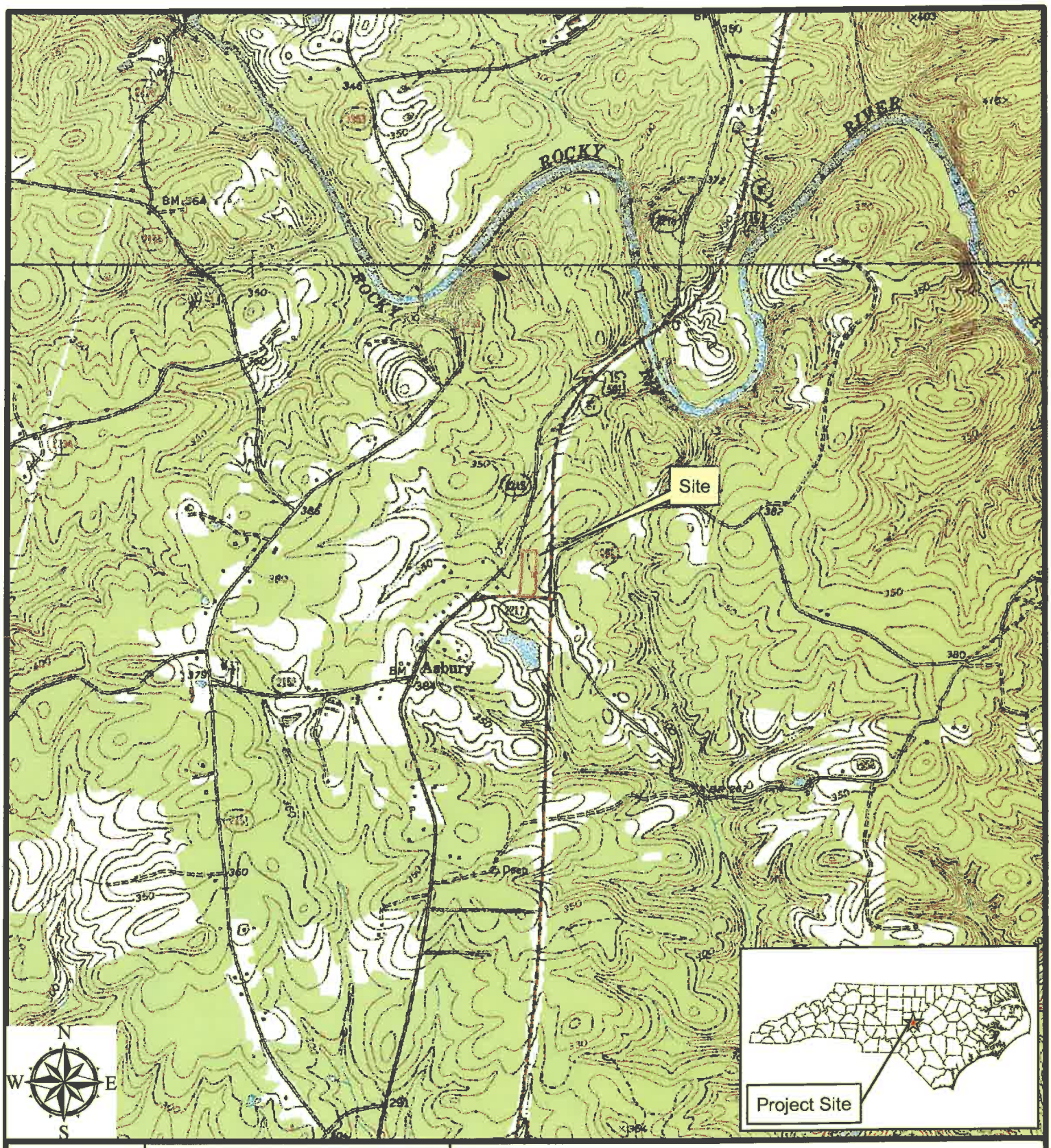

Project No. 11418.E1	Figure 1-1:24k USGS Quadrangle Pittsboro Fire Department Site Chatham County, NC	
Project Mgr.: DG		
Scale: 1" = 2000'		
3/22/2010	Colon and Pittsboro Quadrangles	

S&EC
Soil & Environmental Consultants, PA
11010 Raven Ridge Rd. • Raleigh, NC 27614
(919) 846-5900 • (919) 846-9467
Web Page: www.SandEC.com

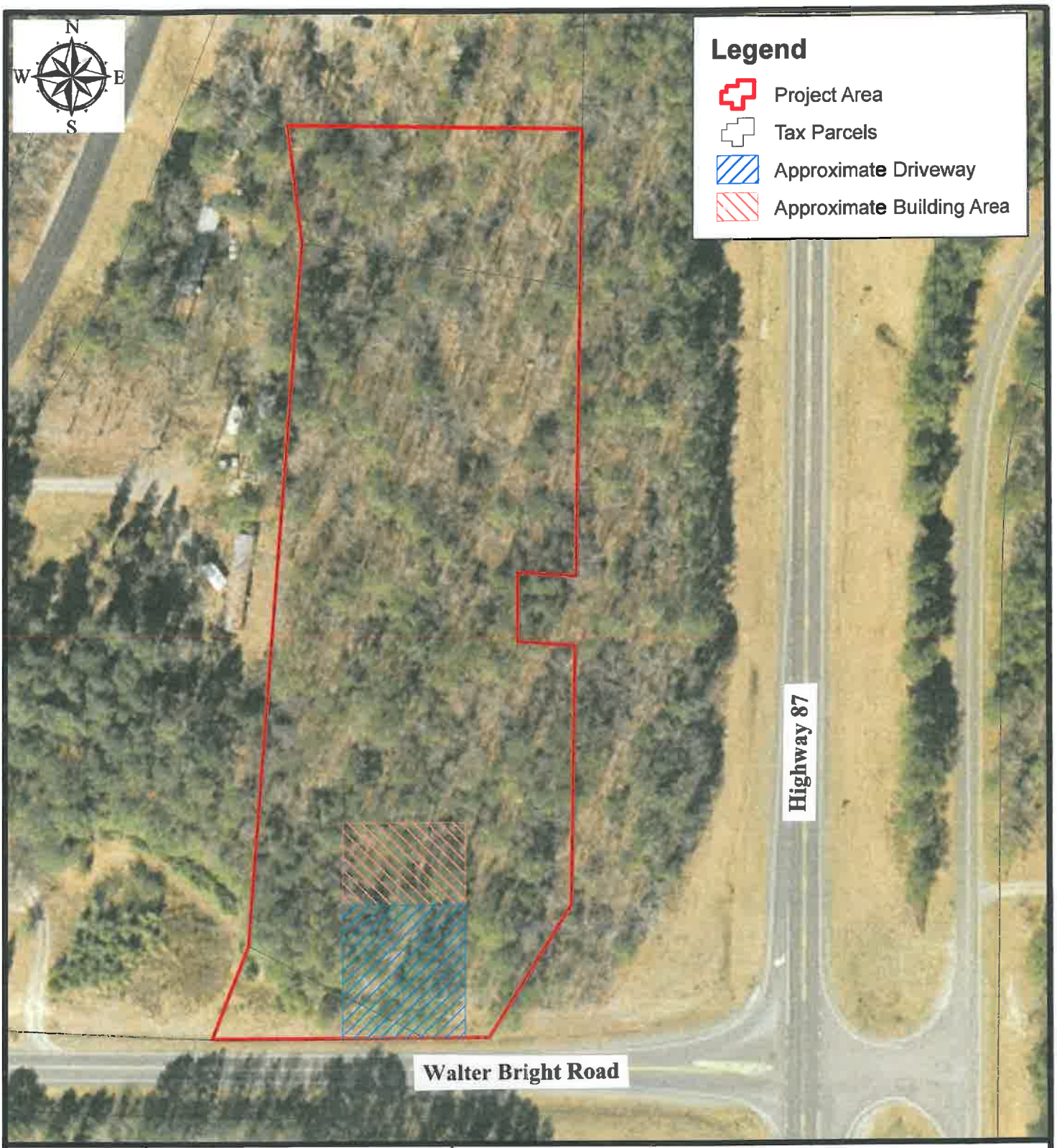

Project No. 11418.E1	Figure 2 Aerial Map Pittsboro Fire Department Site Chatham County, NC	S&EC **Soil & Environmental Consultants, PA** 11010 Raven Ridge Rd.• Raleigh, NC 27614 (919) 846-5900 • (919) 846-9467 Web Page: www.SandEC.com
Project Mgr.: DG		
Scale: 1" = 100'	Chatham County 2008 Aerial	
3/22/2010		

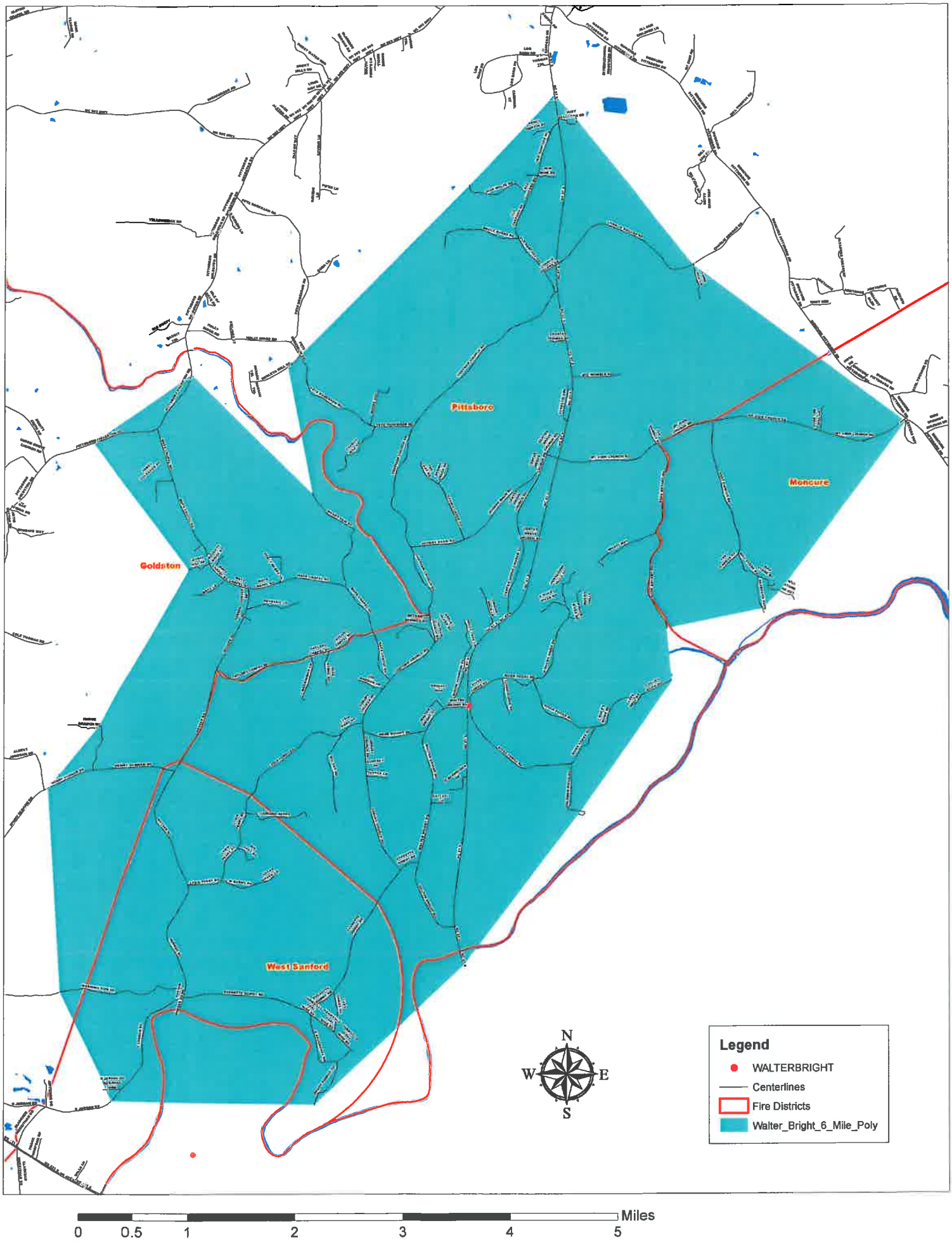

Figure 3 – Service Area Map for Proposed Asbury Fire Station

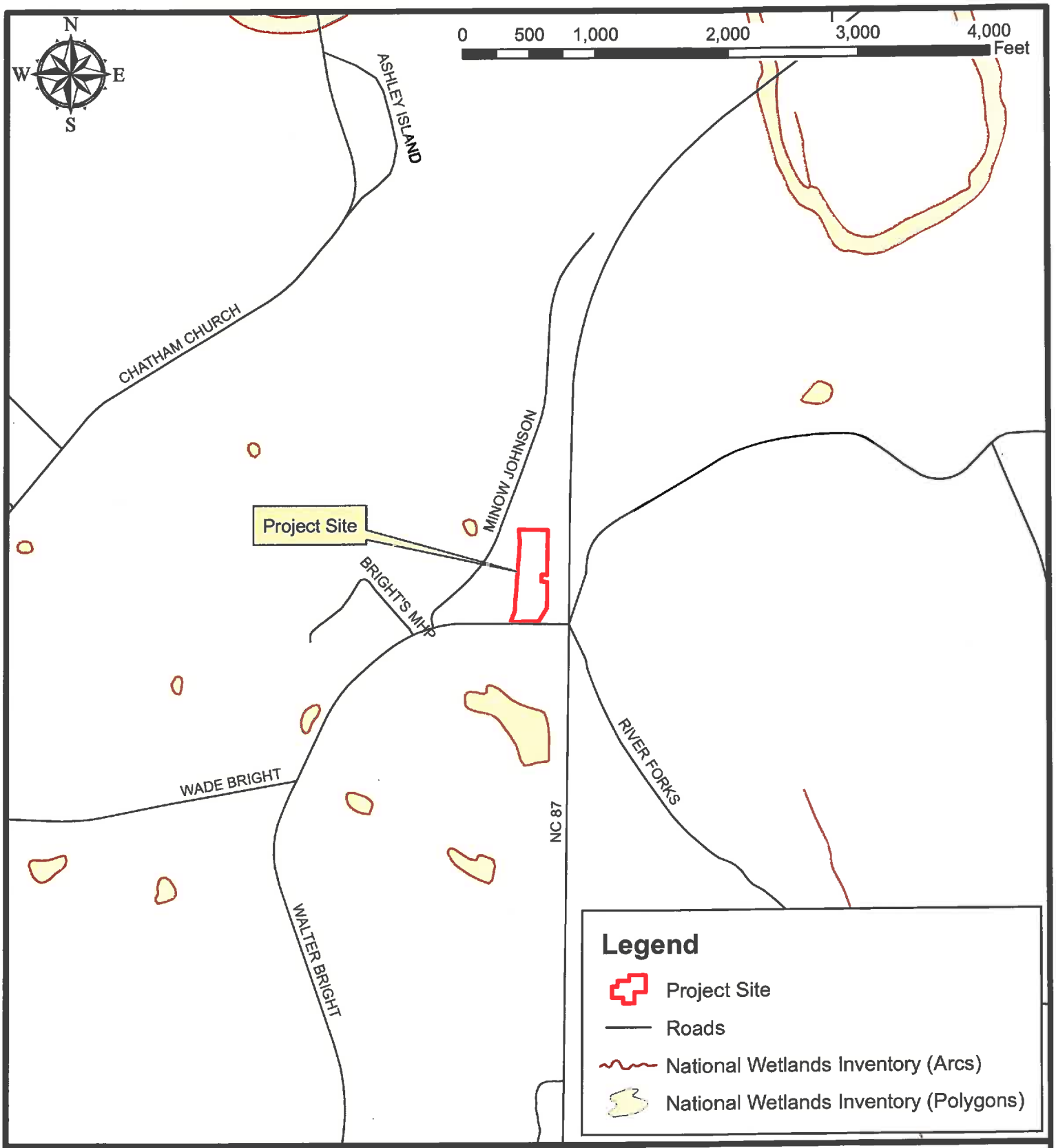

Project No. 11418.E1	Figure 4 - Pittsboro Fire Department Site National Wetlands Inventory Map	S&EC Soil & Environmental Consultants, PA 11010 Raven Ridge Rd. • Raleigh, NC 27614 (919) 846-5900 • (919) 846-9467 Web Page: www.SandEC.com
Project Mgr.: DG	Chatham County, NC	
Scale: 1" = 1000'		
10/4/2010	National Wetlands Inventory	



FIGURE 5 - PITTSBORO FIRE DEPARTMENT SITE FEMA FIRMETTE

GRID NORTH

MAP SCALE 1" = 500' (1 : 6,000)

250 0 250 500 750 1,000 FEET

GRID NORTH
MAP SCALE 1" = 500' (1 : 6,000)

NATIONAL FLOOD INSURANCE PROGRAM

PANEL 9647K

FIRM

FLOOD INSURANCE RATE MAP

NORTH CAROLINA

PANEL 9647

(SEE LOCATION DIAGRAM OR MAP INDEX FOR FIRM PANEL LAYOUT)

CONTAINS:

COMMUNITY	CID No.	PANEL	SUFFIX
CHATHAM COUNTY	370299	9647	K
LEE COUNTY	370331	9647	K

Notice to User: The Map Number shown below should be used when placing map orders; the Community Number shown above should be used on insurance applications for the subject community.

MAP REVISED FEBRUARY 2, 2007

MAP NUMBER 3710964700K

State of North Carolina
Federal Emergency Management Agency

This is an official copy of a portion of the above referenced flood map. It was extracted using F-MIT On-Line. This map does not reflect changes or amendments which may have been made subsequent to the date on the title block. For the latest product information about National Flood Insurance Program flood maps check the FEMA Flood Map Store at www.msc.fema.gov