APPENDIX A : FIGURES

A1: Ottawa, Illinois Map Location

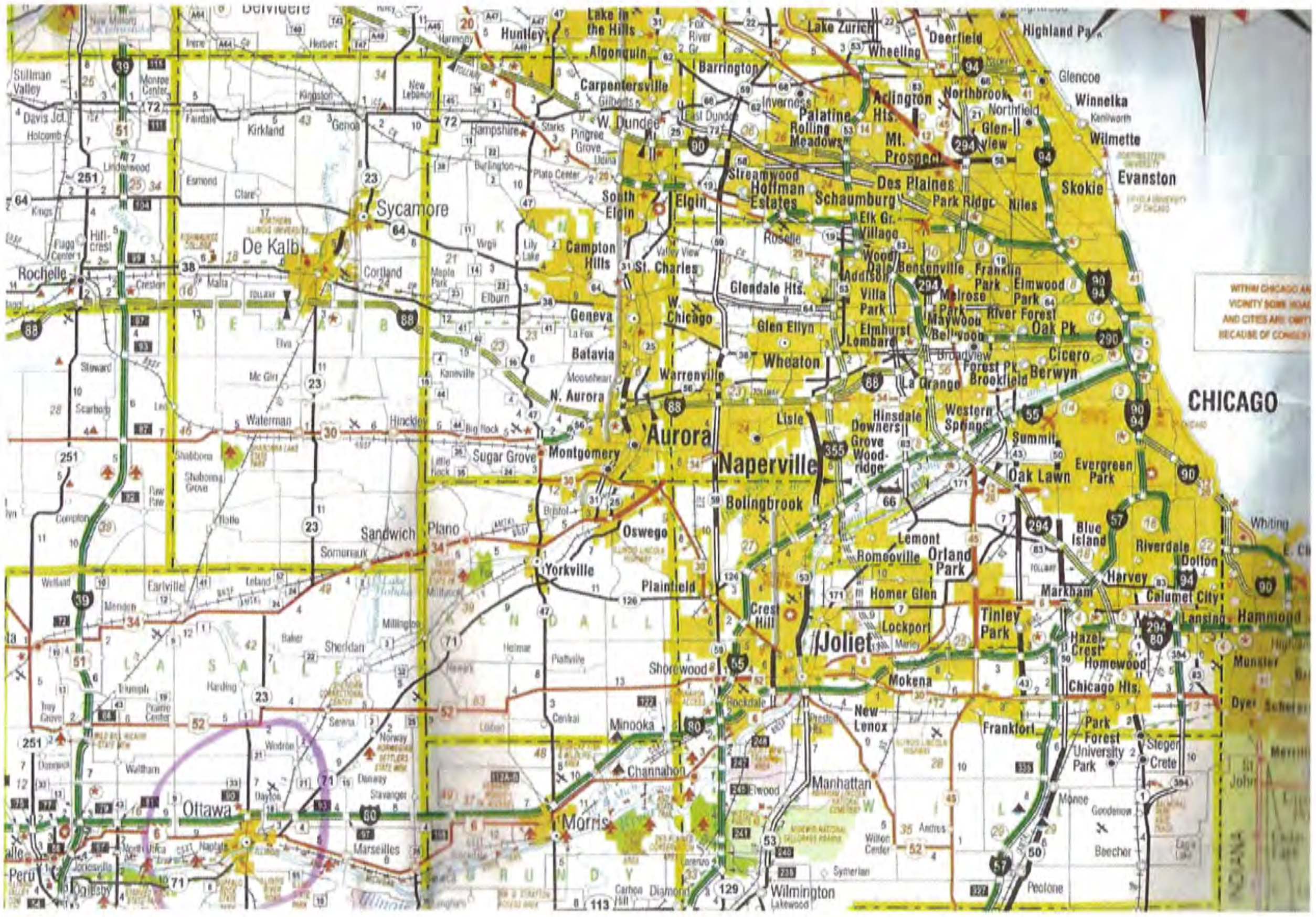

A2: September 2008
Flooding of Central School

A3: Interim School Facility

A4: Proposed Action Site Plan

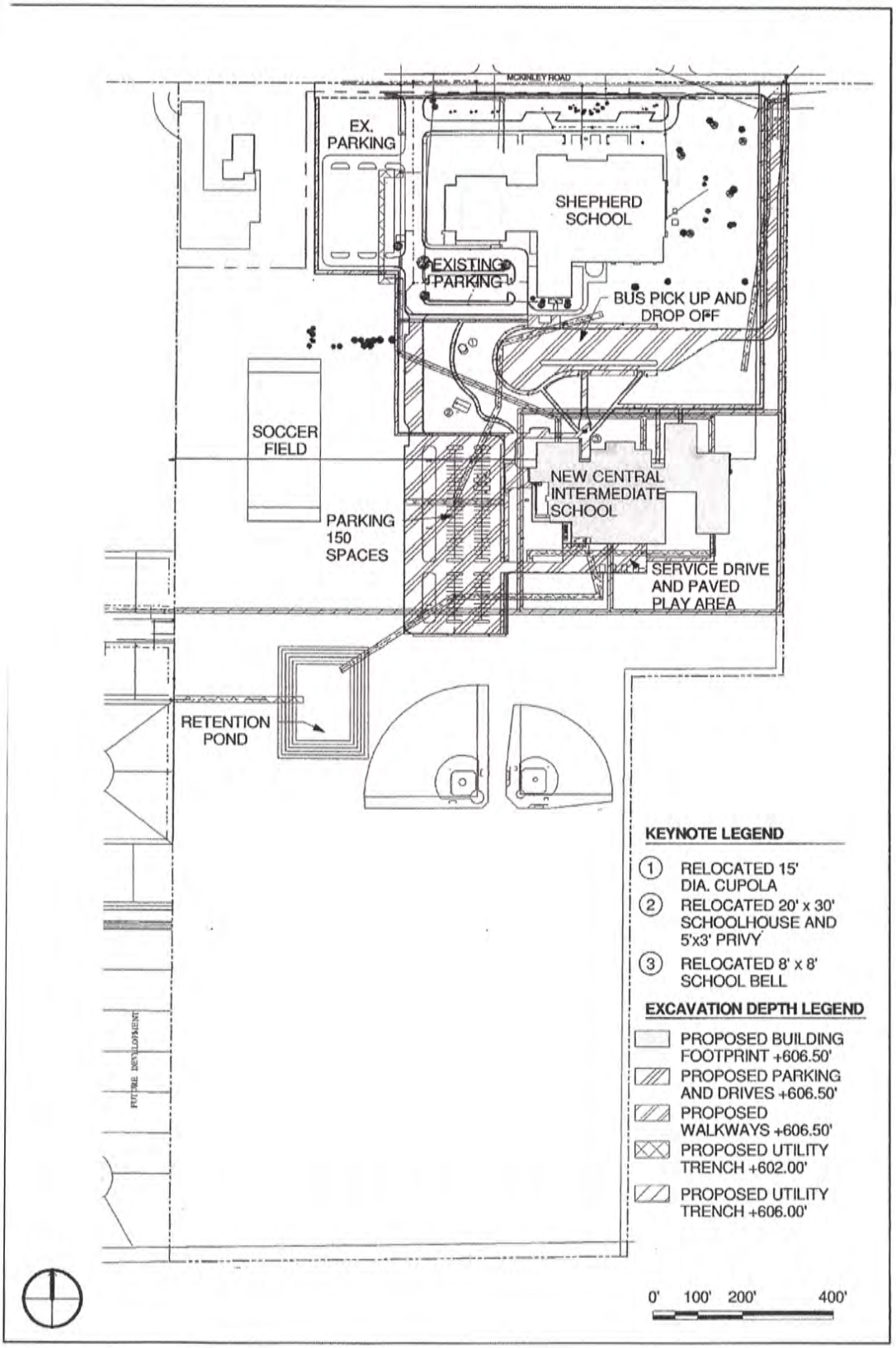

A5: Proposed Action Site in Ottawa Vicinity

A6: Central School Site



A7: Earthquakes in Illinois Map

Earthquakes In Illinois

1795 - 2008

Illinois State Geological Survey

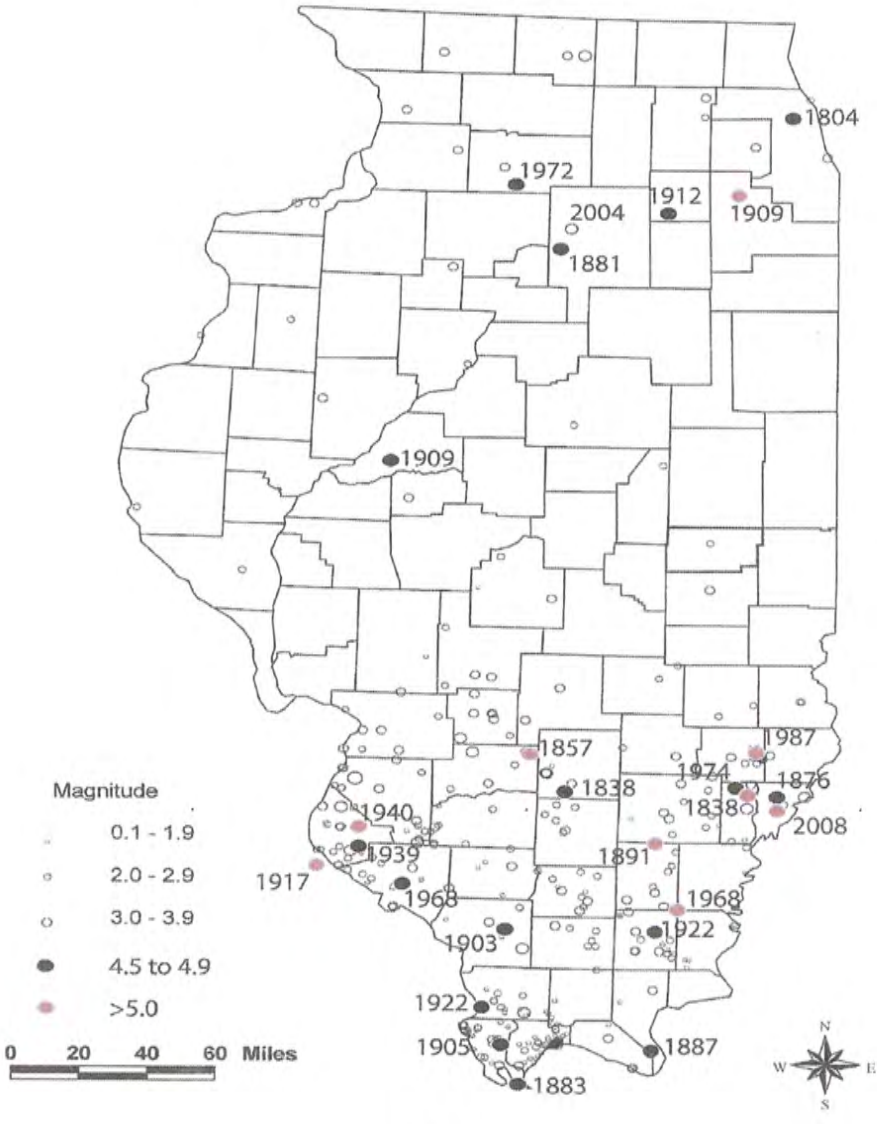

Figure 4

A8: Proposed Action Site Topography Map

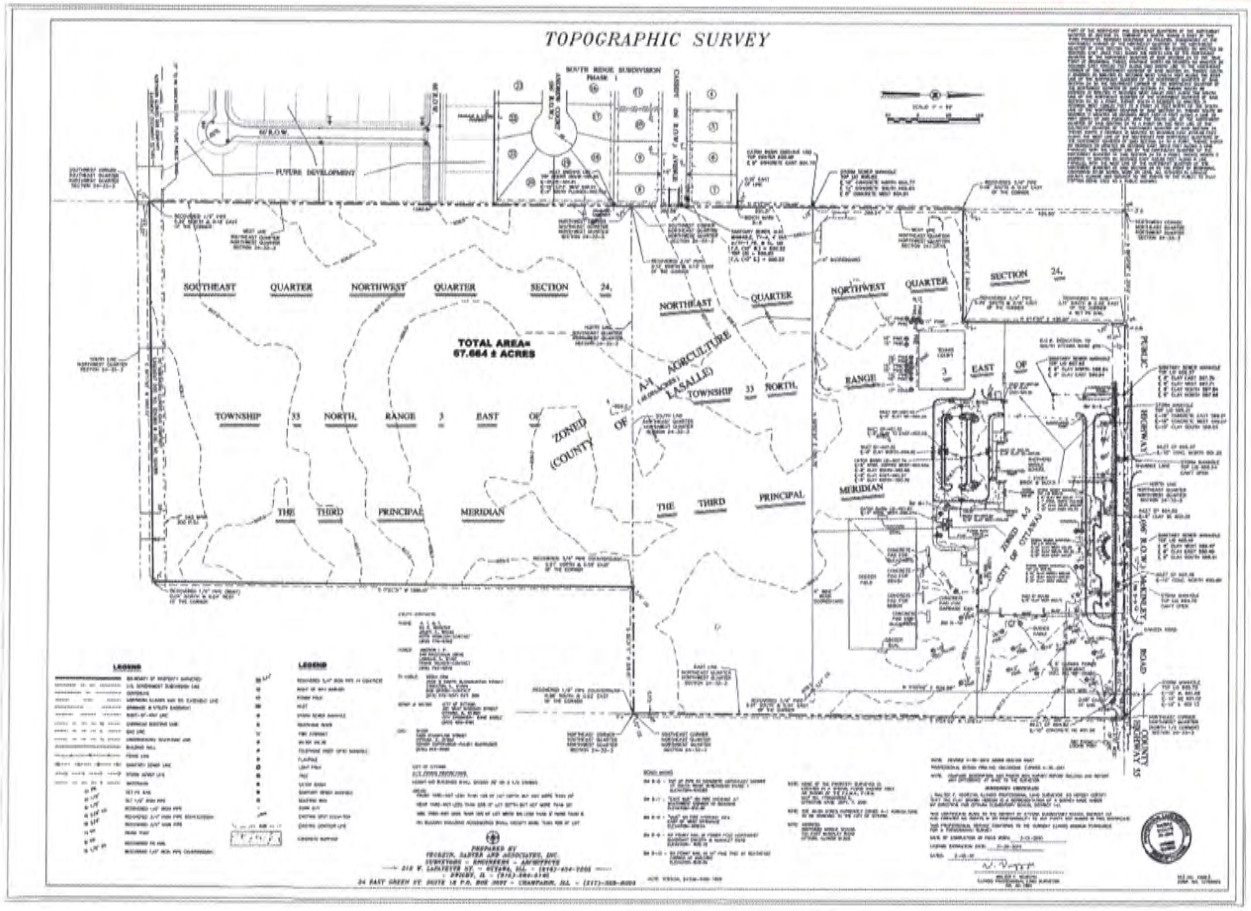

A9: Proposed Action Site Soil Map



A10: Proposed Action Site Wetland Map

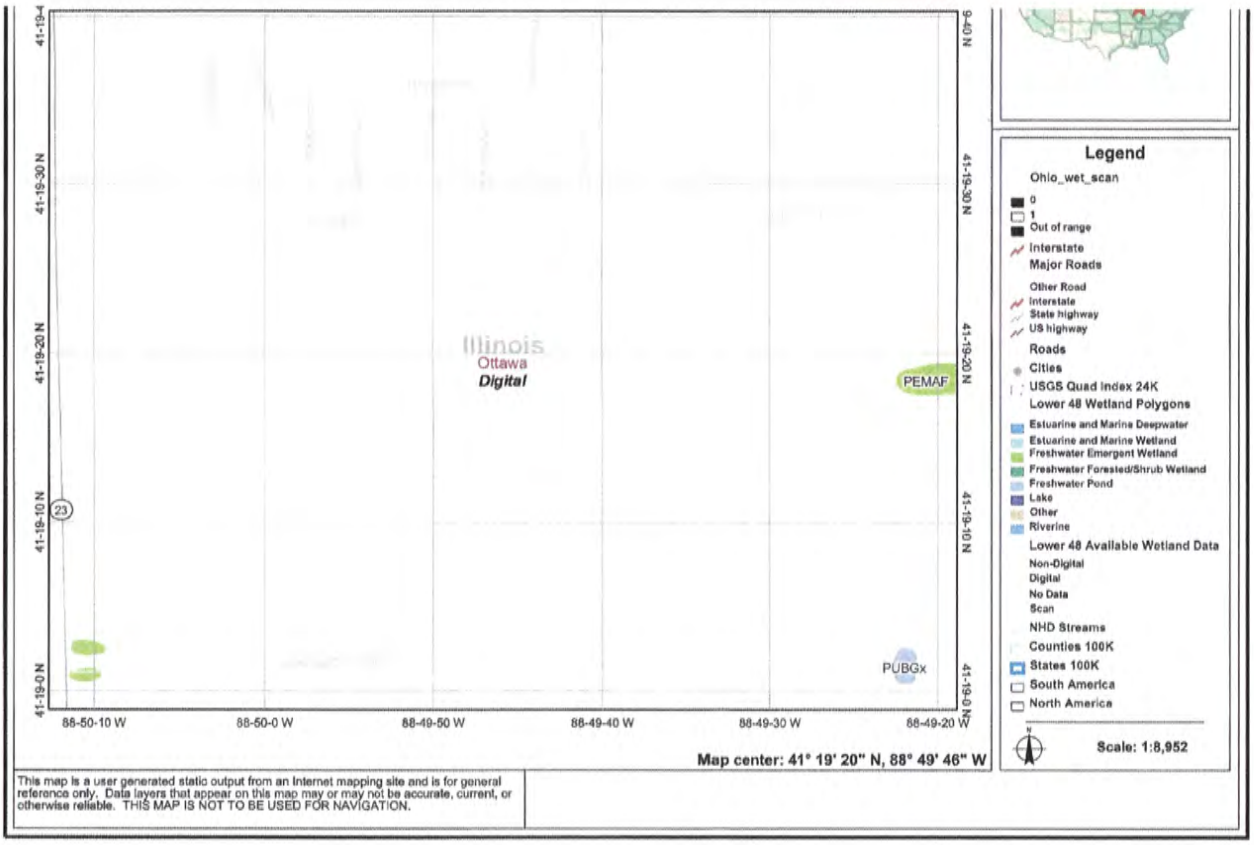

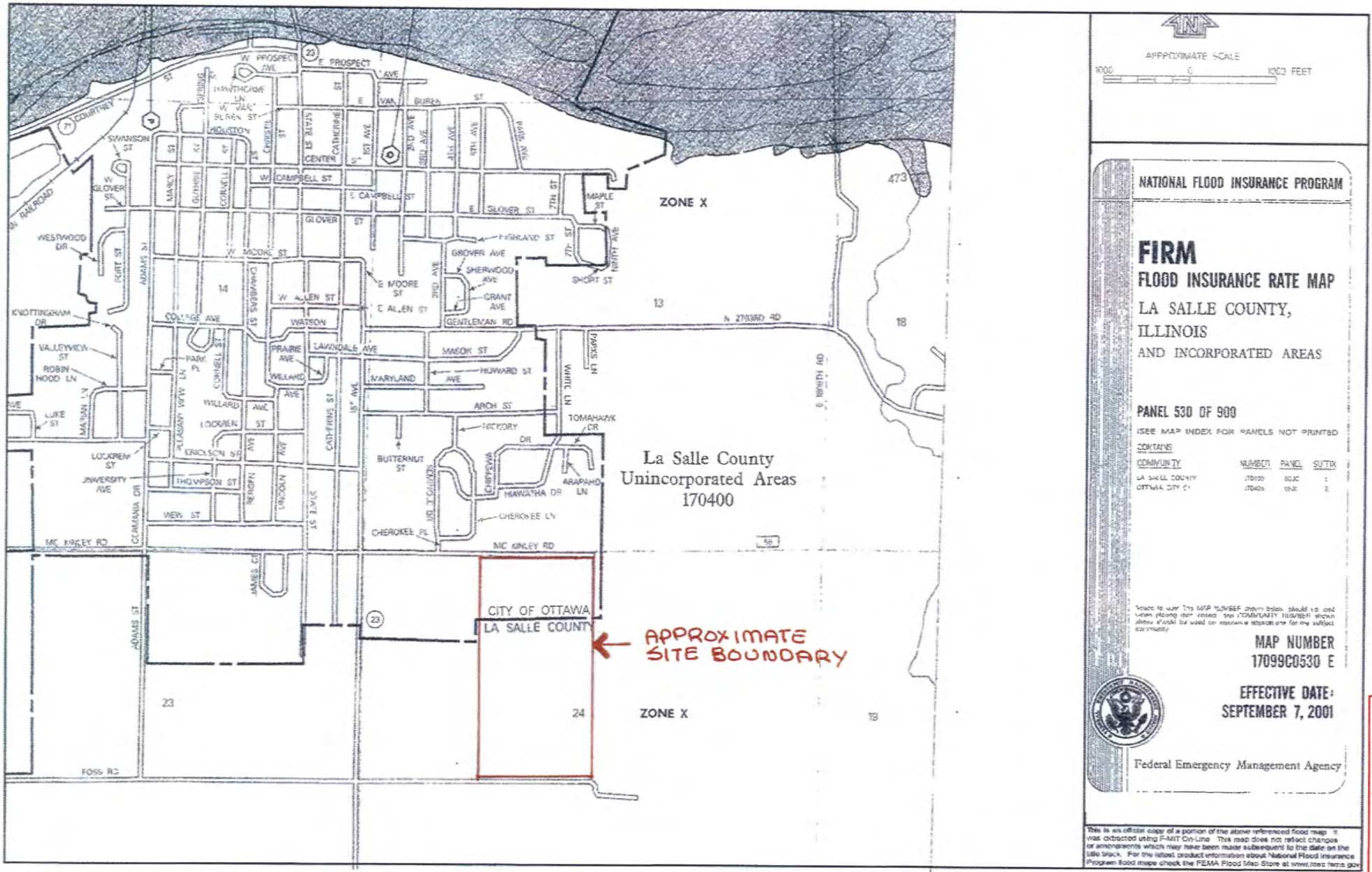

APPROXIMATE SCALE
1000 0 1000 FEET

NATIONAL FLOOD INSURANCE PROGRAM

FIRM
FLOOD INSURANCE RATE MAP

LA SALLE COUNTY,
ILLINOIS
AND INCORPORATED AREAS

PANEL 530 OF 909

(SEE MAP INDEX FOR PANELS NOT PRINTED)

CONTAINS

COMMUNITY	NUMBER	PANEL	SUFFIX
LA SALLE COUNTY	170399	0530	E
OTTAWA, CITY OF	170400	0530	E

Notice to User: The MAP NUMBER shown below should be used when placing map orders; the COMMUNITY NUMBER shown above should be used on insurance applications for the subject community.

MAP NUMBER
17099C0530 E

EFFECTIVE DATE:
SEPTEMBER 7, 2001

Federal Emergency Management Agency

This is an official copy of a portion of the above referenced flood map. It was extracted using F-MIT On-Line. This map does not reflect changes or amendments which may have been made subsequent to the date on the title block. For the latest product information about National Flood Insurance Program flood maps check the FEMA Flood Map Store at www.msc.fema.gov

A11: Proposed Action Site
FIRM Map

A12: Central School FIRM Map

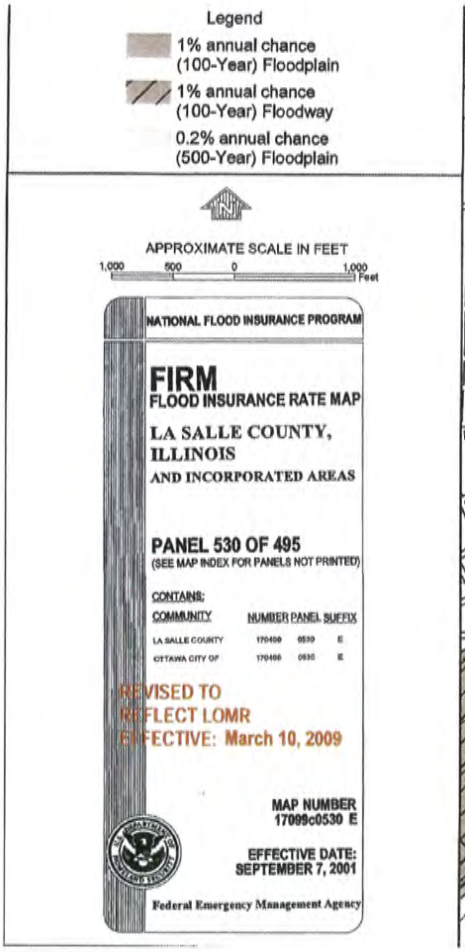

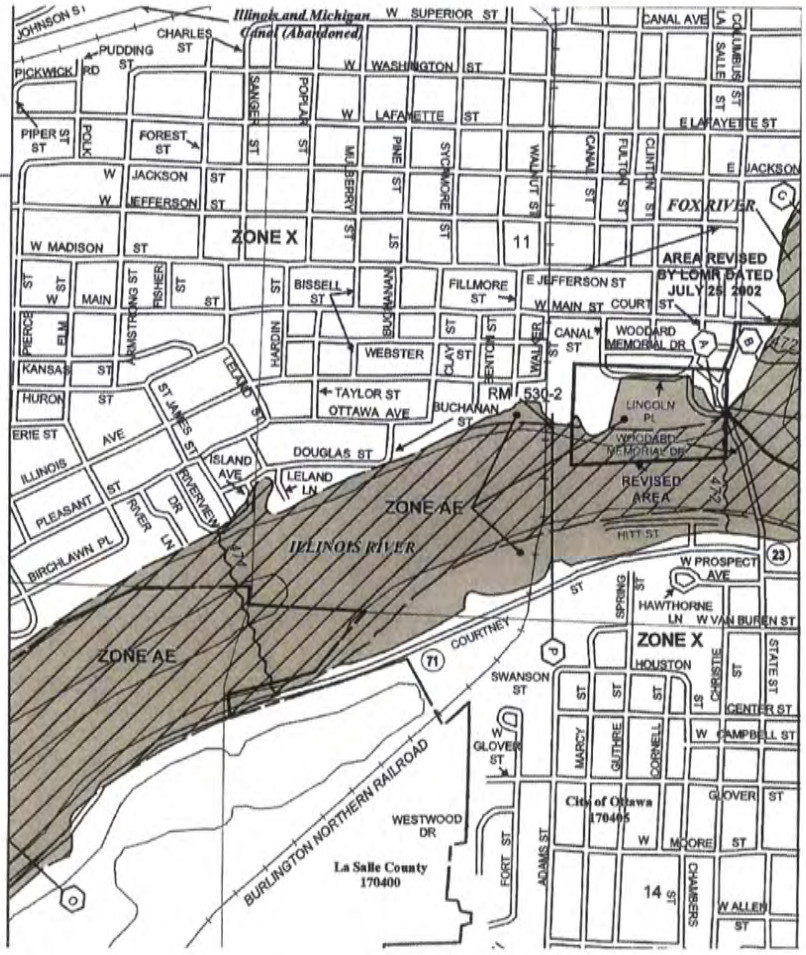

A13: Attainment Area Map

http://www.epa.gov/ozonedesignations/regions/region5desig.htm
Last updated on Monday, October 27th, 2008.

8-Hour Ground-level Ozone Designations

Region 5: State Designations for the 1997 8-Hour Ozone Standard

Boundary Designations for the 1997 8-Hour Ozone Standard - EPA Region 5
(as of September 2, 2008)

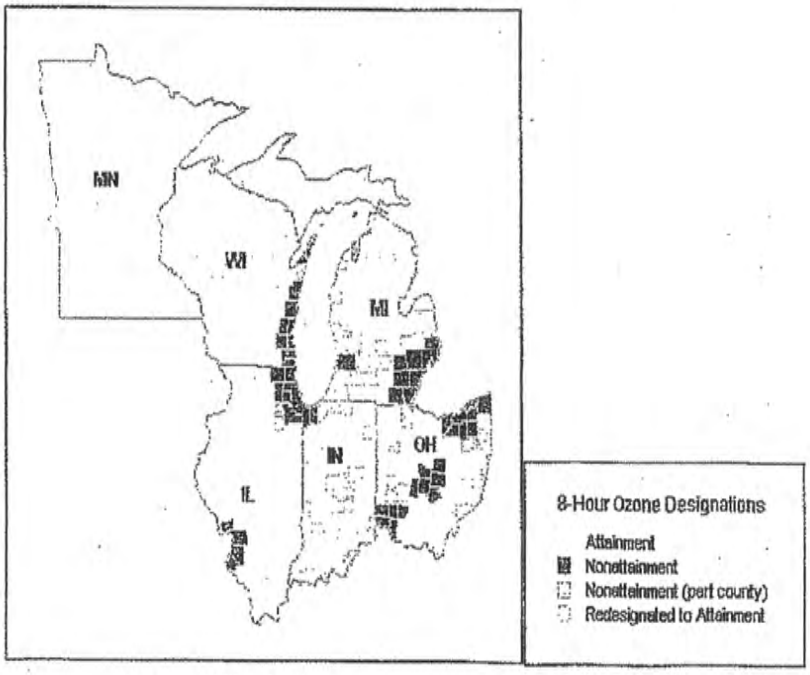

You will need Adobe Reader to view some of the files on this page. See EPA's PDF page to learn more.