

SOURCE: Hyde and Company, 1884.

PHASE IA CULTURAL RESOURCES SURVEY
PROPOSED FIRE STATION, 141 BREWER STREET
TOWN OF EAST HARTFORD
CONNECTICUT

FIGURE 9: Location of Project Site on *Driving Road Chart of the City of Hartford and Vicinity.*

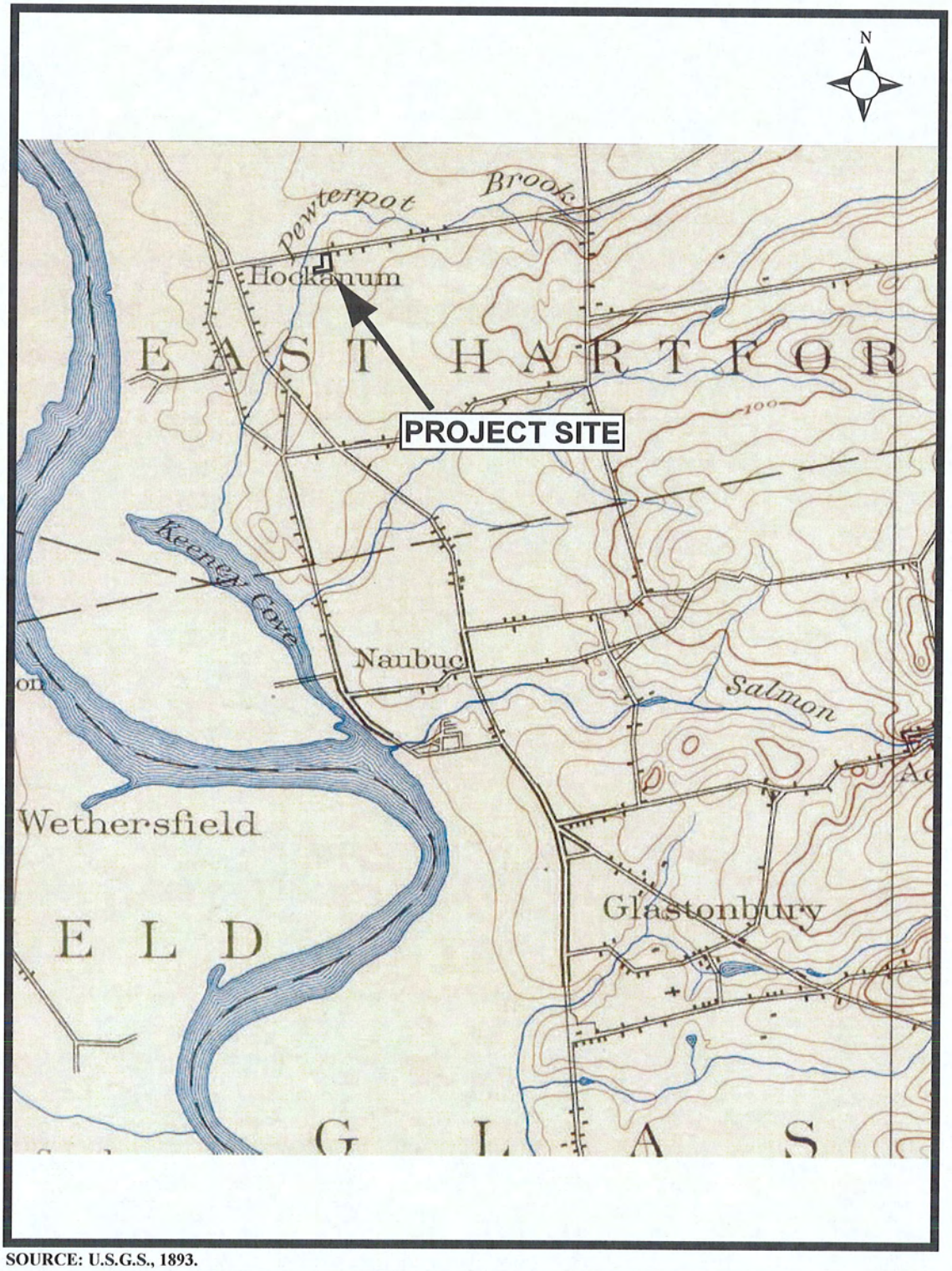

SOURCE: U.S.G.S., 1893.

PHASE IA CULTURAL RESOURCES SURVEY
PROPOSED FIRE STATION, 141 BREWER STREET
TOWN OF EAST HARTFORD
CONNECTICUT

FIGURE 10: Location of Project Site on *Middletown, Connecticut.*



SOURCE: Fairchild, 1934.

PHASE IA CULTURAL RESOURCES SURVEY
PROPOSED FIRE STATION, 141 BREWER STREET
TOWN OF EAST HARTFORD
CONNECTICUT

FIGURE 11: Location of Project Site on *Fairchild Survey of Connecticut Aerial Photography Mosaic.*

SOURCE: U.S.G.S., 1955.

PHASE IA CULTURAL RESOURCES SURVEY
PROPOSED FIRE STATION, 141 BREWER STREET
TOWN OF EAST HARTFORD
CONNECTICUT

FIGURE 12: Location of Project Site on *Hartford South, Quadrangle.*

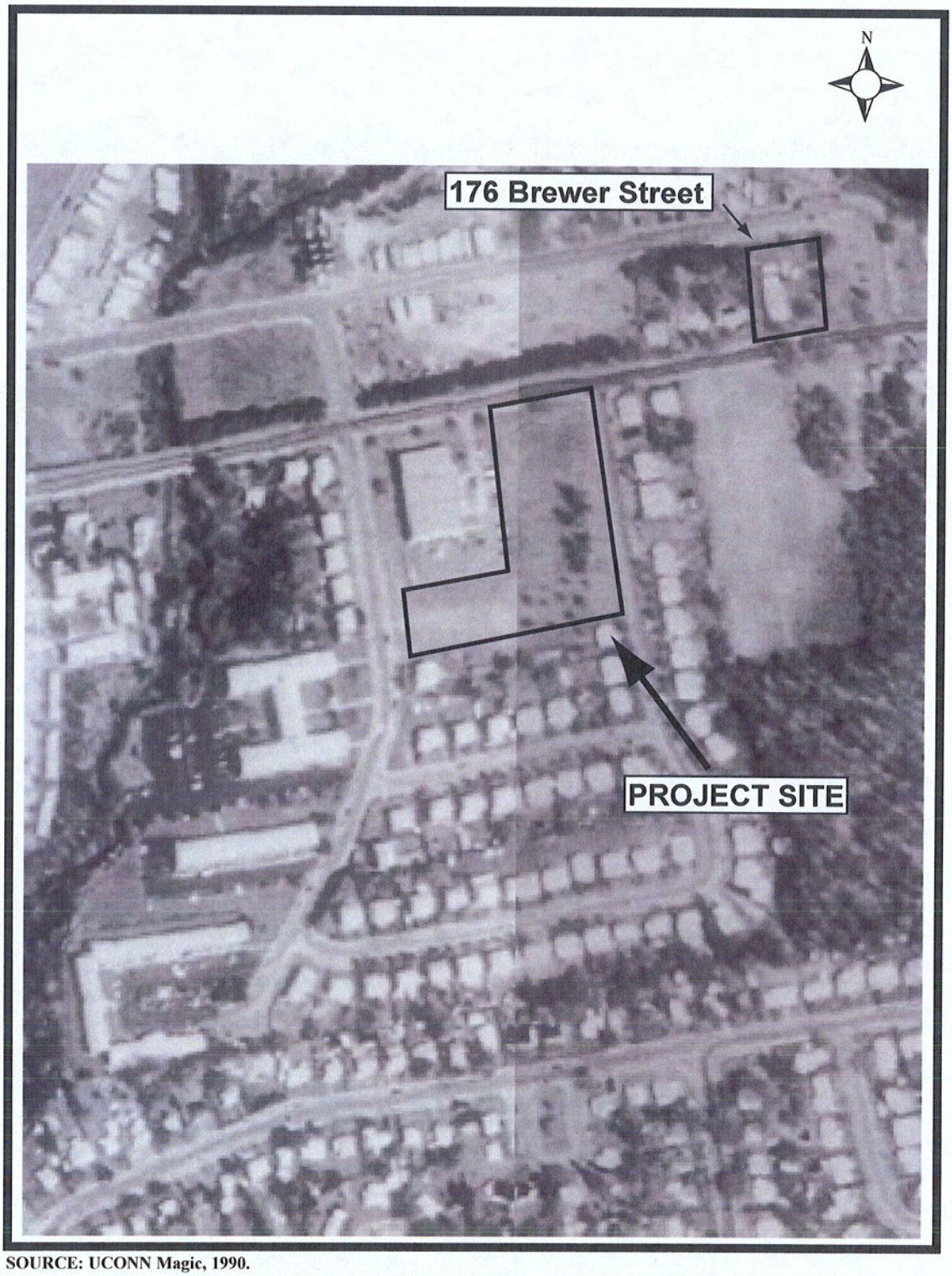

SOURCE: UCONN Magic, 1990.

PHASE IA CULTURAL RESOURCES SURVEY
PROPOSED FIRE STATION, 141 BREWER STREET
TOWN OF EAST HARTFORD
CONNECTICUT

FIGURE 13: Location of Project Site on *Aerial Photographs.* Note location of ca.1840 house at 176 Brewer Street in proximity to project site.

PHOTO KEY

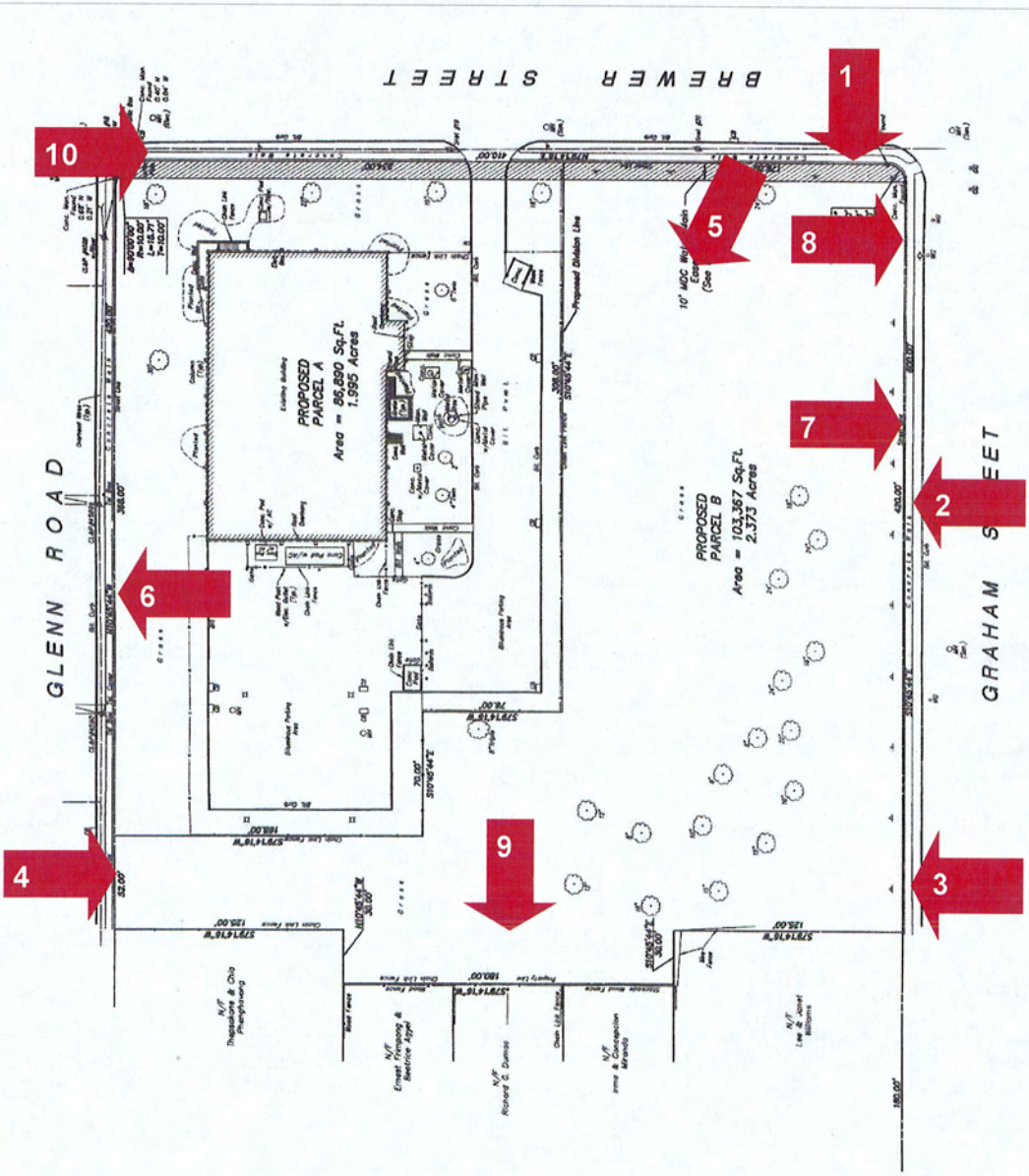
N
BREWER STREET
GLENN ROAD
GRAHAM STREET
PROPOSED PARCEL A
Area = 86,890 Sq.Ft.
1.995 Acres
PROPOSED PARCEL B
Area = 103,367 Sq.Ft.
2.373 Acres
1
2
3
4
5
6
7
8
9
10

Photograph 1: Eastern side of project site facing south from south side of Brewer Street. Graham Street is to the left. Note the slight dip in elevation to the east, or left.

Photograph 2: Center of project site facing west from west side of Graham Street toward SNET building. Note the slight rise in elevation in the center of the photograph.

Photograph 3: South end of project site facing west from west side of Graham Street.

Photograph 4: West side of project site immediately south of Parcel A, facing east from east side of Glenn Street.