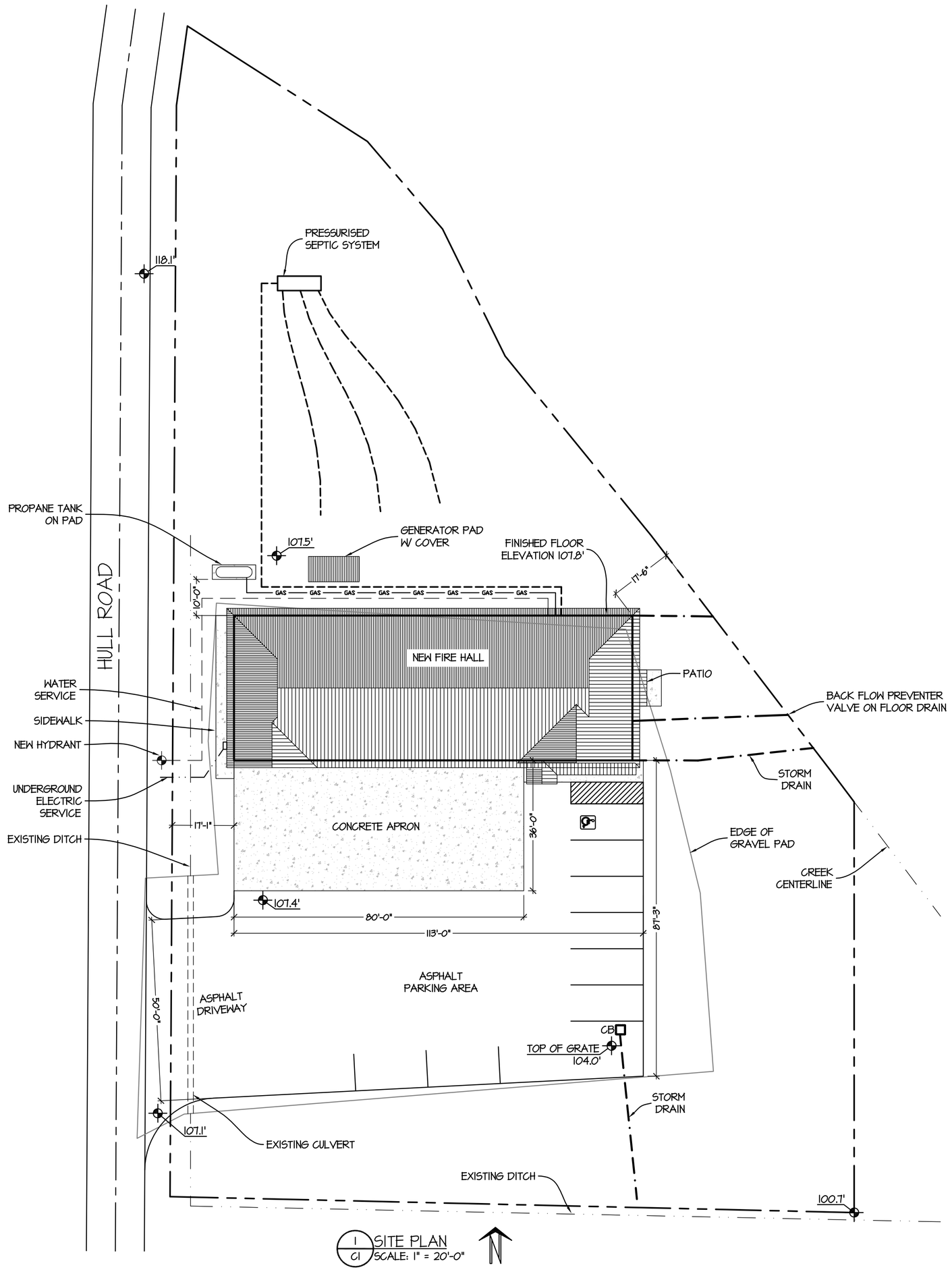

1 / C1 SITE PLAN
SCALE: 1" = 20'-0"

PROJECT INFORMATION

ADDRESS:	?? HULL ROAD GRAYS RIVER, WA 98621
OWNER:	WAHKIAKUM COUNTY FIRE DISTRICT No. 3
PROJECT SCOPE:	NEW FIRE HALL BUILDING
CONSULTANTS:	CASCADE ENGINEERING 245 SE 4TH AVENUE HILLSBORO, OR 97123

BUILDING CODE INFORMATION

APPLICABLE CODE:	2006 INTERNATIONAL BUILDING CODE
OCCUPANCY GROUP:	MIXED, SEPARATED
CONSTRUCTION TYPE:	V-B
BUILDING AREA:	4,400 S.F.
BUILDING HEIGHT:	21.5 FT.
NUMBER OF STORIES:	1
OCCUPANT LOAD:	23
FIRE SPRINKLED:	YES
FIRE ALARMS:	YES
ALLOWABLE AREA:	9,000
ALLOWABLE HEIGHT:	40 FT.
ALLOWABLE STORIES:	2

SITE INFORMATION

PARKING PROVIDED:	
FULL SIZE:	7
ACCESSIBLE:	1
TOTAL SPACES:	8
TOTAL SITE AREA:	43,560 S.F. (1.0 AC)

SHEET INDEX

C1 SITE PLAN
A1 FLOOR PLAN
A2 ELEVATIONS
A3 SECTIONS
S1 NOTES & DETAILS
S2 FOUNDATION PLAN
S3 LOFT FRAMING PLAN
S4 ROOF FRAMING PLAN
MPE MECHANICAL PLAN

PRELIMINARY
NOT FOR CONSTRUCTION

#	Date	Revisions
0	??	ISSUE FOR PERMIT

CASCADE ENGINEERING, INC
245 SE 4th Ave, Suite A
Hillsboro, OR 97123-4033
503-846-1131 fax 503-846-1190

WAHKIAKUM FIRE DISTRICT #3
NEW FIRE HALL
GRAYS RIVER, WASHINGTON

IF THIS DRAWING DOES NOT BEAR A LICENSED ENGINEER'S SEAL AND SIGNATURE, IT MUST BE CONSIDERED PRELIMINARY, FOR REVIEW ONLY, AND

NOT FOR CONSTRUCTION!

Scale	1/4" = 1'-0"
Drawn By	TAS
Checked	DSW
Date	10-8-09
Job #	09118

Sheet #
C1

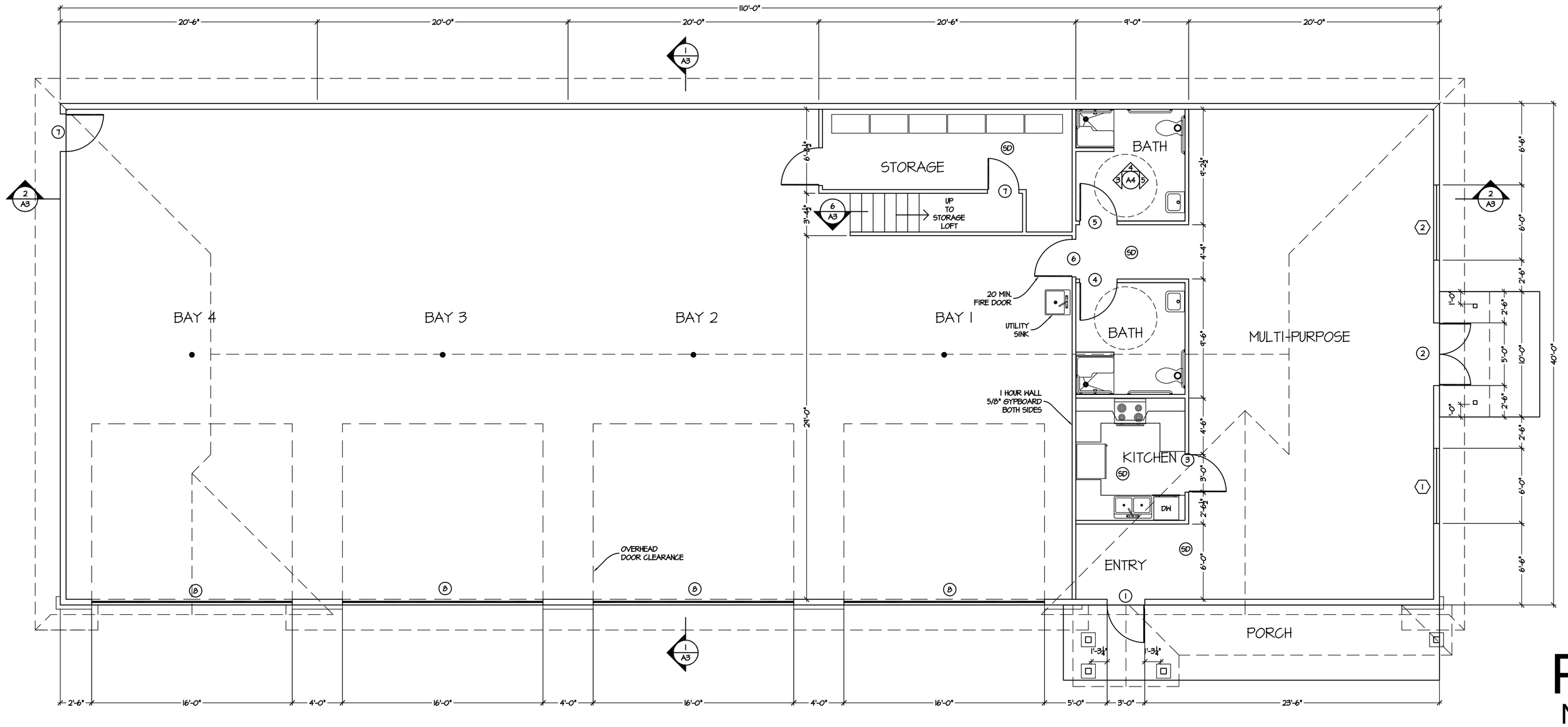

1 A1 FLOOR PLAN
SCALE: 1/4" = 1'-0"

PRELIMINARY
NOT FOR CONSTRUCTION

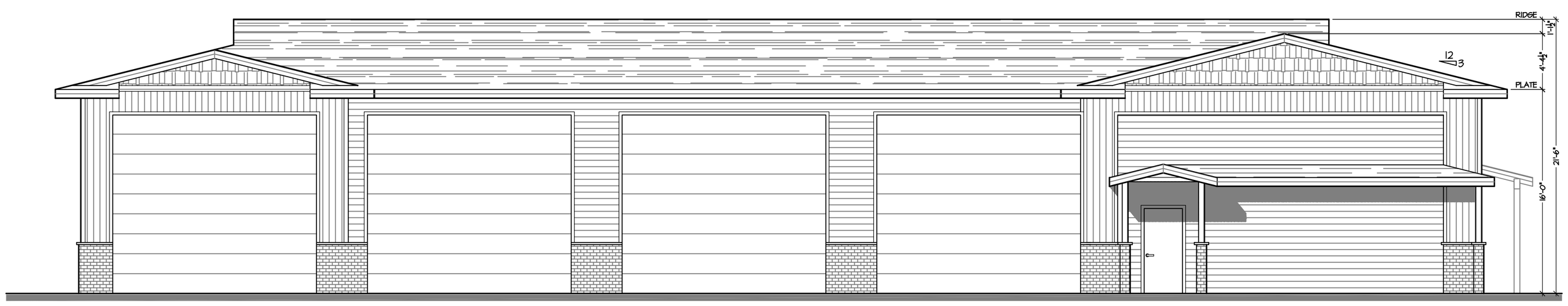

1 A2 FRONT ELEVATION
SCALE: 1/4" = 1'-0"

3 A2 RIGHT ELEVATION
SCALE: 1/4" = 1'-0"

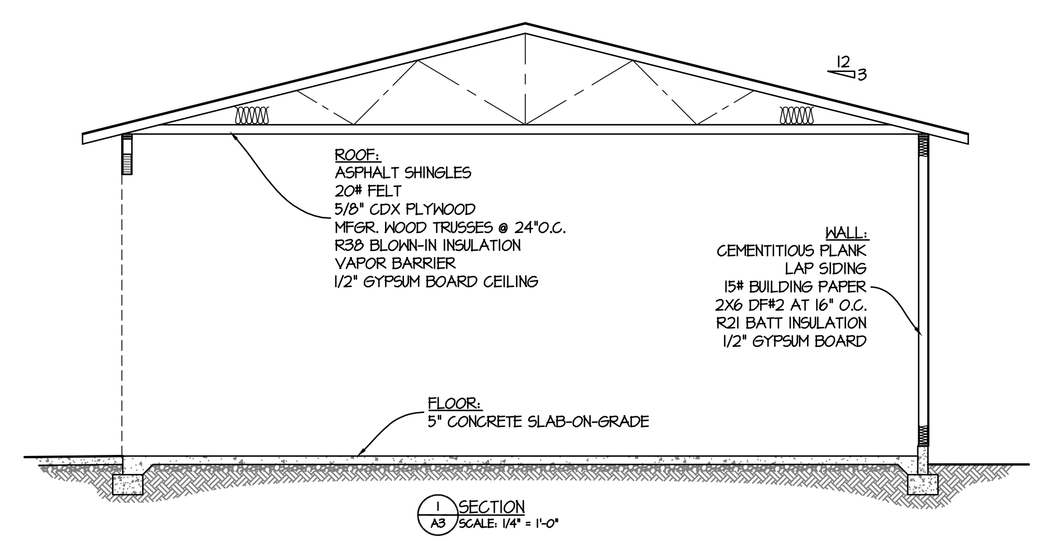

1 A3 SECTION
SCALE: 1/4" = 1'-0"

#	Date	Revisions
0	??	ISSUE FOR PERMIT

CASCADE ENGINEERING, INC
245 SE 4th Ave, Suite A
Hillsboro, OR 97123-4033
503-846-1131 fax 503-846-1190

WAHKIAKUM FIRE DISTRICT #3
NEW FIRE HALL
GRAYS RIVER, WASHINGTON

IF THIS DRAWING DOES NOT BEAR A LICENSED ENGINEER'S SEAL AND SIGNATURE, IT MUST BE CONSIDERED PRELIMINARY, FOR REVIEW ONLY, AND

NOT FOR CONSTRUCTION!

Scale	1/4" = 1'-0"
Drawn By	DSW
Checked	DSW
Date	10-8-09
Job #	09118

Sheet #

A1