1

A San Juan Sunset - San Juan Mountain Range, Southwest Colorado

2

STATE PATROL
HAZARDOUS MATERIALS
TRANSPORT SAFETY AND RESPONSE
GMC

3

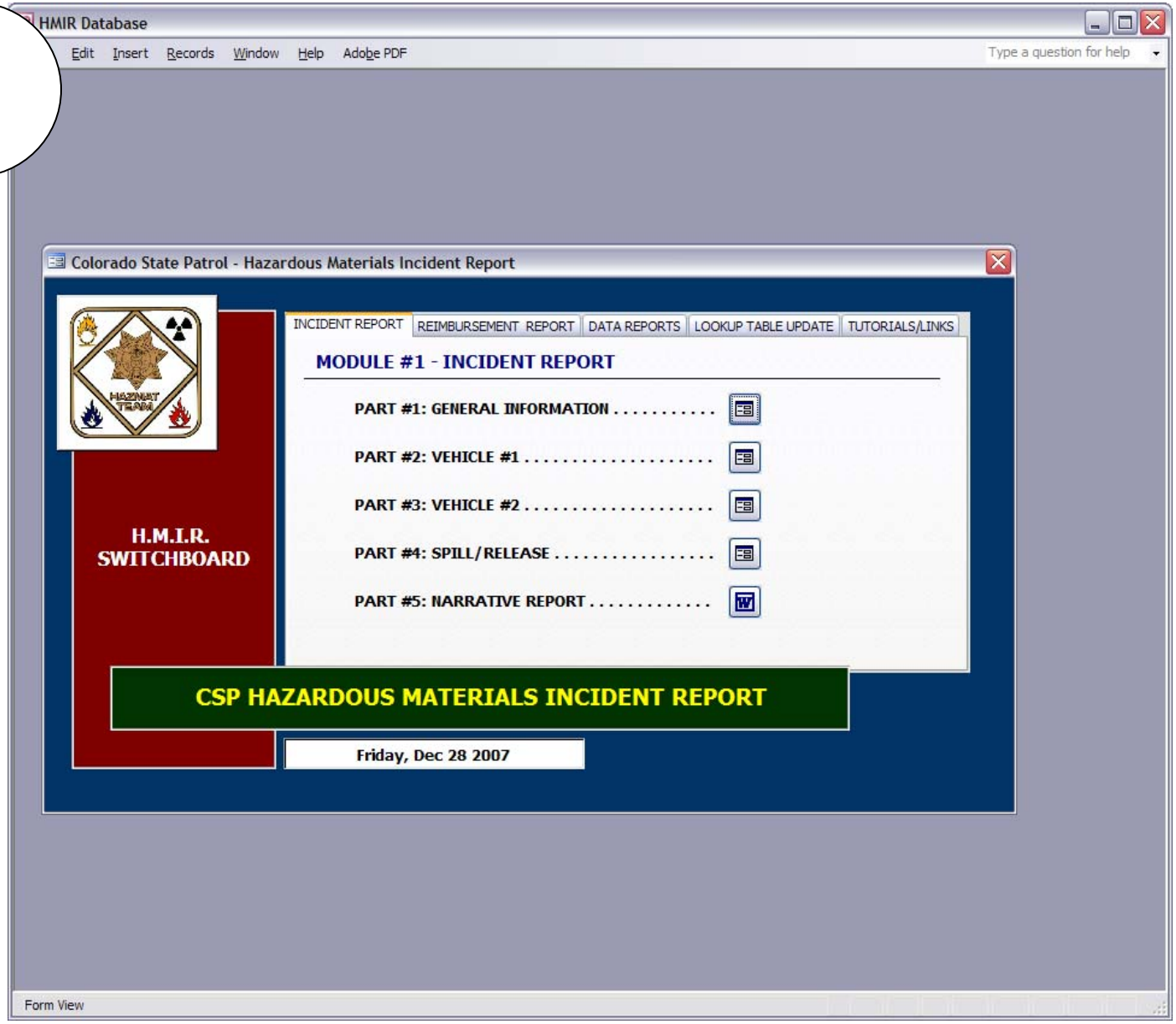
HMIR Database
Edit Insert Records Window Help Adobe PDF
Type a question for help
Colorado State Patrol - Hazardous Materials Incident Report
HAZMAT TEAM
H.M.I.R. SWITCHBOARD
INCIDENT REPORT
REIMBURSEMENT REPORT
DATA REPORTS
LOOKUP TABLE UPDATE
TUTORIALS/LINKS
MODULE #1 - INCIDENT REPORT
PART #1: GENERAL INFORMATION . . . . . .
PART #2: VEHICLE #1 . . . . . .
PART #3: VEHICLE #2 . . . . . .
PART #4: SPILL/RELEASE . . . . . .
PART #5: NARRATIVE REPORT . . . . . .
CSP HAZARDOUS MATERIALS INCIDENT REPORT
Friday, Dec 28 2007
Form View

4

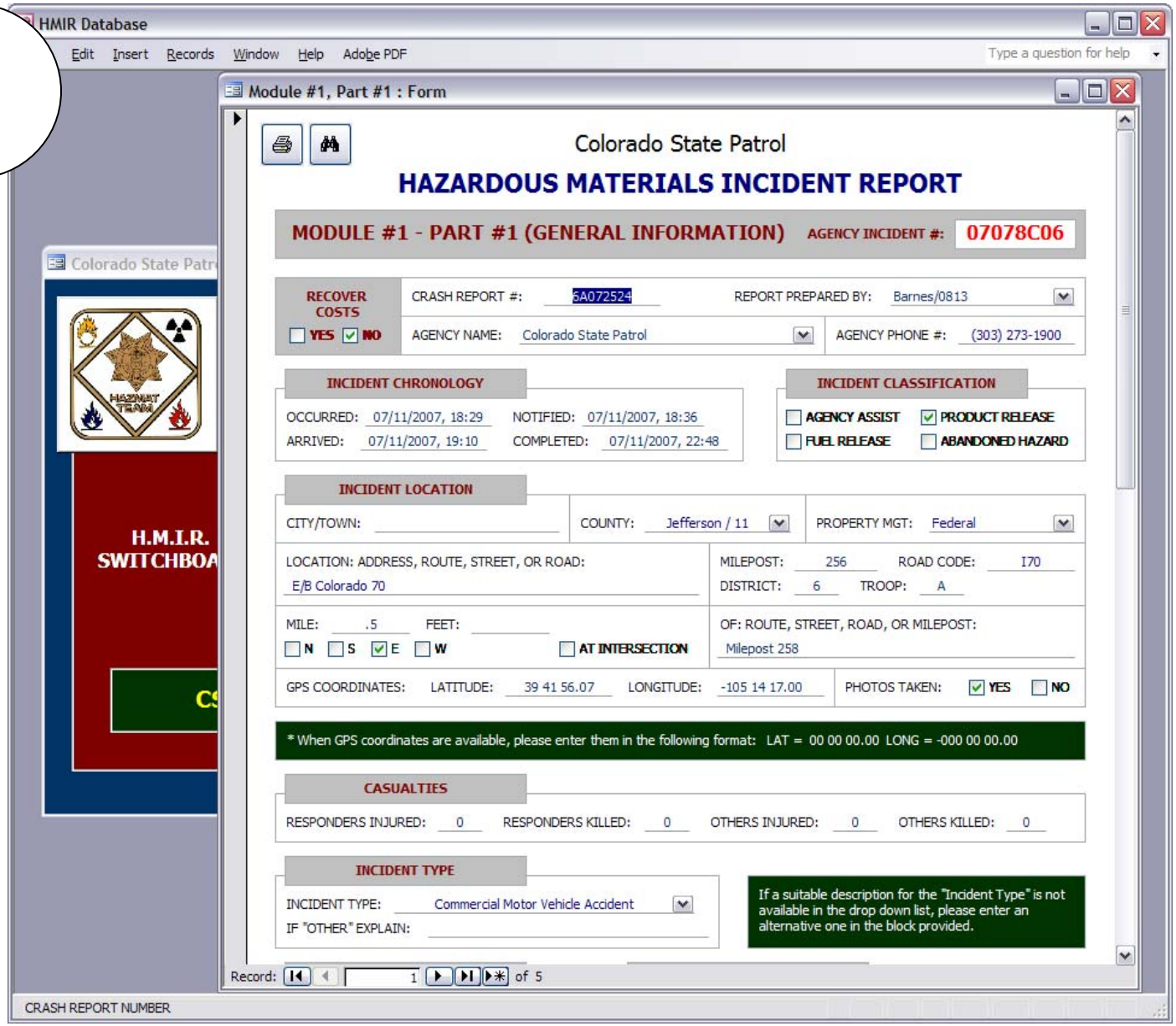
HMIR Database
Edit Insert Records Window Help Adobe PDF
Type a question for help
Module #1, Part #1 : Form
Colorado State Patrol
HAZARDOUS MATERIALS INCIDENT REPORT
MODULE #1 - PART #1 (GENERAL INFORMATION)
AGENCY INCIDENT #: 07078C06
RECOVER COSTS
YES NO
CRASH REPORT #: 6A072524
REPORT PREPARED BY: Barnes/0813
AGENCY NAME: Colorado State Patrol
AGENCY PHONE #: (303) 273-1900
INCIDENT CHRONOLOGY
OCCURRED: 07/11/2007, 18:29
NOTIFIED: 07/11/2007, 18:36
ARRIVED: 07/11/2007, 19:10
COMPLETED: 07/11/2007, 22:48
INCIDENT CLASSIFICATION
AGENCY ASSIST
PRODUCT RELEASE
FUEL RELEASE
ABANDONED HAZARD
INCIDENT LOCATION
CITY/TOWN:
COUNTY: Jefferson / 11
PROPERTY MGT: Federal
LOCATION: ADDRESS, ROUTE, STREET, OR ROAD: E/B Colorado 70
MILEPOST: 256
ROAD CODE: I70
DISTRICT: 6
TROOP: A
MILE: .5
FEET:
N S E W
AT INTERSECTION
OF: ROUTE, STREET, ROAD, OR MILEPOST: Milepost 258
GPS COORDINATES: LATITUDE: 39 41 56.07 LONGITUDE: -105 14 17.00
PHOTOS TAKEN: YES NO
* When GPS coordinates are available, please enter them in the following format: LAT = 00 00 00.00 LONG = -000 00 00.00
CASUALTIES
RESPONDERS INJURED: 0
RESPONDERS KILLED: 0
OTHERS INJURED: 0
OTHERS KILLED: 0
INCIDENT TYPE
INCIDENT TYPE: Commercial Motor Vehicle Accident
IF "OTHER" EXPLAIN:
If a suitable description for the "Incident Type" is not available in the drop down list, please enter an alternative one in the block provided.
Record: 1 of 5
CRASH REPORT NUMBER
Colorado State Patr
H.M.I.R.
SWITCHBOA

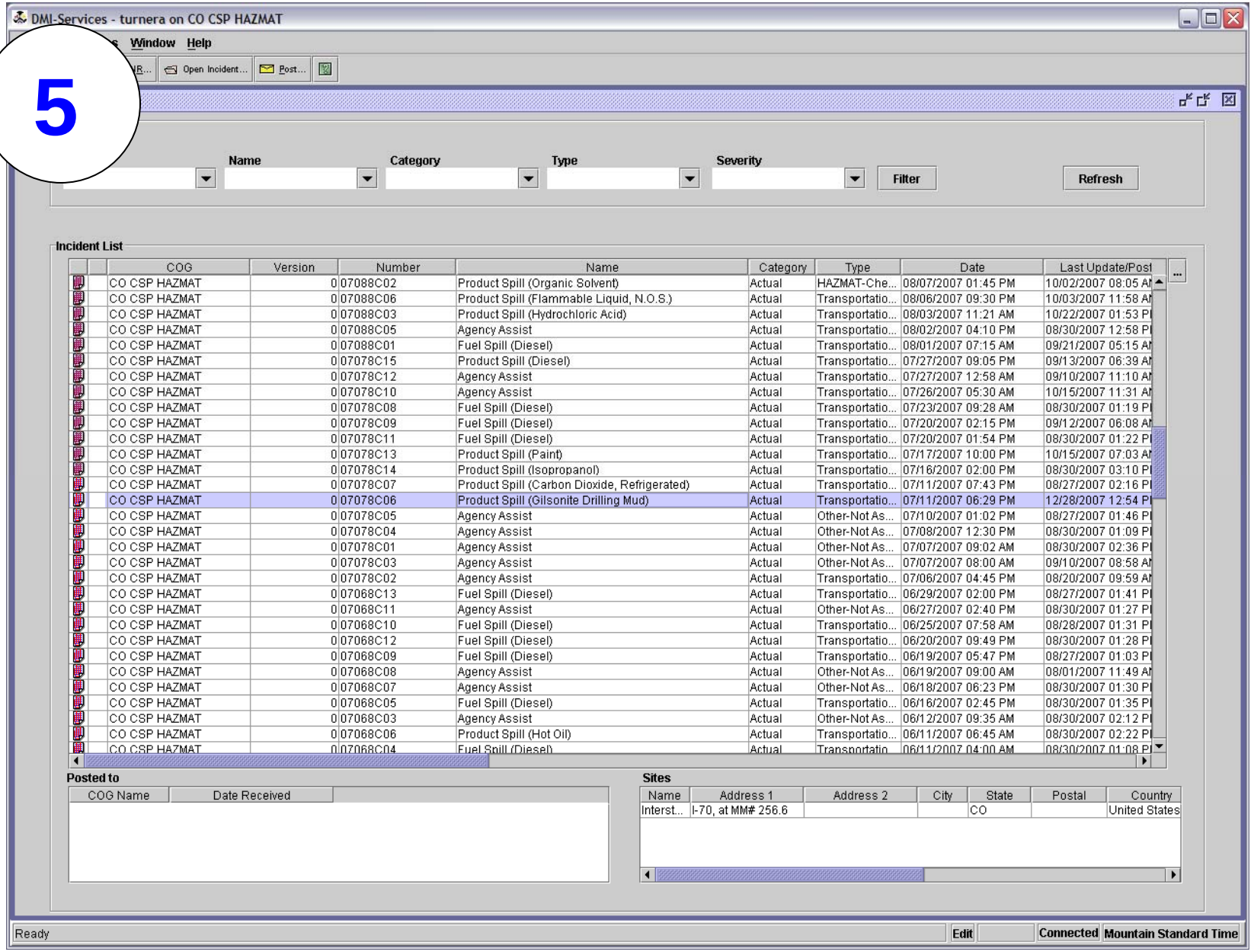
5
DMI-Services - turnera on CO CSP HAZMAT
Window
Help
Open Incident...
Post...
Name
Category
Type
Severity
Filter
Refresh
Incident List
COG
Version
Number
Name
Category
Type
Date
Last Update/Post
CO CSP HAZMAT 0 07088C02 Product Spill (Organic Solvent) Actual HAZMAT-Che... 08/07/2007 01:45 PM 10/02/2007 08:05 AM
CO CSP HAZMAT 0 07088C06 Product Spill (Flammable Liquid, N.O.S.) Actual Transportatio... 08/06/2007 09:30 PM 10/03/2007 11:58 AM
CO CSP HAZMAT 0 07088C03 Product Spill (Hydrochloric Acid) Actual Transportatio... 08/03/2007 11:21 AM 10/22/2007 01:53 PM
CO CSP HAZMAT 0 07088C05 Agency Assist Actual Transportatio... 08/02/2007 04:10 PM 08/30/2007 12:58 PM
CO CSP HAZMAT 0 07088C01 Fuel Spill (Diesel) Actual Transportatio... 08/01/2007 07:15 AM 09/21/2007 05:15 AM
CO CSP HAZMAT 0 07078C15 Product Spill (Diesel) Actual Transportatio... 07/27/2007 09:05 PM 09/13/2007 06:39 AM
CO CSP HAZMAT 0 07078C12 Agency Assist Actual Transportatio... 07/27/2007 12:58 AM 09/10/2007 11:10 AM
CO CSP HAZMAT 0 07078C10 Agency Assist Actual Transportatio... 07/26/2007 05:30 AM 10/15/2007 11:31 AM
CO CSP HAZMAT 0 07078C08 Fuel Spill (Diesel) Actual Transportatio... 07/23/2007 09:28 AM 08/30/2007 01:19 PM
CO CSP HAZMAT 0 07078C09 Fuel Spill (Diesel) Actual Transportatio... 07/20/2007 02:15 PM 09/12/2007 06:08 AM
CO CSP HAZMAT 0 07078C11 Fuel Spill (Diesel) Actual Transportatio... 07/20/2007 01:54 PM 08/30/2007 01:22 PM
CO CSP HAZMAT 0 07078C13 Product Spill (Paint) Actual Transportatio... 07/17/2007 10:00 PM 10/15/2007 07:03 AM
CO CSP HAZMAT 0 07078C14 Product Spill (Isopropanol) Actual Transportatio... 07/16/2007 02:00 PM 08/30/2007 03:10 PM
CO CSP HAZMAT 0 07078C07 Product Spill (Carbon Dioxide, Refrigerated) Actual Transportatio... 07/11/2007 07:43 PM 08/27/2007 02:16 PM
CO CSP HAZMAT 0 07078C06 Product Spill (Gilsonite Drilling Mud) Actual Transportatio... 07/11/2007 06:29 PM 12/28/2007 12:54 PM
CO CSP HAZMAT 0 07078C05 Agency Assist Actual Other-Not As... 07/10/2007 01:02 PM 08/27/2007 01:46 PM
CO CSP HAZMAT 0 07078C04 Agency Assist Actual Other-Not As... 07/08/2007 12:30 PM 08/30/2007 01:09 PM
CO CSP HAZMAT 0 07078C01 Agency Assist Actual Other-Not As... 07/07/2007 09:02 AM 08/30/2007 02:36 PM
CO CSP HAZMAT 0 07078C03 Agency Assist Actual Other-Not As... 07/07/2007 08:00 AM 09/10/2007 08:58 AM
CO CSP HAZMAT 0 07078C02 Agency Assist Actual Transportatio... 07/06/2007 04:45 PM 08/20/2007 09:59 AM
CO CSP HAZMAT 0 07068C13 Fuel Spill (Diesel) Actual Transportatio... 06/29/2007 02:00 PM 08/27/2007 01:41 PM
CO CSP HAZMAT 0 07068C11 Agency Assist Actual Other-Not As... 06/27/2007 02:40 PM 08/30/2007 01:27 PM
CO CSP HAZMAT 0 07068C10 Fuel Spill (Diesel) Actual Transportatio... 06/25/2007 07:58 AM 08/28/2007 01:31 PM
CO CSP HAZMAT 0 07068C12 Fuel Spill (Diesel) Actual Transportatio... 06/20/2007 09:49 PM 08/30/2007 01:28 PM
CO CSP HAZMAT 0 07068C09 Fuel Spill (Diesel) Actual Transportatio... 06/19/2007 05:47 PM 08/27/2007 01:03 PM
CO CSP HAZMAT 0 07068C08 Agency Assist Actual Other-Not As... 06/19/2007 09:00 AM 08/01/2007 11:49 AM
CO CSP HAZMAT 0 07068C07 Agency Assist Actual Other-Not As... 06/18/2007 06:23 PM 08/30/2007 01:30 PM
CO CSP HAZMAT 0 07068C05 Fuel Spill (Diesel) Actual Transportatio... 06/16/2007 02:45 PM 08/30/2007 01:35 PM
CO CSP HAZMAT 0 07068C03 Agency Assist Actual Other-Not As... 06/12/2007 09:35 AM 08/30/2007 02:12 PM
CO CSP HAZMAT 0 07068C06 Product Spill (Hot Oil) Actual Transportatio... 06/11/2007 06:45 AM 08/30/2007 02:22 PM
CO CSP HAZMAT 0 07068C04 Fuel Spill (Diesel) Actual Transportatio... 06/11/2007 04:00 AM 08/30/2007 01:08 PM
Posted to
COG Name
Date Received
Sites
Name
Address 1
Address 2
City
State
Postal
Country
Interst...
I-70, at MM# 256.6
CO
United States
Ready
Edit
Connected
Mountain Standard Time

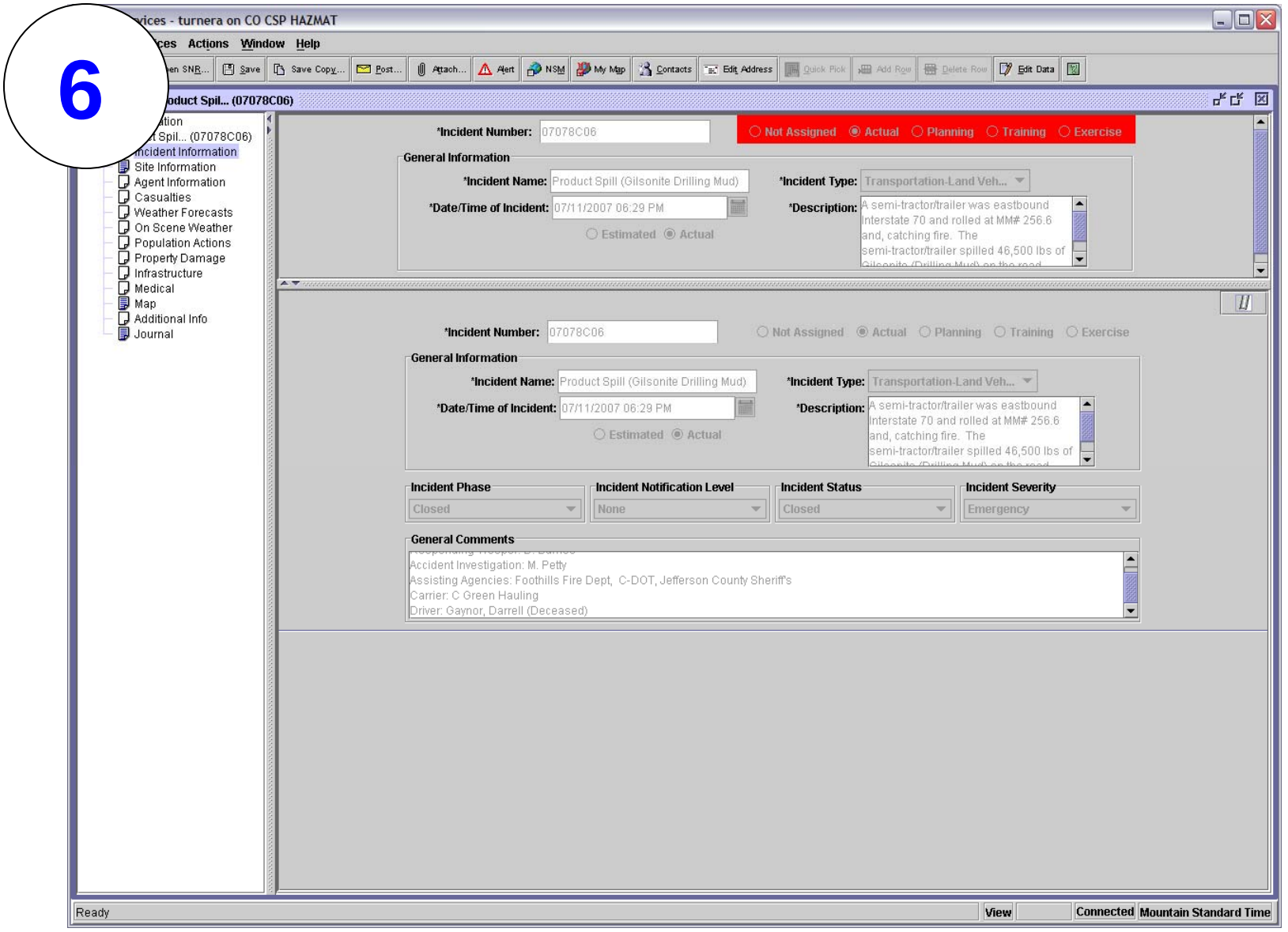
6
vices - turnera on CO CSP HAZMAT
ces Actions Window Help
Save
Save Copy...
Post...
Attach...
Alert
NSM
My Map
Contacts
Edit Address
Quick Pick
Add Row
Delete Row
Edit Data
oduct Spil... (07078C06)
ation
t Spil... (07078C06)
ncident Information
Site Information
Agent Information
Casualties
Weather Forecasts
On Scene Weather
Population Actions
Property Damage
Infrastructure
Medical
Map
Additional Info
Journal
*Incident Number: 07078C06
Not Assigned Actual Planning Training Exercise
General Information
*Incident Name: Product Spill (Gilsonite Drilling Mud)
*Incident Type: Transportation-Land Veh...
*Date/Time of Incident: 07/11/2007 06:29 PM
*Description: A semi-tractor/trailer was eastbound Interstate 70 and rolled at MM# 256.6 and, catching fire. The semi-tractor/trailer spilled 46,500 lbs of
Estimated Actual
*Incident Number: 07078C06
Not Assigned Actual Planning Training Exercise
General Information
*Incident Name: Product Spill (Gilsonite Drilling Mud)
*Incident Type: Transportation-Land Veh...
*Date/Time of Incident: 07/11/2007 06:29 PM
*Description: A semi-tractor/trailer was eastbound Interstate 70 and rolled at MM# 256.6 and, catching fire. The semi-tractor/trailer spilled 46,500 lbs of
Estimated Actual
Incident Phase
Closed
Incident Notification Level
None
Incident Status
Closed
Incident Severity
Emergency
General Comments
Accident Investigation: M. Petty
Assisting Agencies: Foothills Fire Dept, C-DOT, Jefferson County Sheriff's
Carrier: C Green Hauling
Driver: Gaynor, Darrell (Deceased)
Ready
View
Connected
Mountain Standard Time

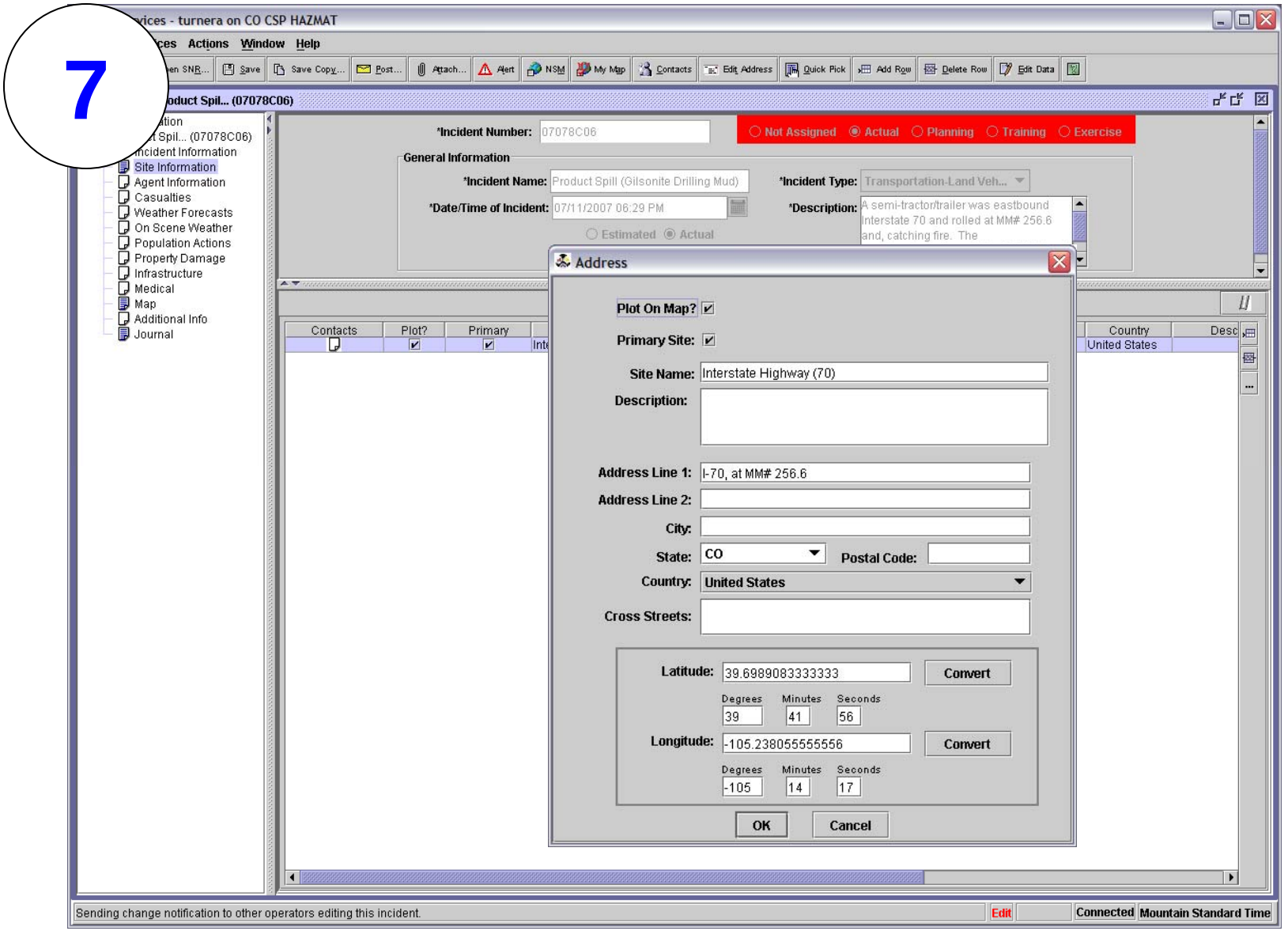
7
Actions
Window
Help
Save
Save Copy...
Post...
Attach...
Alert
NSM
My Map
Contacts
Edit Address
Quick Pick
Add Row
Delete Row
Edit Data
Site Information
Agent Information
Casualties
Weather Forecasts
On Scene Weather
Population Actions
Property Damage
Infrastructure
Medical
Map
Additional Info
Journal
*Incident Number: 07078C06
Not Assigned
Actual
Planning
Training
Exercise
General Information
*Incident Name: Product Spill (Gilsonite Drilling Mud)
*Incident Type: Transportation-Land Veh...
*Date/Time of Incident: 07/11/2007 06:29 PM
*Description: A semi-tractor/trailer was eastbound Interstate 70 and rolled at MM# 256.6 and, catching fire. The
Estimated
Actual
Contacts
Plot?
Primary
Country
United States
Address
Plot On Map?
Primary Site:
Site Name: Interstate Highway (70)
Description:
Address Line 1: I-70, at MM# 256.6
Address Line 2:
City:
State: CO
Postal Code:
Country: United States
Cross Streets:
Latitude: 39.6989083333333
Convert
Degrees
Minutes
Seconds
39
41
56
Longitude: -105.238055555556
Convert
Degrees
Minutes
Seconds
-105
14
17
OK
Cancel
Sending change notification to other operators editing this incident.
Edit
Connected
Mountain Standard Time

8

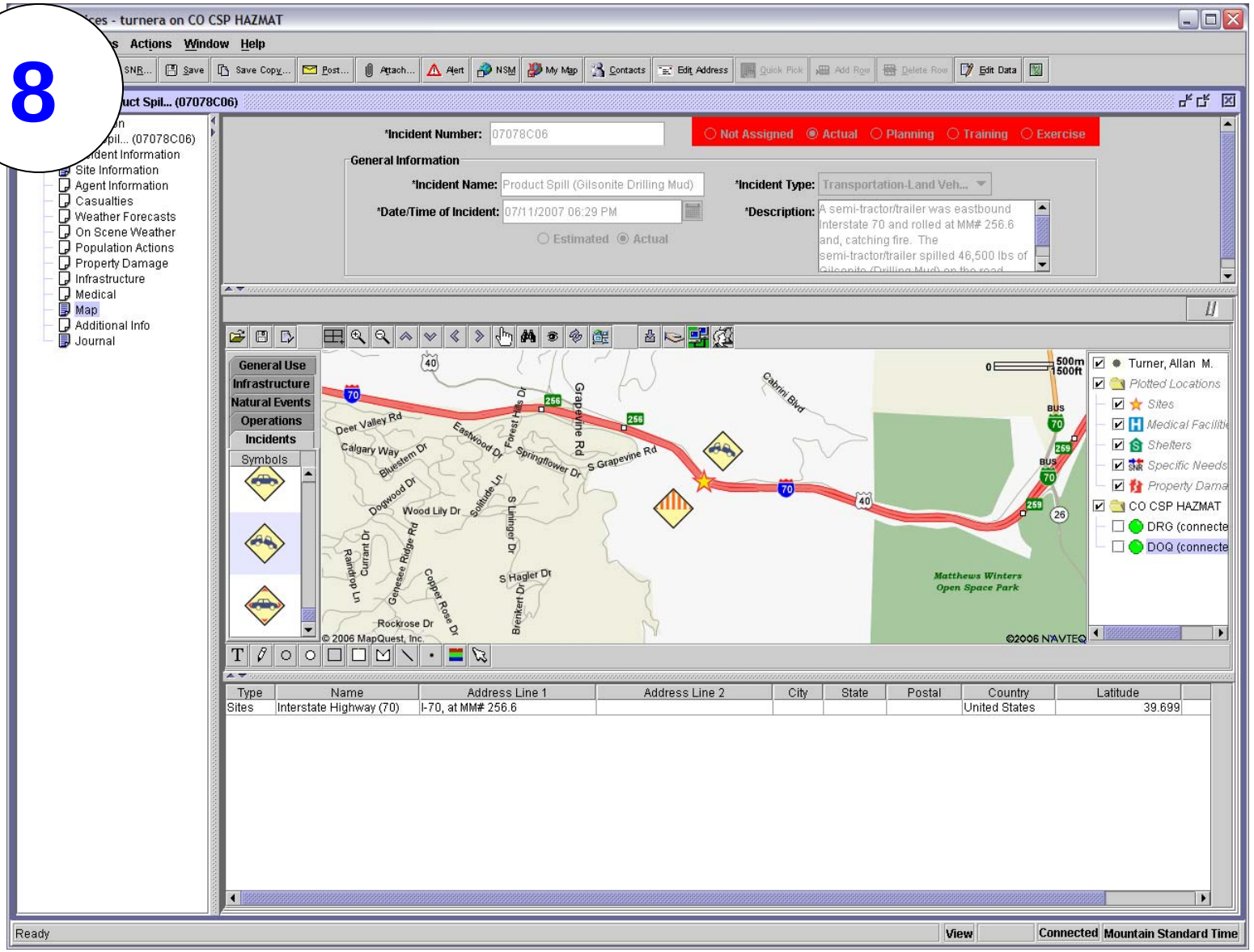
ces - turnera on CO CSP HAZMAT
Actions Window Help
Save Save Copy... Post... Attach... Alert NSM My Map Contacts Edit Address Quick Pick Add Row Delete Row Edit Data
uct Spil... (07078C06)
Site Information
Agent Information
Casualties
Weather Forecasts
On Scene Weather
Population Actions
Property Damage
Infrastructure
Medical
Map
Additional Info
Journal
*Incident Number: 07078C06
Not Assigned Actual Planning Training Exercise
General Information
*Incident Name: Product Spill (Gilsonite Drilling Mud)
*Incident Type: Transportation-Land Veh...
*Date/Time of Incident: 07/11/2007 06:29 PM
*Description: A semi-tractor/trailer was eastbound Interstate 70 and rolled at MM# 256.6 and, catching fire. The semi-tractor/trailer spilled 46,500 lbs of
Estimated Actual
General Use
Infrastructure
Natural Events
Operations
Incidents
Symbols
Deer Valley Rd
Calgary Way
Bluestem Dr
Eastwood Dr
Forest Hills Dr
Springflower Dr
Grapevine Rd
S Grapevine Rd
Cabrini Blvd
Dogwood Dr
Wood Lily Dr
Solitude Ln
S Uinnger Dr
Raindrop Ln
Currant Dr
Genesee Ridge Rd
Coppet Rose Dr
S Hagler Dr
Brenkert Dr
Rockrose Dr
Matthews Winters Open Space Park
© 2006 MapQuest, Inc.
©2006 NAVTEQ
500m 500ft
Turner, Allan M.
Plotted Locations
Sites
Medical Facilitie
Shelters
Specific Needs
Property Dama
CO CSP HAZMAT
DRG (connecte
DOQ (connecte
Type Name Address Line 1 Address Line 2 City State Postal Country Latitude
Sites Interstate Highway (70) I-70, at MM# 256.6 United States 39.699
Ready
View
Connected
Mountain Standard Time

9

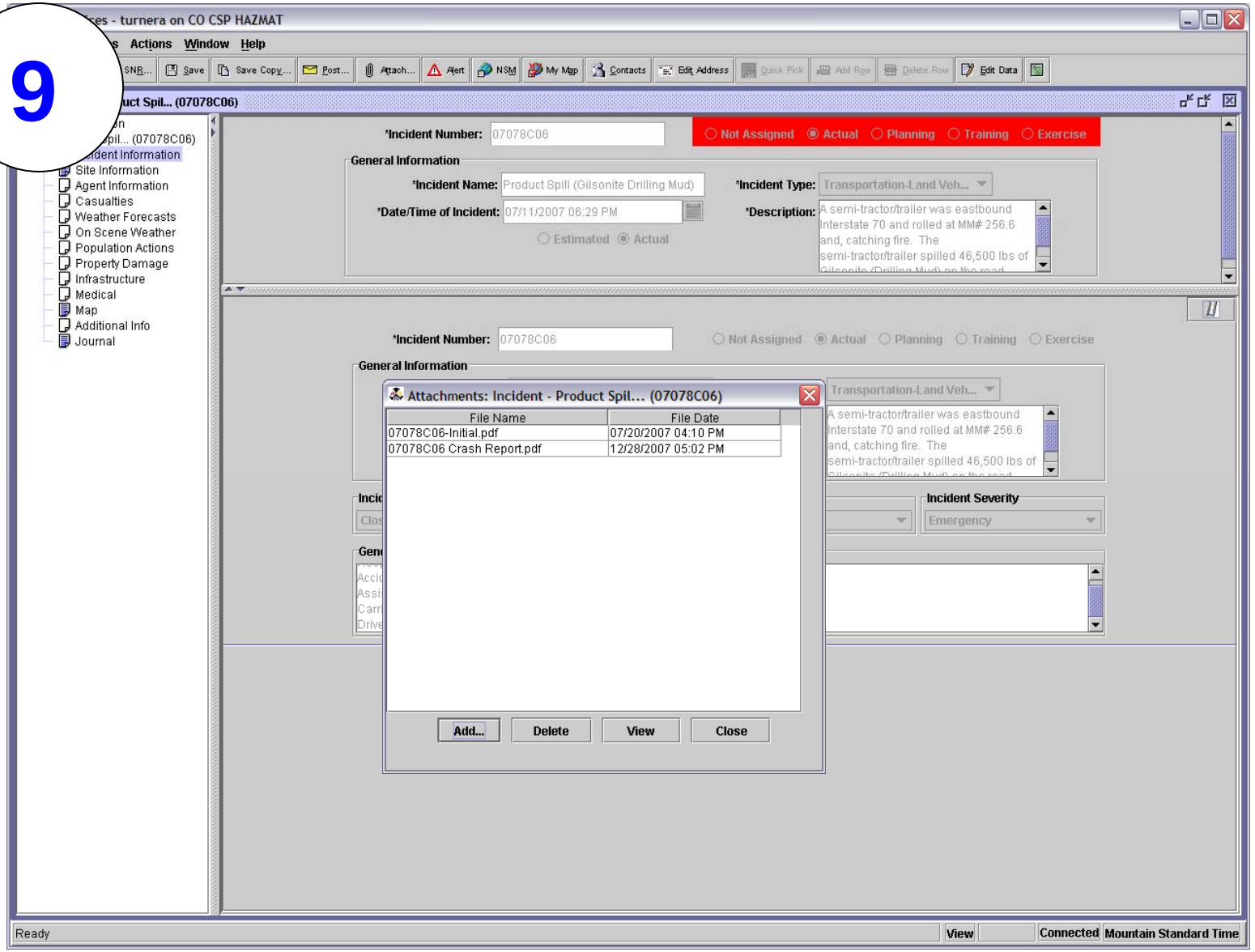
Actions Window Help
Save
Save Copy...
Post...
Attach...
Alert
NSM
My Map
Contacts
Edit Address
Quick Pick
Add Row
Delete Row
Edit Data
Site Information
Agent Information
Casualties
Weather Forecasts
On Scene Weather
Population Actions
Property Damage
Infrastructure
Medical
Map
Additional Info
Journal
*Incident Number: 07078C06
Not Assigned Actual Planning Training Exercise
General Information
*Incident Name: Product Spill (Gilsonite Drilling Mud)
*Incident Type: Transportation-Land Veh...
*Date/Time of Incident: 07/11/2007 06:29 PM
*Description: A semi-tractor/trailer was eastbound Interstate 70 and rolled at MM# 256.6 and, catching fire. The semi-tractor/trailer spilled 46,500 lbs of
Estimated Actual
Attachments: Incident - Product Spil... (07078C06)
File Name
File Date
07078C06-Initial.pdf
07/20/2007 04:10 PM
07078C06 Crash Report.pdf
12/28/2007 05:02 PM
Add...
Delete
View
Close
Incident Severity
Emergency
Ready
View
Connected
Mountain Standard Time

10

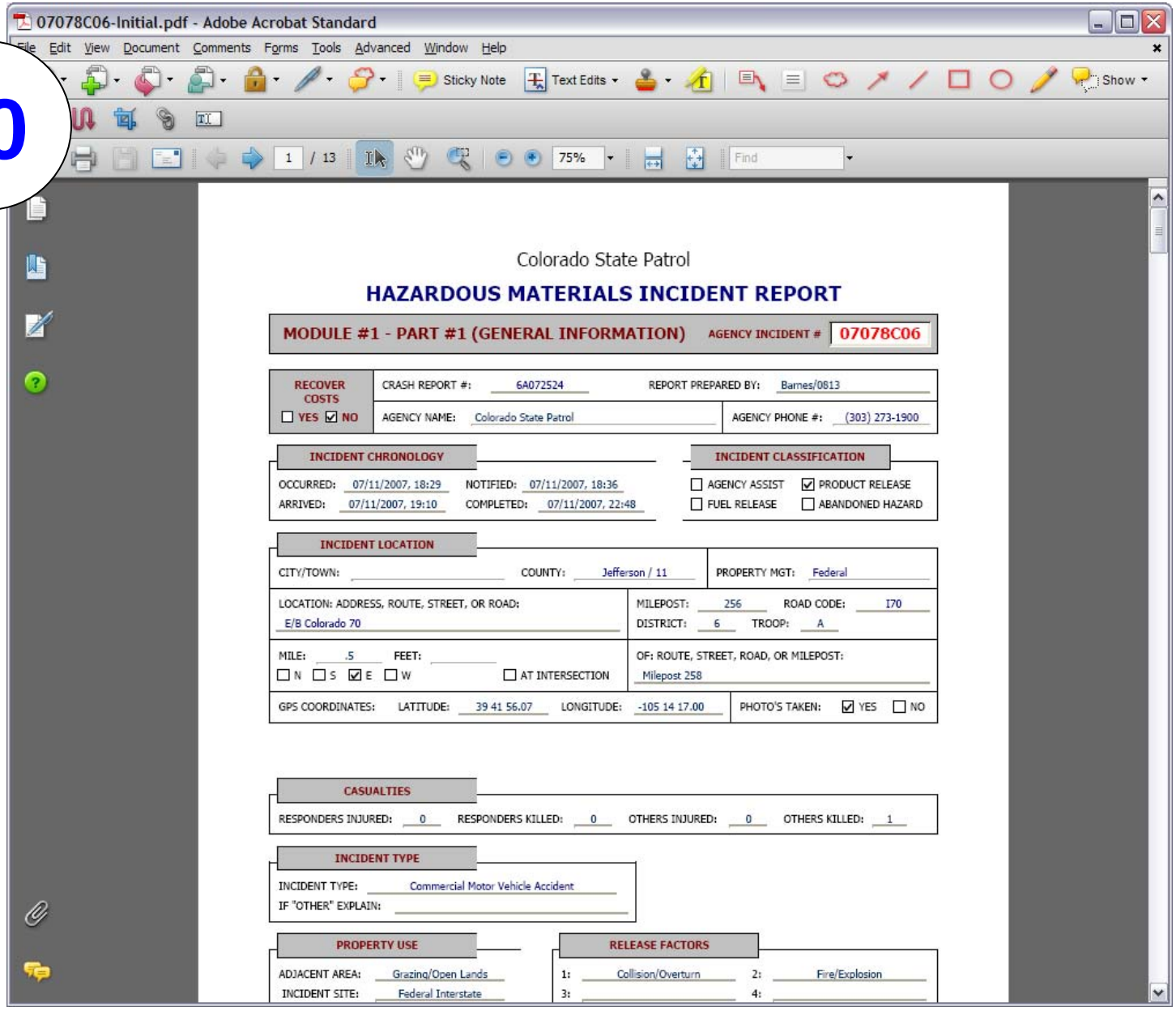

Colorado State Patrol

HAZARDOUS MATERIALS INCIDENT REPORT

MODULE #1 - PART #1 (GENERAL INFORMATION) AGENCY INCIDENT # 07078C06

RECOVER COSTS ☐ YES ☑ NO

CRASH REPORT #: 6A072524 REPORT PREPARED BY: Barnes/0813

AGENCY NAME: Colorado State Patrol AGENCY PHONE #: (303) 273-1900

INCIDENT CHRONOLOGY

OCCURRED: 07/11/2007, 18:29 NOTIFIED: 07/11/2007, 18:36

ARRIVED: 07/11/2007, 19:10 COMPLETED: 07/11/2007, 22:48

INCIDENT CLASSIFICATION

☐ AGENCY ASSIST ☑ PRODUCT RELEASE

☐ FUEL RELEASE ☐ ABANDONED HAZARD

INCIDENT LOCATION

CITY/TOWN: COUNTY: Jefferson / 11 PROPERTY MGT: Federal

LOCATION: ADDRESS, ROUTE, STREET, OR ROAD: E/B Colorado 70

MILEPOST: 256 ROAD CODE: I70

DISTRICT: 6 TROOP: A

MILE: .5 FEET:

☐ N ☐ S ☑ E ☐ W ☐ AT INTERSECTION

OF: ROUTE, STREET, ROAD, OR MILEPOST: Milepost 258

GPS COORDINATES: LATITUDE: 39 41 56.07 LONGITUDE: -105 14 17.00 PHOTO'S TAKEN: ☑ YES ☐ NO

CASUALTIES

RESPONDERS INJURED: 0 RESPONDERS KILLED: 0 OTHERS INJURED: 0 OTHERS KILLED: 1

INCIDENT TYPE

INCIDENT TYPE: Commercial Motor Vehicle Accident

IF "OTHER" EXPLAIN:

PROPERTY USE

ADJACENT AREA: Grazing/Open Lands

INCIDENT SITE: Federal Interstate

RELEASE FACTORS

1: Collision/Overturn 2: Fire/Explosion

3: 4:

11

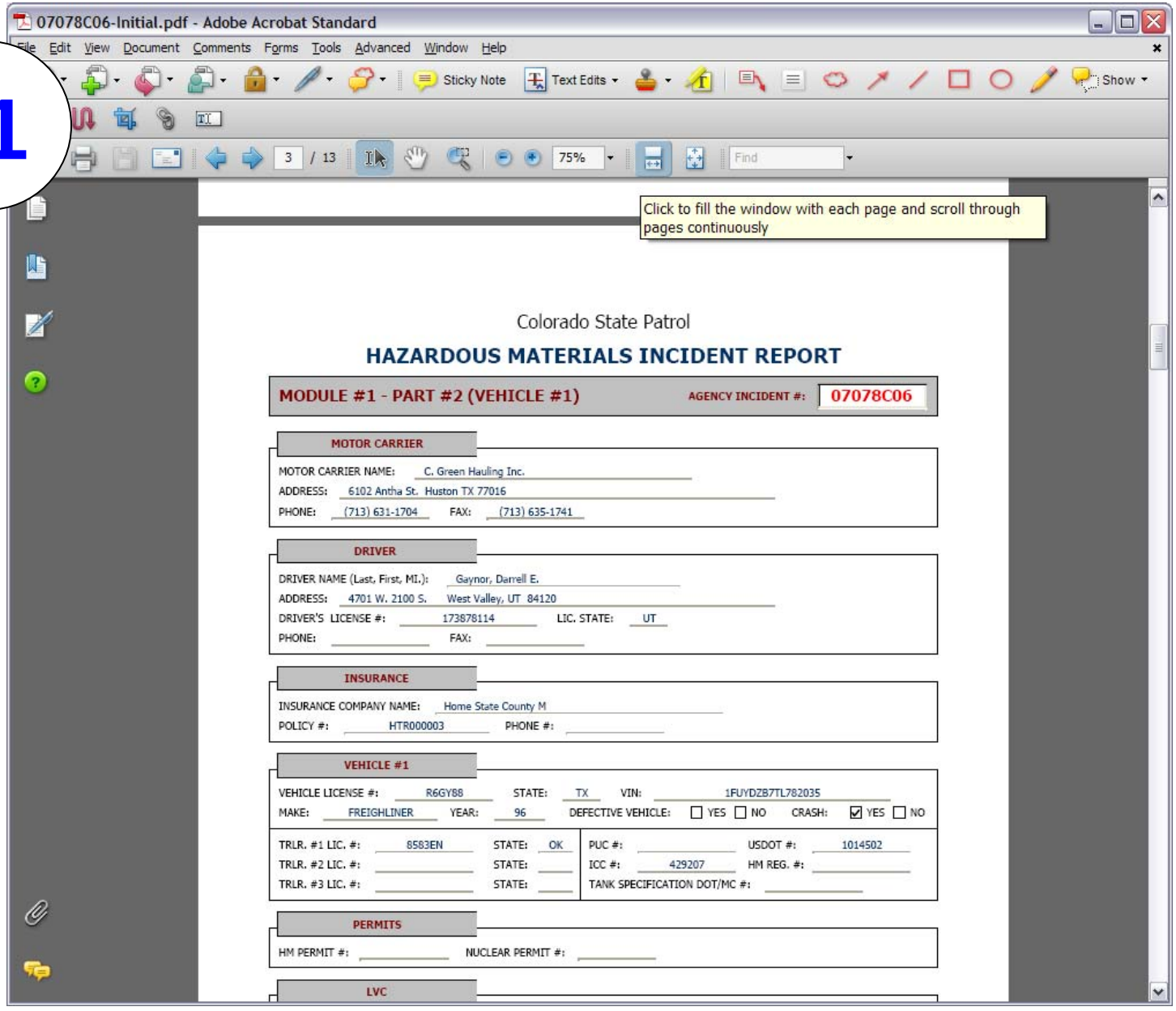

Colorado State Patrol

HAZARDOUS MATERIALS INCIDENT REPORT

MODULE #1 - PART #2 (VEHICLE #1) AGENCY INCIDENT #: 07078C06

MOTOR CARRIER

MOTOR CARRIER NAME: C. Green Hauling Inc.
ADDRESS: 6102 Antha St. Huston TX 77016
PHONE: (713) 631-1704 FAX: (713) 635-1741

DRIVER

DRIVER NAME (Last, First, MI.): Gaynor, Darrell E.
ADDRESS: 4701 W. 2100 S. West Valley, UT 84120
DRIVER'S LICENSE #: 173878114 LIC. STATE: UT
PHONE: FAX:

INSURANCE

INSURANCE COMPANY NAME: Home State County M
POLICY #: HTR000003 PHONE #:

VEHICLE #1

VEHICLE LICENSE #: R6GY88 STATE: TX VIN: 1FUYDZB7TL782035
MAKE: FREIGHLINER YEAR: 96 DEFECTIVE VEHICLE: ☐ YES ☐ NO CRASH: ☑ YES ☐ NO

TRLR. #1 LIC. #: 8583EN STATE: OK PUC #: USDOT #: 1014502
TRLR. #2 LIC. #: STATE: ICC #: 429207 HM REG. #:
TRLR. #3 LIC. #: STATE: TANK SPECIFICATION DOT/MC #:

PERMITS

HM PERMIT #: NUCLEAR PERMIT #:

LVC

12

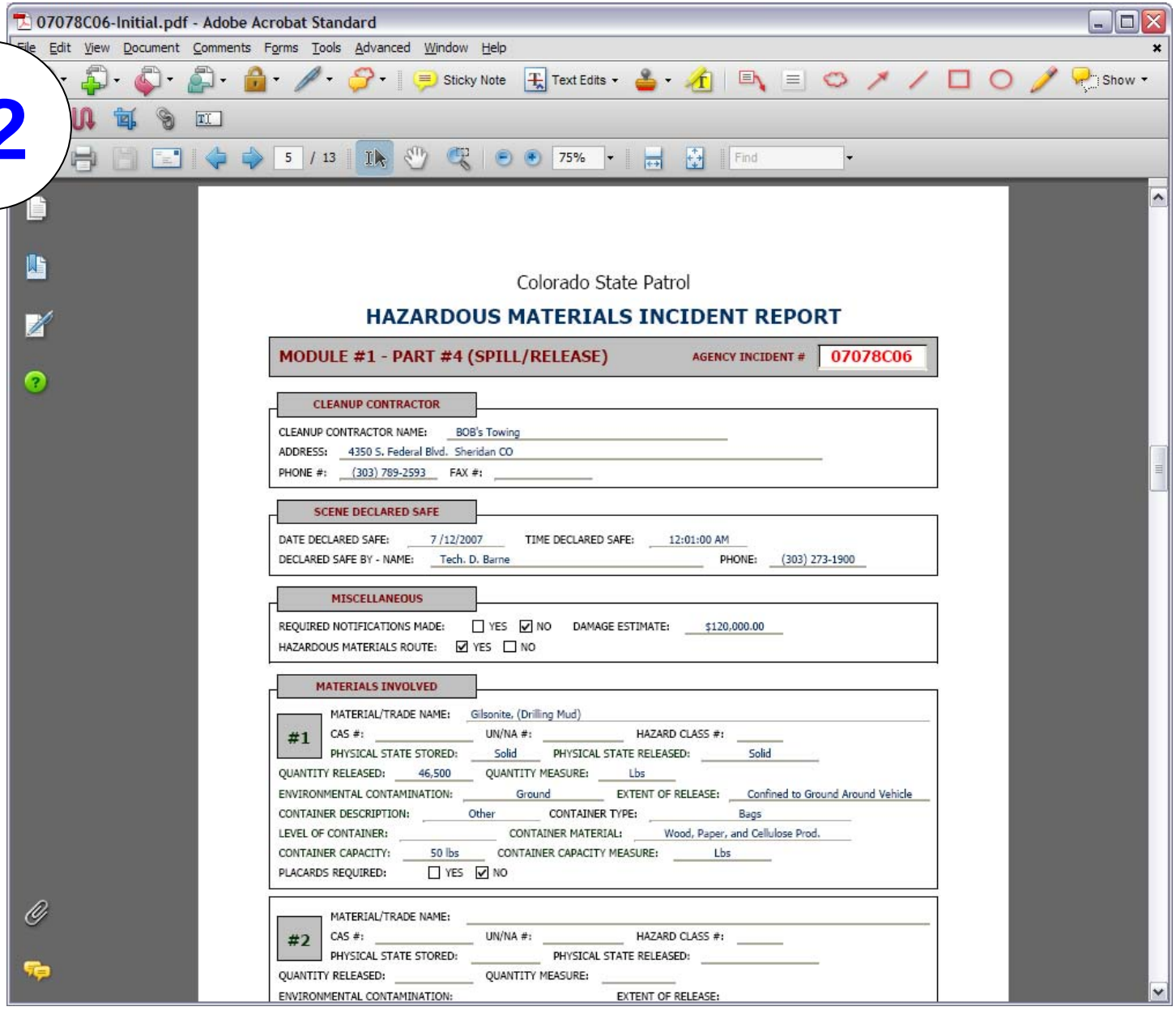
07078C06-Initial.pdf - Adobe Acrobat Standard
File Edit View Document Comments Forms Tools Advanced Window Help
Sticky Note
Text Edits
Show
5 / 13
75%
Find
Colorado State Patrol
HAZARDOUS MATERIALS INCIDENT REPORT
MODULE #1 - PART #4 (SPILL/RELEASE)
AGENCY INCIDENT # 07078C06
CLEANUP CONTRACTOR
CLEANUP CONTRACTOR NAME: BOB's Towing
ADDRESS: 4350 S. Federal Blvd. Sheridan CO
PHONE #: (303) 789-2593 FAX #:
SCENE DECLARED SAFE
DATE DECLARED SAFE: 7 /12/2007 TIME DECLARED SAFE: 12:01:00 AM
DECLARED SAFE BY - NAME: Tech. D. Barne PHONE: (303) 273-1900
MISCELLANEOUS
REQUIRED NOTIFICATIONS MADE: ☐ YES ☑ NO DAMAGE ESTIMATE: $120,000.00
HAZARDOUS MATERIALS ROUTE: ☑ YES ☐ NO
MATERIALS INVOLVED
#1
MATERIAL/TRADE NAME: Gilsonite, (Drilling Mud)
CAS #: UN/NA #: HAZARD CLASS #:
PHYSICAL STATE STORED: Solid PHYSICAL STATE RELEASED: Solid
QUANTITY RELEASED: 46,500 QUANTITY MEASURE: Lbs
ENVIRONMENTAL CONTAMINATION: Ground EXTENT OF RELEASE: Confined to Ground Around Vehicle
CONTAINER DESCRIPTION: Other CONTAINER TYPE: Bags
LEVEL OF CONTAINER: CONTAINER MATERIAL: Wood, Paper, and Cellulose Prod.
CONTAINER CAPACITY: 50 lbs CONTAINER CAPACITY MEASURE: Lbs
PLACARDS REQUIRED: ☐ YES ☑ NO
#2
MATERIAL/TRADE NAME:
CAS #: UN/NA #: HAZARD CLASS #:
PHYSICAL STATE STORED: PHYSICAL STATE RELEASED:
QUANTITY RELEASED: QUANTITY MEASURE:
ENVIRONMENTAL CONTAMINATION: EXTENT OF RELEASE:

13

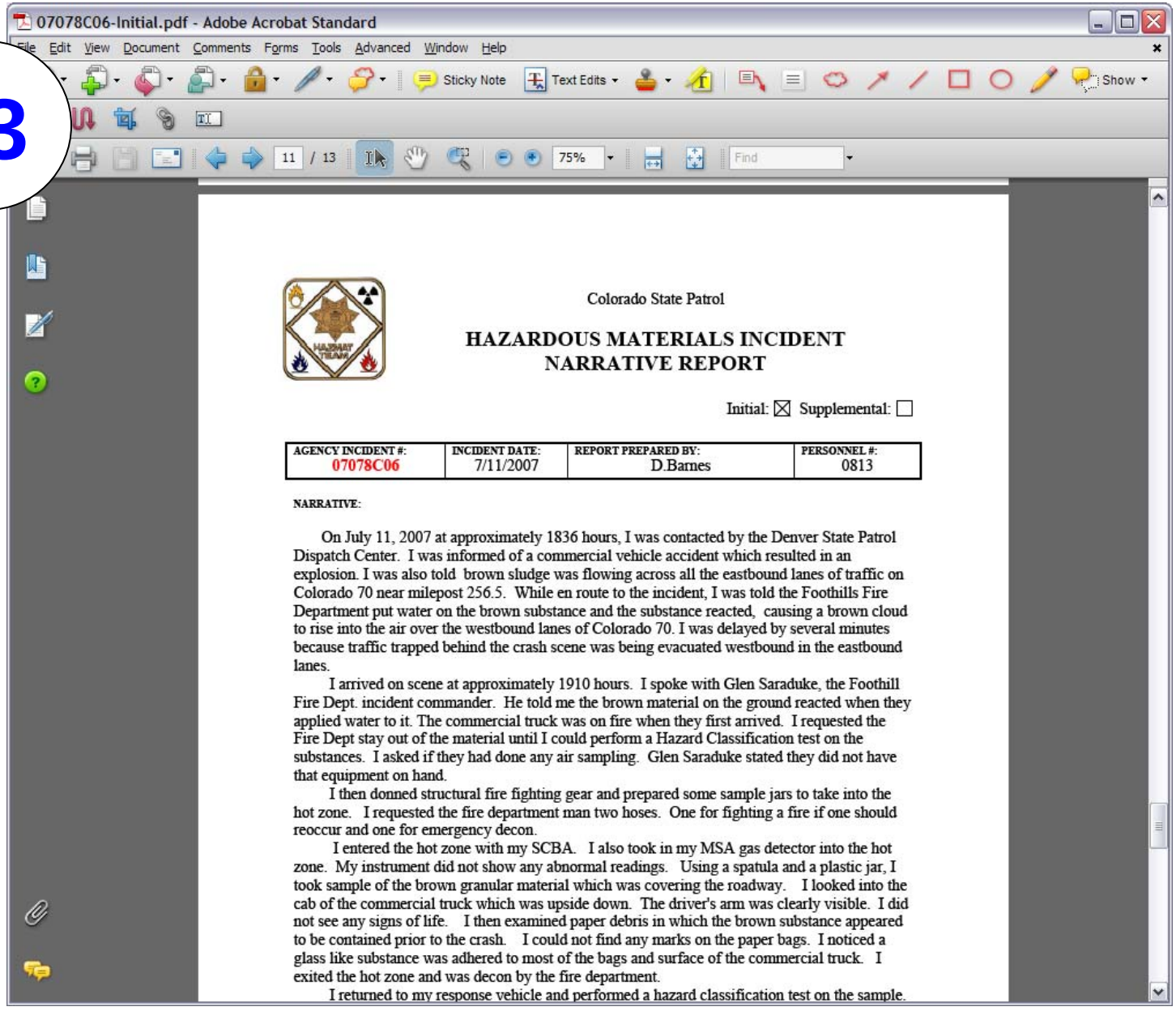

Colorado State Patrol

HAZARDOUS MATERIALS INCIDENT NARRATIVE REPORT

Initial: ☒ Supplemental: ☐

AGENCY INCIDENT #:	INCIDENT DATE:	REPORT PREPARED BY:	PERSONNEL #:
07078C06	7/11/2007	D.Barnes	0813

NARRATIVE:

On July 11, 2007 at approximately 1836 hours, I was contacted by the Denver State Patrol Dispatch Center. I was informed of a commercial vehicle accident which resulted in an explosion. I was also told brown sludge was flowing across all the eastbound lanes of traffic on Colorado 70 near milepost 256.5. While en route to the incident, I was told the Foothills Fire Department put water on the brown substance and the substance reacted, causing a brown cloud to rise into the air over the westbound lanes of Colorado 70. I was delayed by several minutes because traffic trapped behind the crash scene was being evacuated westbound in the eastbound lanes.

I arrived on scene at approximately 1910 hours. I spoke with Glen Saraduke, the Foothill Fire Dept. incident commander. He told me the brown material on the ground reacted when they applied water to it. The commercial truck was on fire when they first arrived. I requested the Fire Dept stay out of the material until I could perform a Hazard Classification test on the substances. I asked if they had done any air sampling. Glen Saraduke stated they did not have that equipment on hand.

I then donned structural fire fighting gear and prepared some sample jars to take into the hot zone. I requested the fire department man two hoses. One for fighting a fire if one should reoccur and one for emergency decon.

I entered the hot zone with my SCBA. I also took in my MSA gas detector into the hot zone. My instrument did not show any abnormal readings. Using a spatula and a plastic jar, I took sample of the brown granular material which was covering the roadway. I looked into the cab of the commercial truck which was upside down. The driver's arm was clearly visible. I did not see any signs of life. I then examined paper debris in which the brown substance appeared to be contained prior to the crash. I could not find any marks on the paper bags. I noticed a glass like substance was adhered to most of the bags and surface of the commercial truck. I exited the hot zone and was decon by the fire department.

I returned to my response vehicle and performed a hazard classification test on the sample.

14

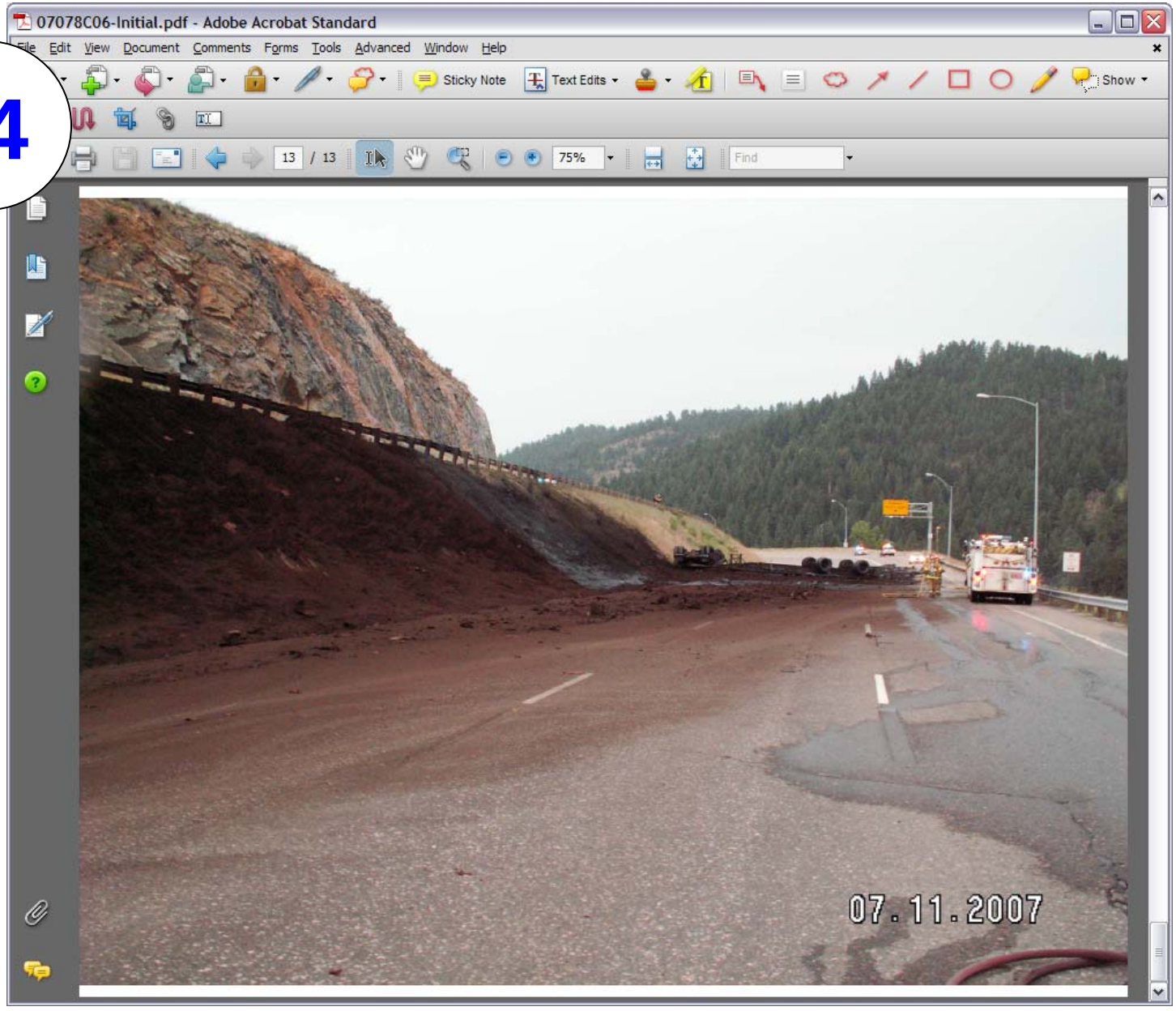
07078C06-Initial.pdf - Adobe Acrobat Standard
File Edit View Document Comments Forms Tools Advanced Window Help
Sticky Note
Text Edits
Show
13 / 13
75%
Find
07.11.2007

15

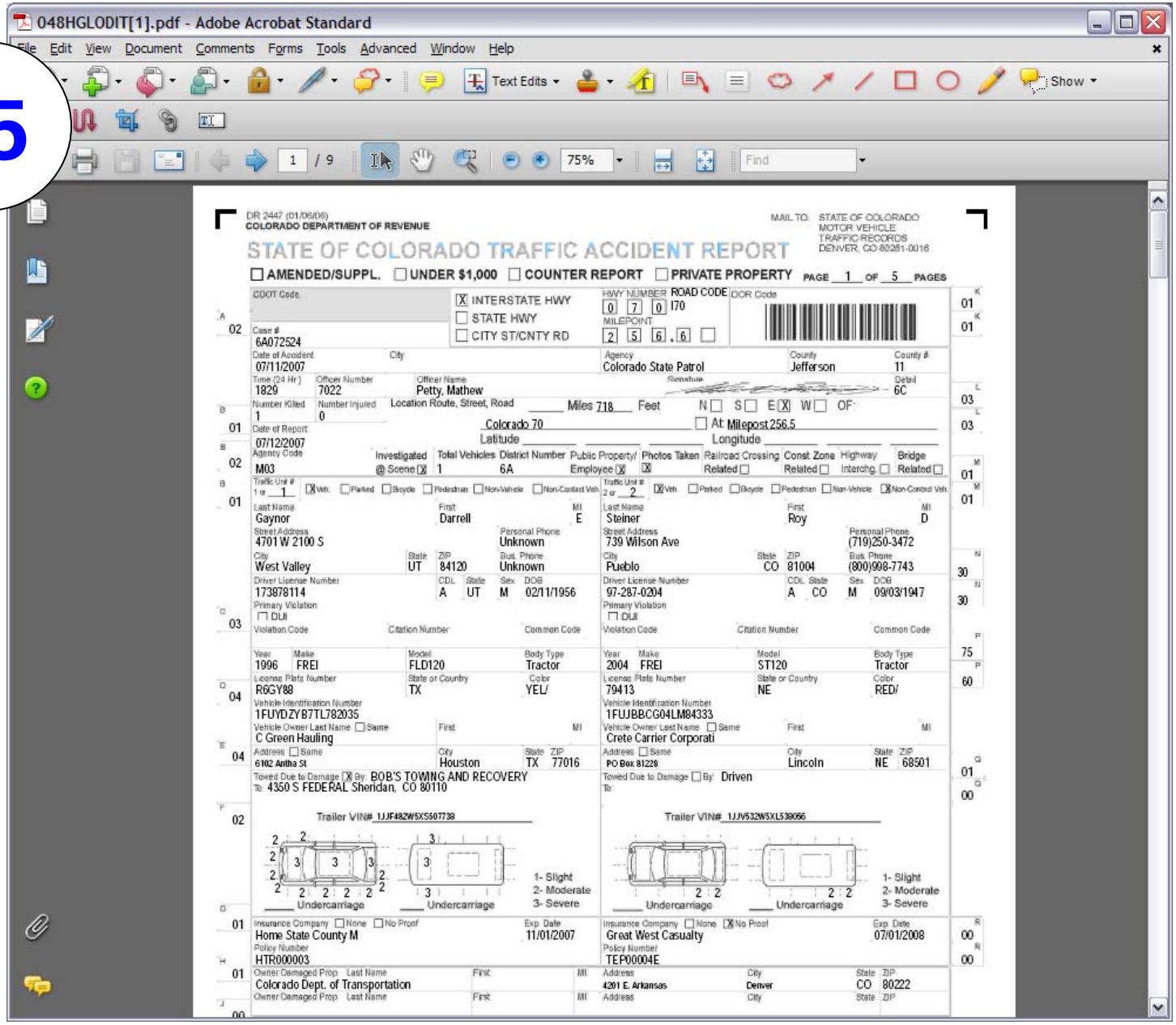

DR 2447 (01/06/06)
COLORADO DEPARTMENT OF REVENUE

MAIL TO: STATE OF COLORADO
MOTOR VEHICLE
TRAFFIC RECORDS
DENVER, CO 80261-0016

STATE OF COLORADO TRAFFIC ACCIDENT REPORT

☐ AMENDED/SUPPL. ☐ UNDER $1,000 ☐ COUNTER REPORT ☐ PRIVATE PROPERTY PAGE 1 OF 5 PAGES

CDOT Code:
☒ INTERSTATE HWY ☐ STATE HWY ☐ CITY ST/CNTY RD
HWY NUMBER 070 ROAD CODE I70
MILEPOINT 256.6
DOR Code:

Case # 6A072524
Date of Accident 07/11/2007
City:
Agency: Colorado State Patrol
County: Jefferson
County #: 11
Time (24 Hr) 1829
Officer Number 7022
Officer Name: Petty, Mathew
Signature:
Detail 6C
Number Killed 1
Number Injured 0
Location Route, Street, Road: Colorado 70 Miles 718 Feet N☐ S☐ E☒ W☐ OF
☐ At: Milepost 256.5
Latitude: Longitude:
Date of Report 07/12/2007
Agency Code M03
Investigated @ Scene ☒
Total Vehicles 1
District Number 6A
Public Property/ Employee ☒
Photos Taken ☒
Railroad Crossing Related ☐
Const. Zone Related ☐
Highway Interchg. ☐
Bridge Related ☐

Traffic Unit # 1 or 1

☒ Veh. ☐ Parked ☐ Bicycle ☐ Pedestrian ☐ Non-Vehicle ☐ Non-Contact Veh.

Last Name: Gaynor
First: Darrell
MI: E
Street Address: 4701 W 2100 S
Personal Phone: Unknown
City: West Valley
State: UT
ZIP: 84120
Bus. Phone: Unknown
Driver License Number: 173878114
CDL: A
State: UT
Sex: M
DOB: 02/11/1956
Primary Violation
☐ DUI
Violation Code:
Citation Number:
Common Code:

Year: 1996
Make: FREI
Model: FLD120
Body Type: Tractor
License Plate Number: R6GY88
State or Country: TX
Color: YEL/
Vehicle Identification Number: 1FUYDZYB7TL782035
Vehicle Owner Last Name ☐ Same: C Green Hauling
First:
MI:
Address ☐ Same: 6102 Antha St
City: Houston
State: TX
ZIP: 77016
Towed Due to Damage ☒ By: BOB'S TOWING AND RECOVERY
To: 4350 S FEDERAL Sheridan, CO 80110

Trailer VIN# 1JJF482W5XS507738

1- Slight
2- Moderate
3- Severe
Undercarriage
Undercarriage

Insurance Company ☐ None ☐ No Proof: Home State County M
Exp. Date: 11/01/2007
Policy Number: HTR000003

Owner Damaged Prop. Last Name: Colorado Dept. of Transportation
First:
MI:
Address: 4201 E. Arkansas
City: Denver
State: CO
ZIP: 80222

Traffic Unit # 2 or 2

☒ Veh. ☐ Parked ☐ Bicycle ☐ Pedestrian ☐ Non-Vehicle ☒ Non-Contact Veh.

Last Name: Steiner
First: Roy
MI: D
Street Address: 739 Wilson Ave
Personal Phone: (719)250-3472
City: Pueblo
State: CO
ZIP: 81004
Bus. Phone: (800)998-7743
Driver License Number: 97-287-0204
CDL: A
State: CO
Sex: M
DOB: 09/03/1947
Primary Violation
☐ DUI
Violation Code:
Citation Number:
Common Code:

Year: 2004
Make: FREI
Model: ST120
Body Type: Tractor
License Plate Number: 79413
State or Country: NE
Color: RED/
Vehicle Identification Number: 1FUJBBCG04LM84333
Vehicle Owner Last Name ☐ Same: Crete Carrier Corporati
First:
MI:
Address ☐ Same: PO Box 81228
City: Lincoln
State: NE
ZIP: 68501
Towed Due to Damage ☐ By: Driven
To:

Trailer VIN# 1JJV532W5XL539066

1- Slight
2- Moderate
3- Severe
Undercarriage
Undercarriage

Insurance Company ☐ None ☒ No Proof: Great West Casualty
Exp. Date: 07/01/2008
Policy Number: TEP00004E

Owner Damaged Prop. Last Name:
First:
MI:
Address:
City:
State:
ZIP:

16

048HGLODIT[1].pdf - Adobe Acrobat Standard

File Edit View Document Comments Forms Tools Advanced Window Help

Text Edits Show

3 / 9 75% Find

PAGE 3 OF 5 PAGES

Case #	DOR CODE	Accident Date	Agency
6A072524		07/11/2007	Colorado State Patrol

Describe Accident

Vehicle #1, a tractor/trailer combination with a conventional tractor and flatbed trailer, was eastbound on Colorado 70. Vehicle #1's trailer was loaded with paper bags of a fine powdery substance called drilling mud. Vehicle #1 rotated clockwise off of the left side of the roadway, and the trailer tipped over onto its left side into the ditch on the left side of eastbound Colorado 70, and began to spill its load into the median. The tractor stayed upright for a little ways, rotating further clockwise, before turning over onto its left side. The tractor eventually turned all the way over onto its top, and the trailer, which was now completely emptied, was also on its top. The tractor continued eastbound on its top in the ditch on the left side of eastbound 70. The trailer, which was still attached to the tractor, rotated counterclockwise after striking the embankment, and came to rest across all lanes of eastbound 70. The tractor came to rest on its top facing east in the ditch. Vehicle #1's brakes caught fire just prior to the crash, igniting the now-airborne dry powder, and the ensuing fireball damaged non-contact Vehicle #2 (eastbound), and non-contact Vehicle #2 (westbound). Both non-contact vehicles were driven to rest along Colorado 70.

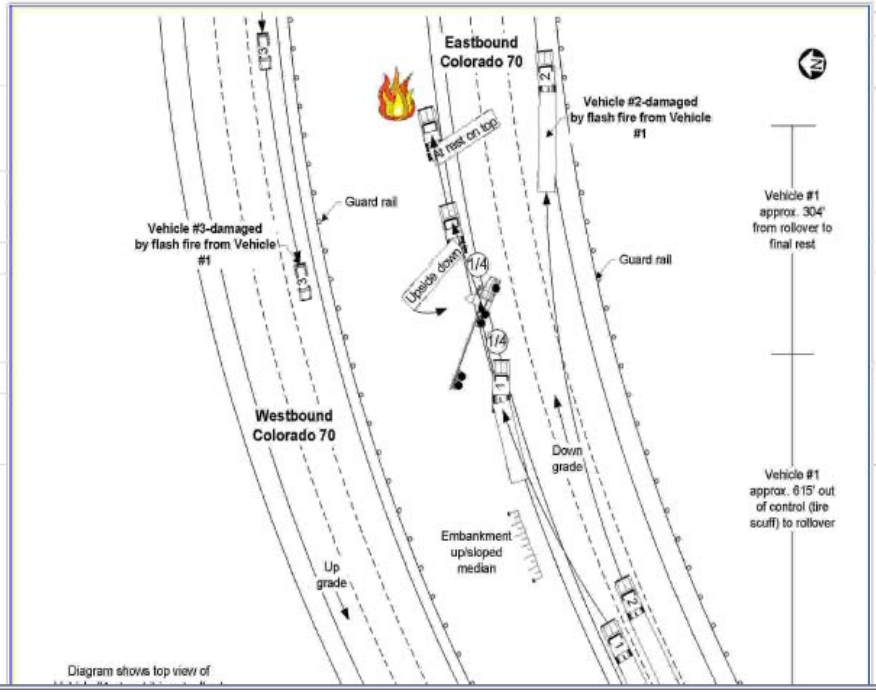

17

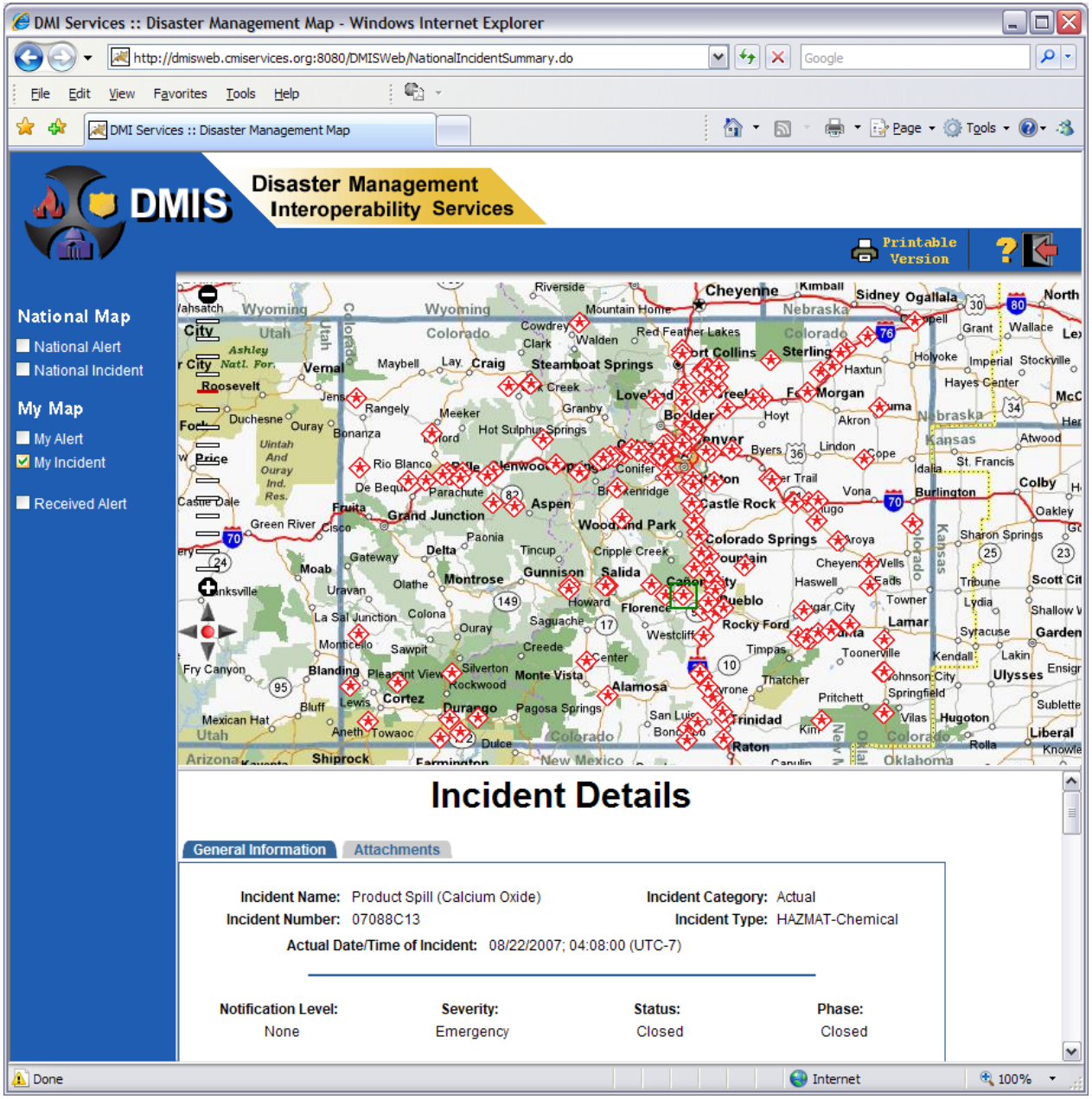
DMI Services :: Disaster Management Map - Windows Internet Explorer
http://dmisweb.cmiservices.org:8080/DMISWeb/NationalIncidentSummary.do
File Edit View Favorites Tools Help
DMI Services :: Disaster Management Map
DMIS
Disaster Management Interoperability Services
Printable Version
National Map
National Alert
National Incident
My Map
My Alert
My Incident
Received Alert
Incident Details
General Information
Attachments
Incident Name: Product Spill (Calcium Oxide)
Incident Number: 07088C13
Incident Category: Actual
Incident Type: HAZMAT-Chemical
Actual Date/Time of Incident: 08/22/2007; 04:08:00 (UTC-7)
Notification Level: None
Severity: Emergency
Status: Closed
Phase: Closed
Done
Internet
100%

18

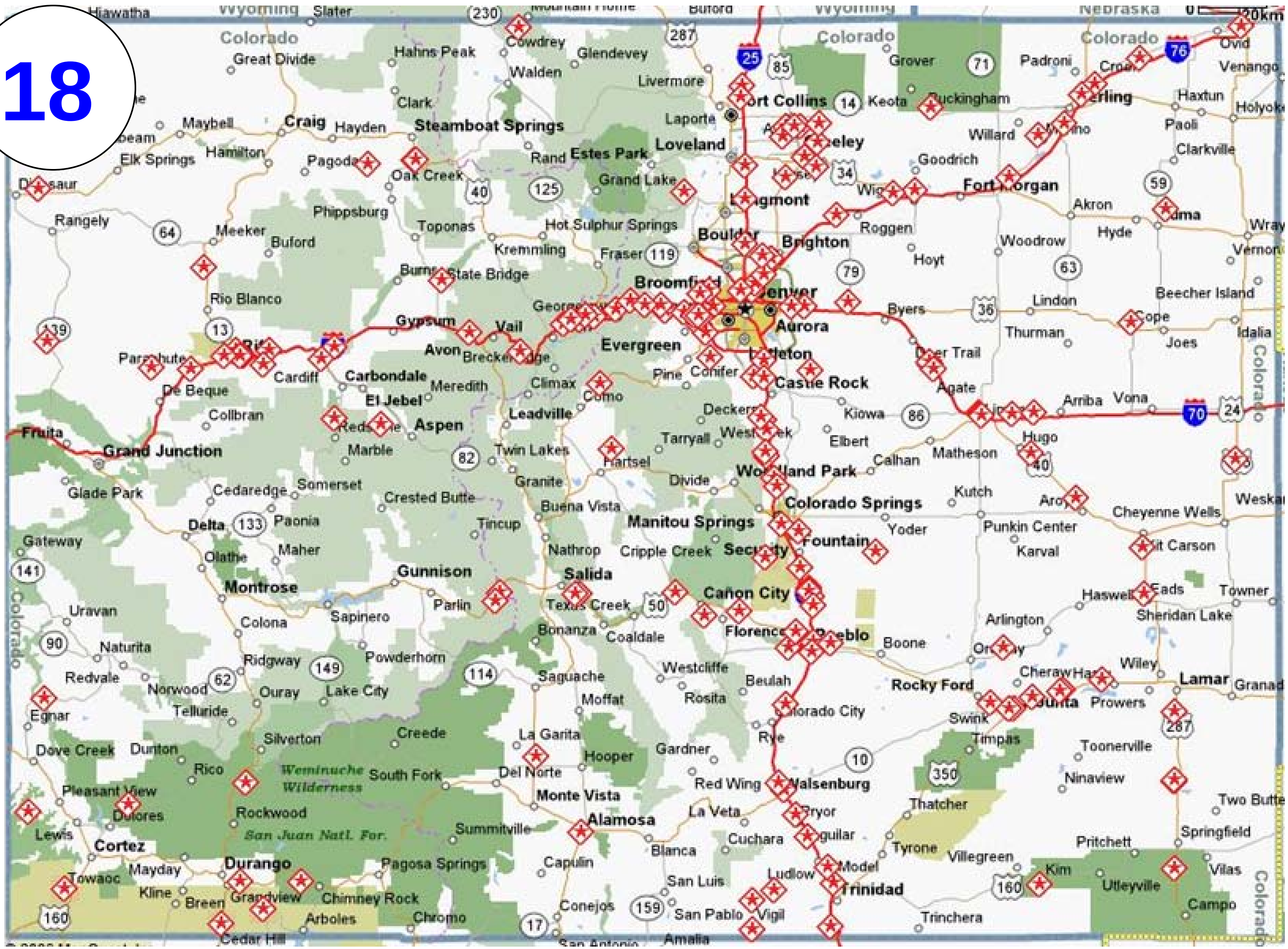

Hiawatha
Wyoming
Slater
Colorado
Great Divide
Hahns Peak
Cowdrey
Glendevey
Walden
Livermore
Grover
Padroni
Ovid
Venango
Haxtun
Holyoke
Clark
Craig
Hayden
Steamboat Springs
Maybell
Elk Springs
Hamilton
Pagoda
Oak Creek
Laporte
Loveland
Estes Park
Rand
Grand Lake
Keota
Buckingham
Willard
Goodrich
Paoli
Clarkville
Rangely
Meeker
Buford
Phippsburg
Toponas
Kremmling
Hot Sulphur Springs
Fraser
Boulder
Brighton
Roggen
Hoyt
Woodrow
Akron
Hyde
Wray
Vernon
Rio Blanco
Burns
State Bridge
Broomfield
Byers
Lindon
Beecher Island
Gypsum
Vail
Avon
Evergreen
Aurora
Thurman
Joes
Idalia
Parachute
De Beque
Collbran
Cardiff
Carbondale
Meredith
El Jebel
Aspen
Marble
Climax
Leadville
Como
Pine
Conifer
Castle Rock
Agate
Kiowa
Elbert
Arriba
Vona
Hugo
Fruita
Grand Junction
Glade Park
Cedaredge
Somerset
Crested Butte
Twin Lakes
Granite
Hartsel
Tarryall
Divide
Calhan
Matheson
Kutch
Punkin Center
Karval
Cheyenne Wells
Gateway
Delta
Paonia
Olathe
Maher
Tincup
Buena Vista
Nathrop
Cripple Creek
Manitou Springs
Colorado Springs
Fountain
Yoder
Montrose
Gunnison
Salida
Parlin
Sapinero
Colona
Uravan
Naturita
Redvale
Norwood
Telluride
Ridgway
Ouray
Lake City
Powderhorn
Saguache
Moffat
Texas Creek
Bonanza
Coaldale
Cañon City
Florence
Westcliffe
Rosita
Beulah
Boone
Rocky Ford
Arlington
Haswell
Eads
Sheridan Lake
Towner
Wiley
Lamar
Granada
Powers
Swink
Egnar
Silverton
Creede
La Garita
Hooper
Gardner
Rye
Timpas
Toonerville
Ninaview
Dove Creek
Dunton
Rico
Weminuche Wilderness
South Fork
Del Norte
Monte Vista
Alamosa
Red Wing
Walsenburg
La Veta
Cuchara
Thatcher
Two Buttes
Pleasant View
Dolores
Rockwood
San Juan Natl. For.
Summitville
Blanca
Tyrone
Villegreen
Pritchett
Springfield
Lewis
Cortez
Mayday
Durango
Pagosa Springs
Capulin
Ludlow
Model
Trinidad
Kim
Utleyville
Vilas
Campo
Towaoc
Kline
Breen
Grandview
Chimney Rock
Arboles
Chromo
Conejos
San Luis
San Pablo
Vigil
Trinchera
Cedar Hill
San Antonio
Amalia
Nebraska
20km

Contact Information

- Captain Allan Turner
  - Office: (303) 273-1910
  - Mobile: (303) 419-8577
  - E-mail: allan.turner@cdps.state.co.us