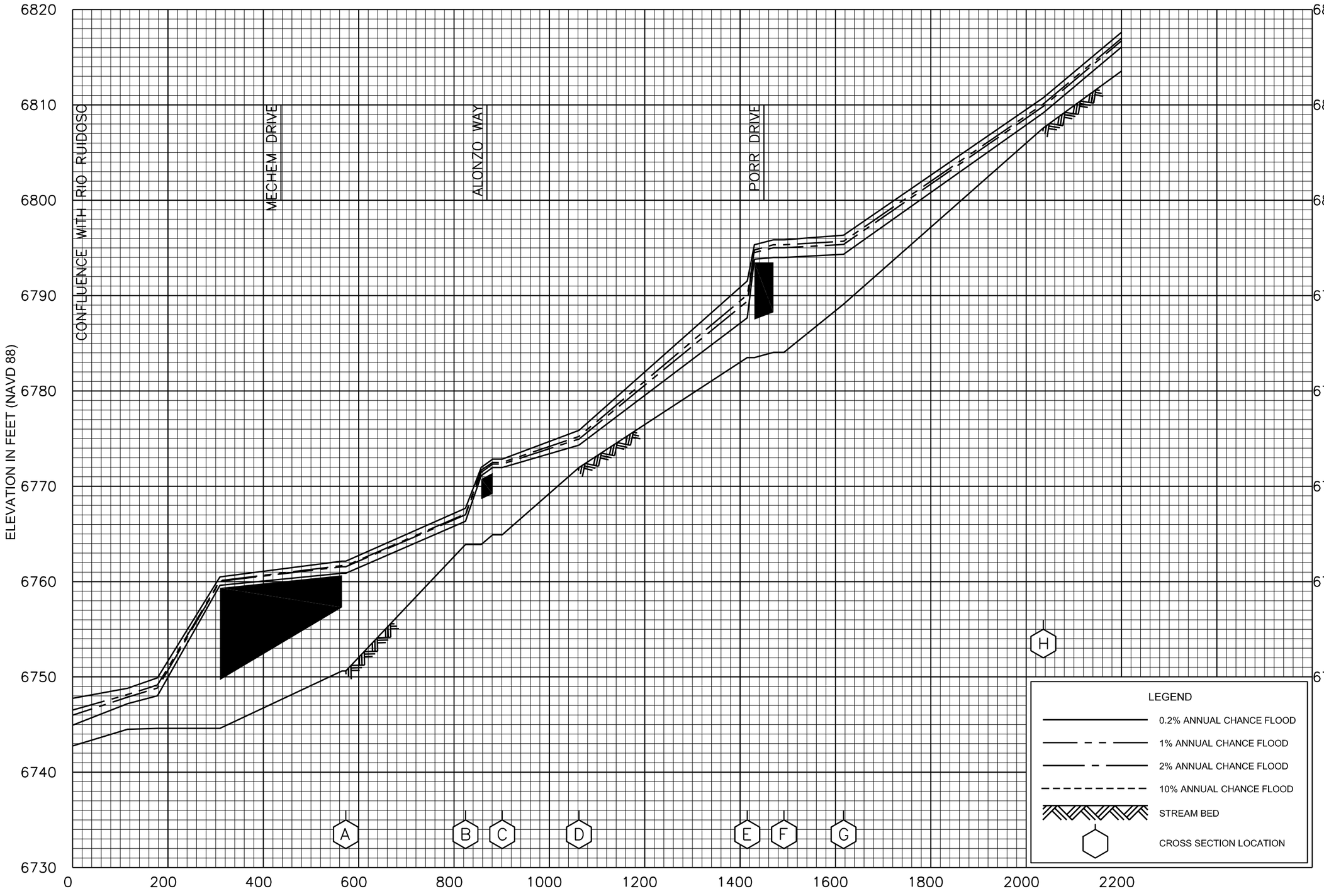

FLOOD PROFILES

BRADY CANYON

FEDERAL EMERGENCY MANAGEMENT AGENCY

LINCOLN COUNTY, NM

1

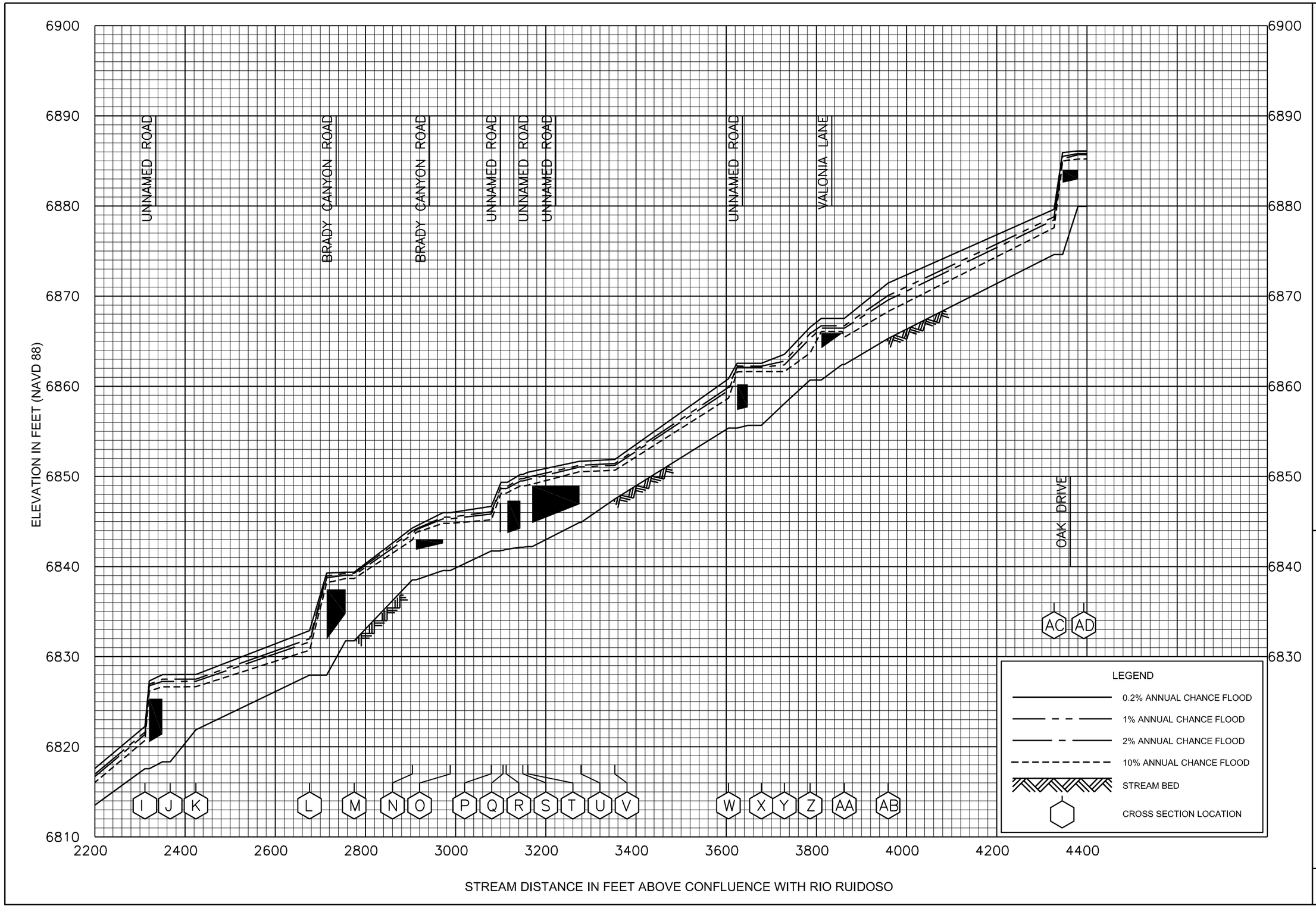

FLOOD PROFILES

BRADY CANYON

FEDERAL EMERGENCY MANAGEMENT AGENCY

LINCOLN COUNTY, NM

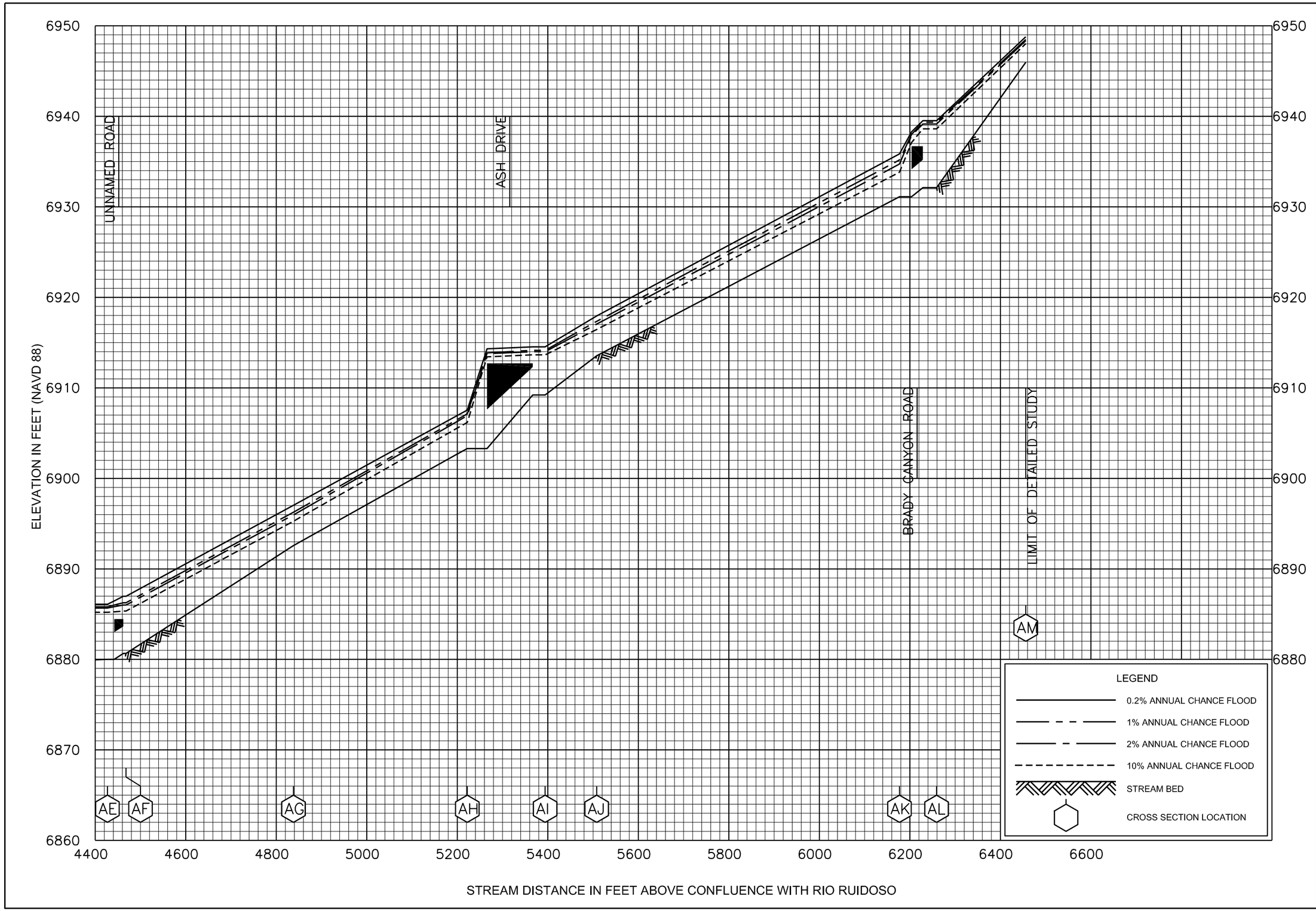

FLOOD PROFILES

BRADY CANYON

FEDERAL EMERGENCY MANAGEMENT AGENCY

LINCOLN COUNTY, NM

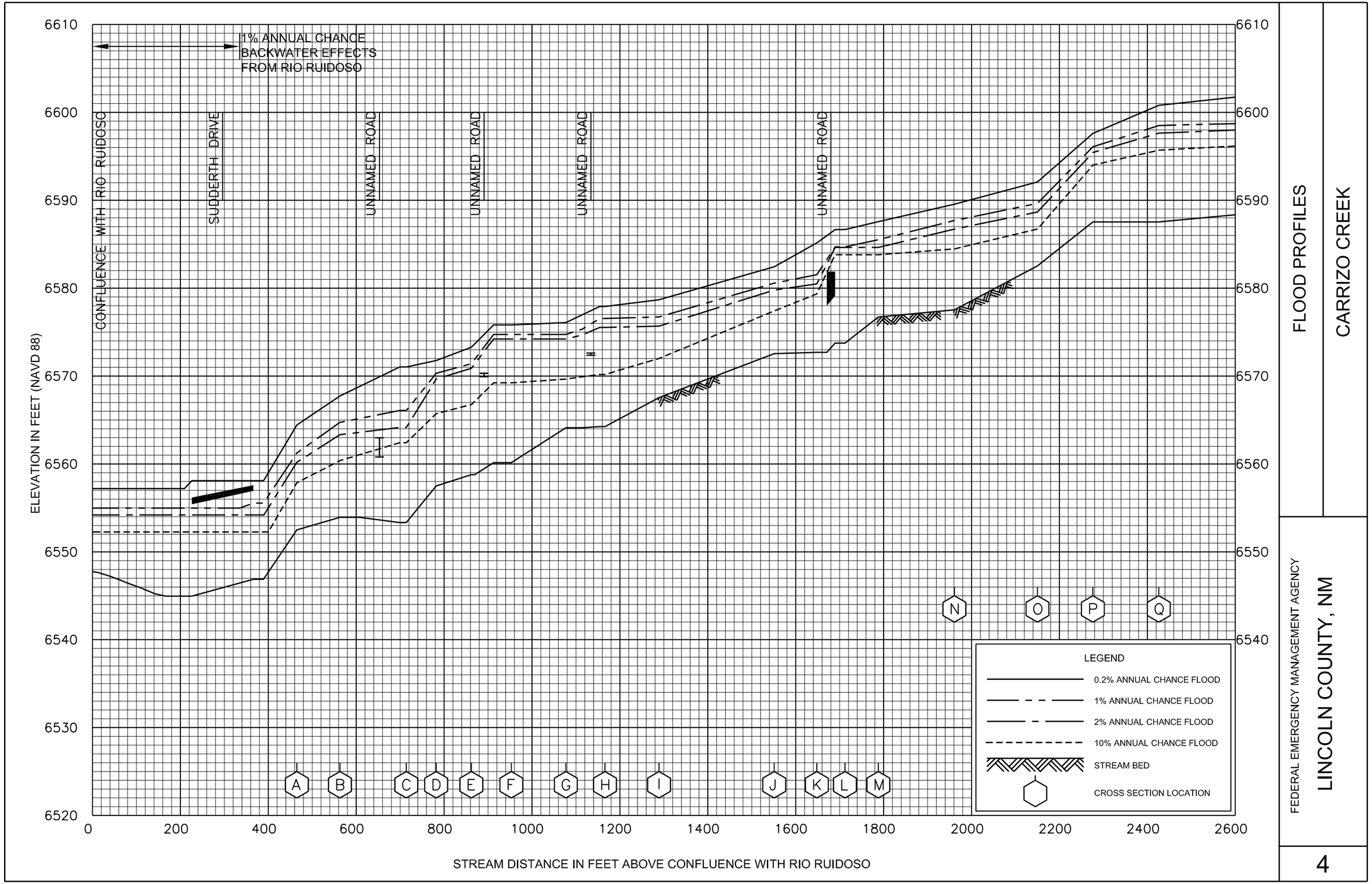

FLOOD PROFILES

CARRIZO CREEK

FEDERAL EMERGENCY MANAGEMENT AGENCY

LINCOLN COUNTY, NM

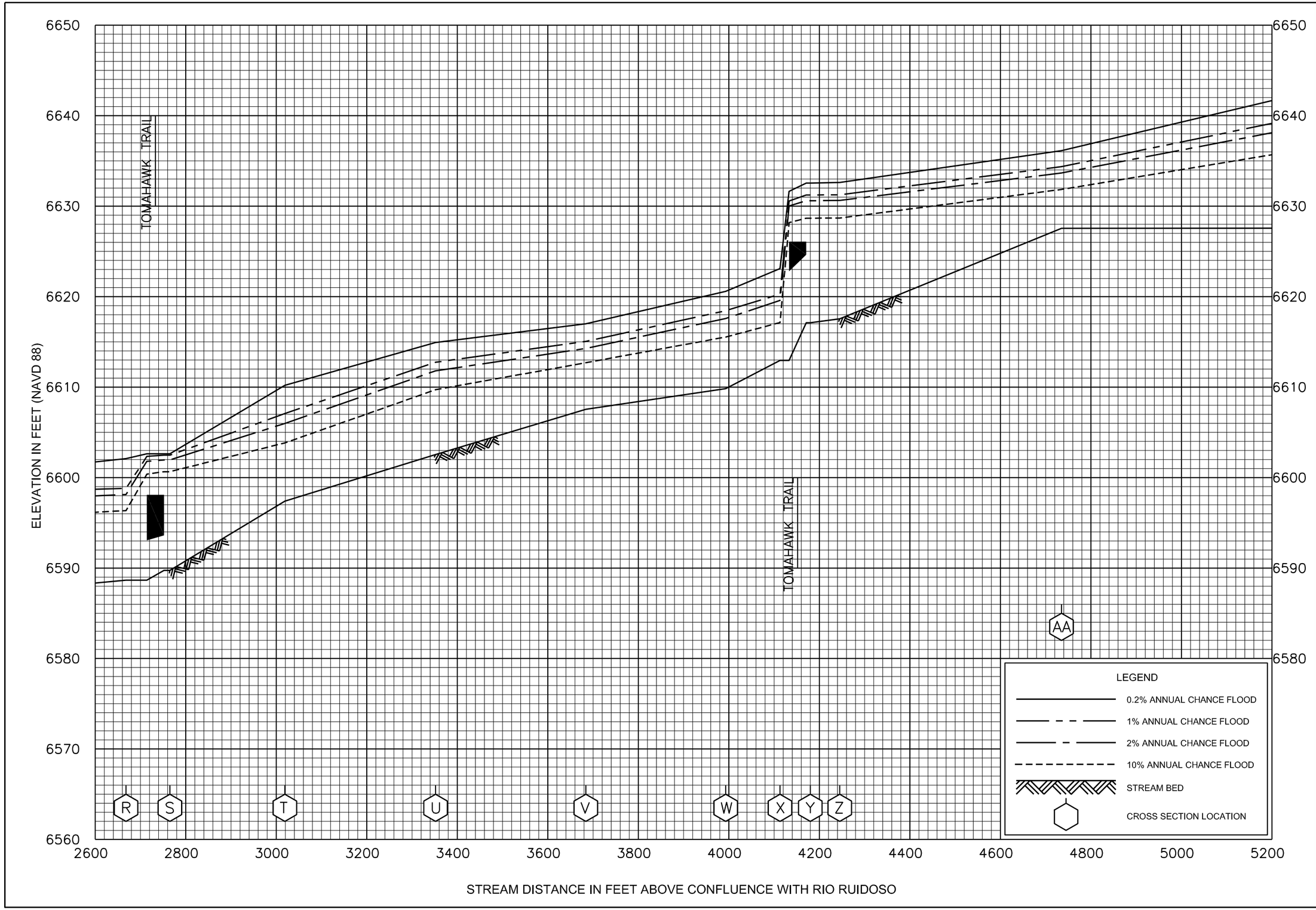

FLOOD PROFILES

CARRIZO CREEK

FEDERAL EMERGENCY MANAGEMENT AGENCY

LINCOLN COUNTY, NM

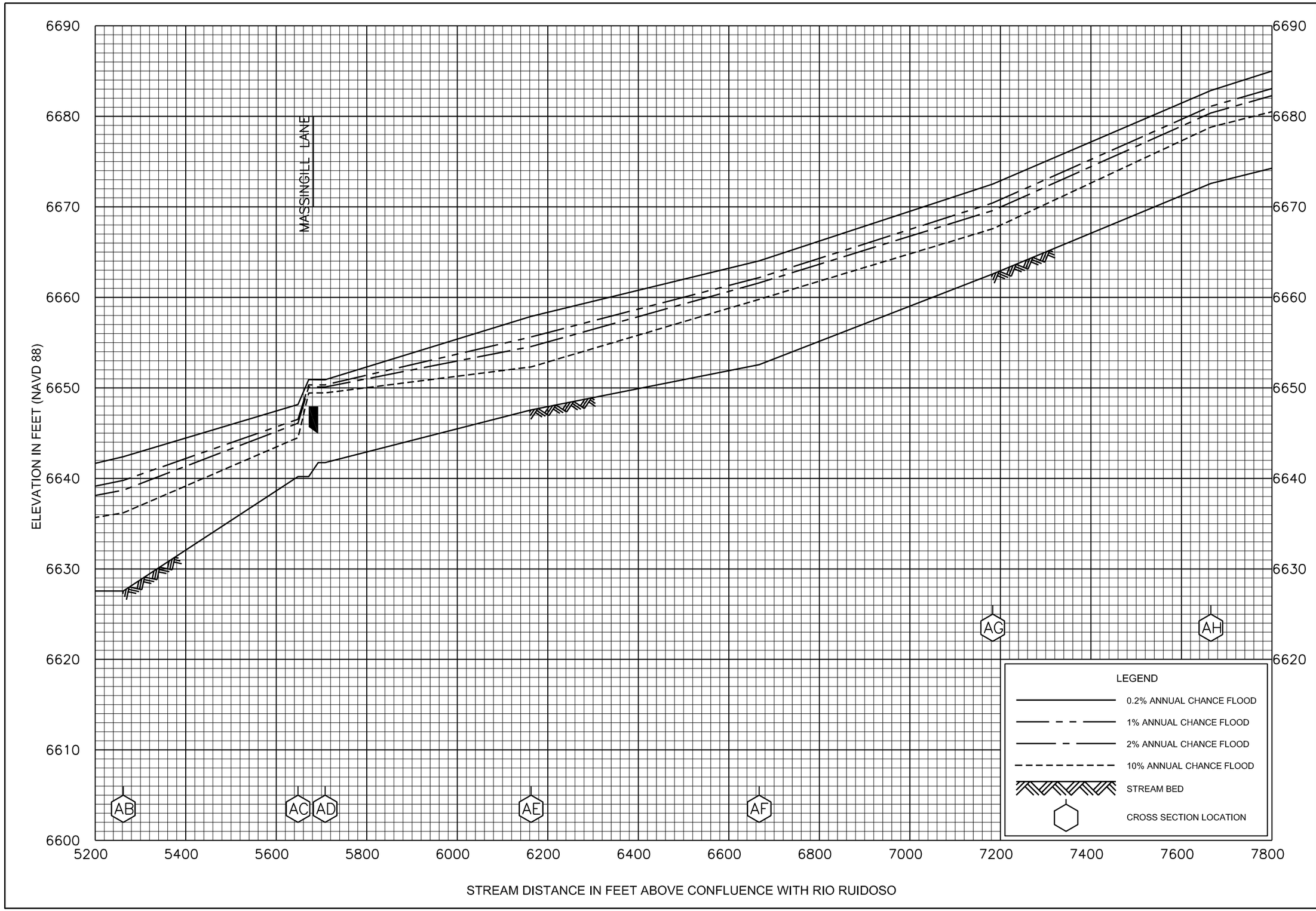

FLOOD PROFILES

CARRIZO CREEK

FEDERAL EMERGENCY MANAGEMENT AGENCY

LINCOLN COUNTY, NM

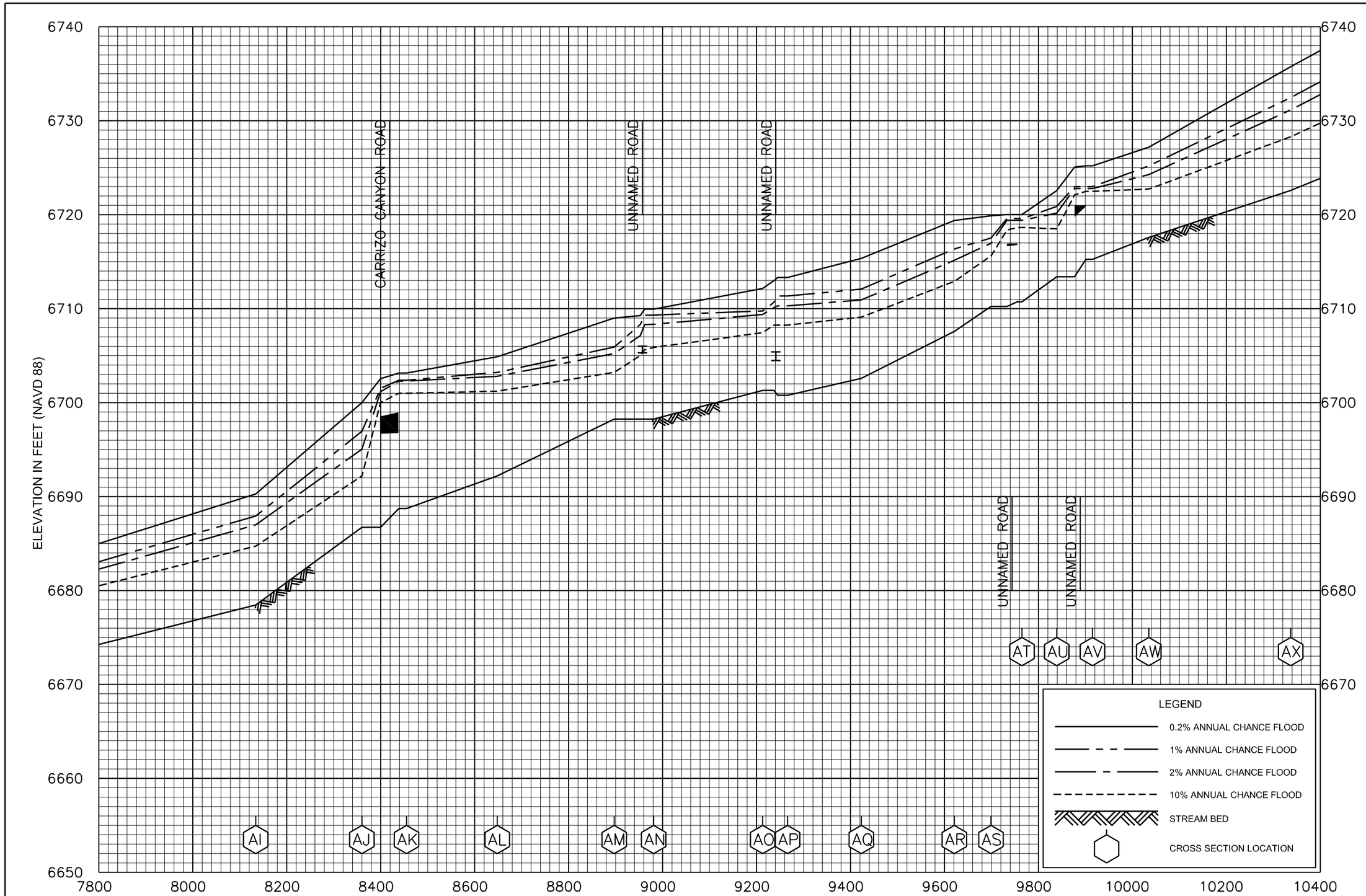

FLOOD PROFILES

CARRIZO CREEK

FEDERAL EMERGENCY MANAGEMENT AGENCY

LINCOLN COUNTY, NM

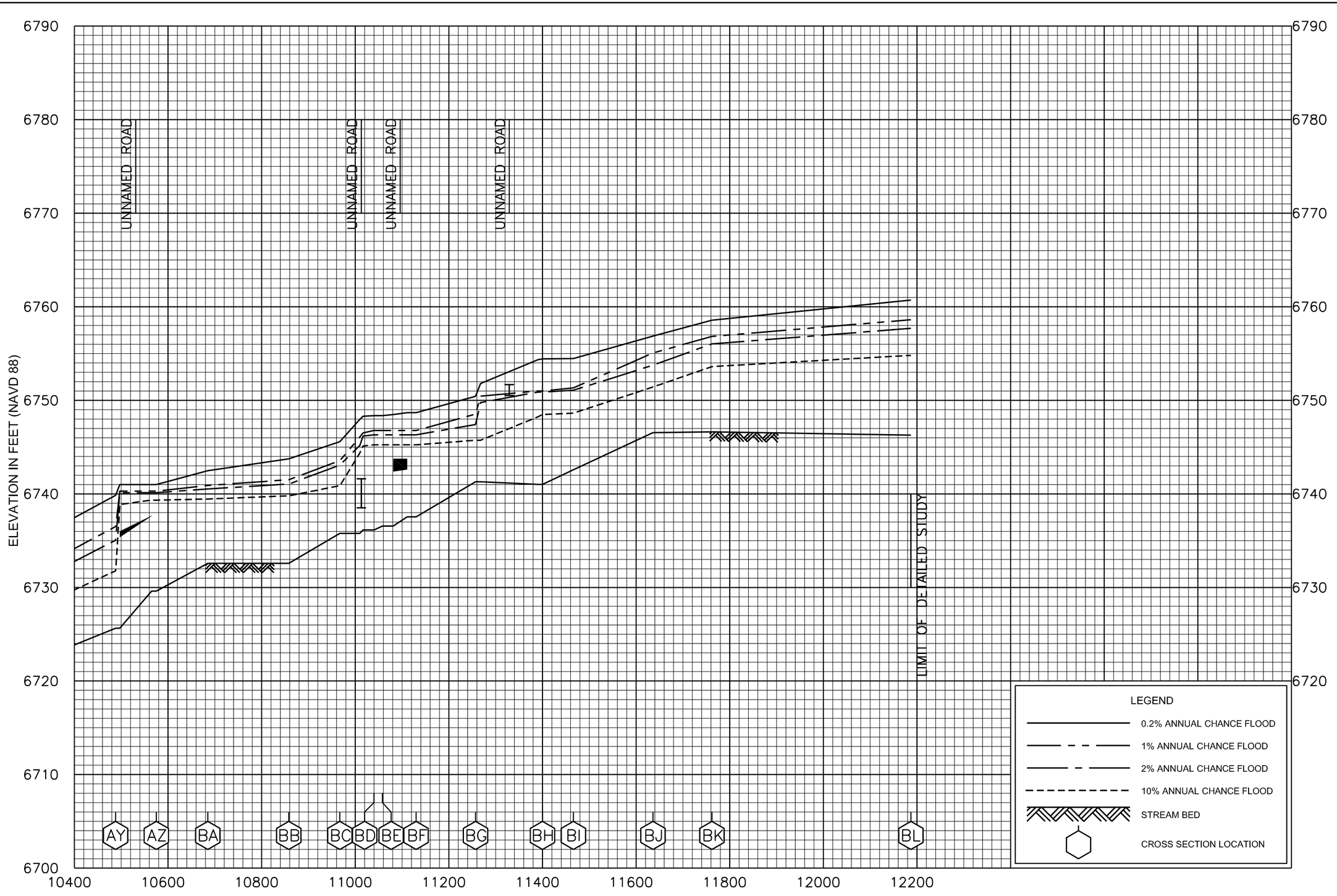

FLOOD PROFILES

CARRIZO CREEK

FEDERAL EMERGENCY MANAGEMENT AGENCY

LINCOLN COUNTY, NM

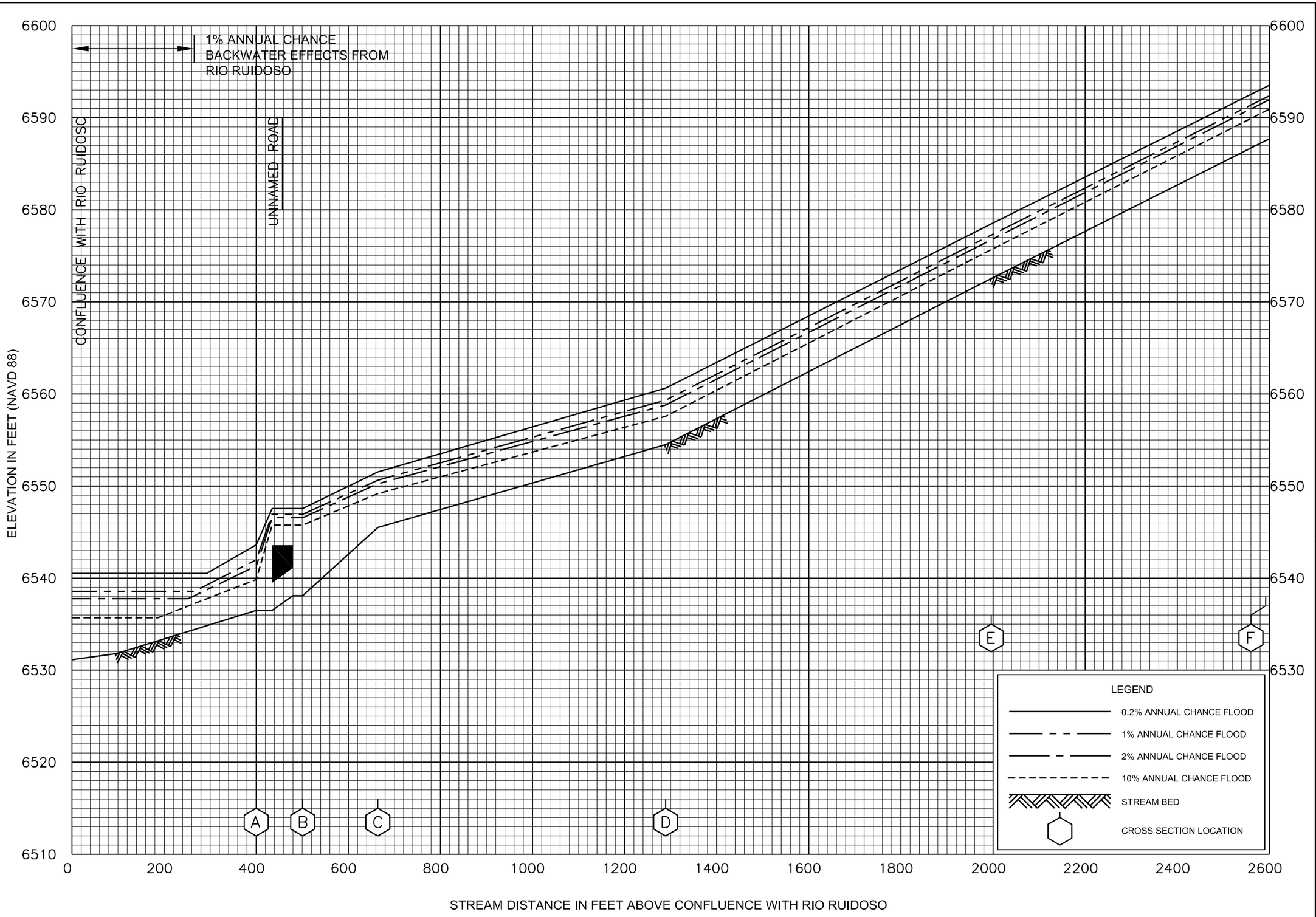

FLOOD PROFILES

CEDAR CREEK

FEDERAL EMERGENCY MANAGEMENT AGENCY

LINCOLN COUNTY, NM

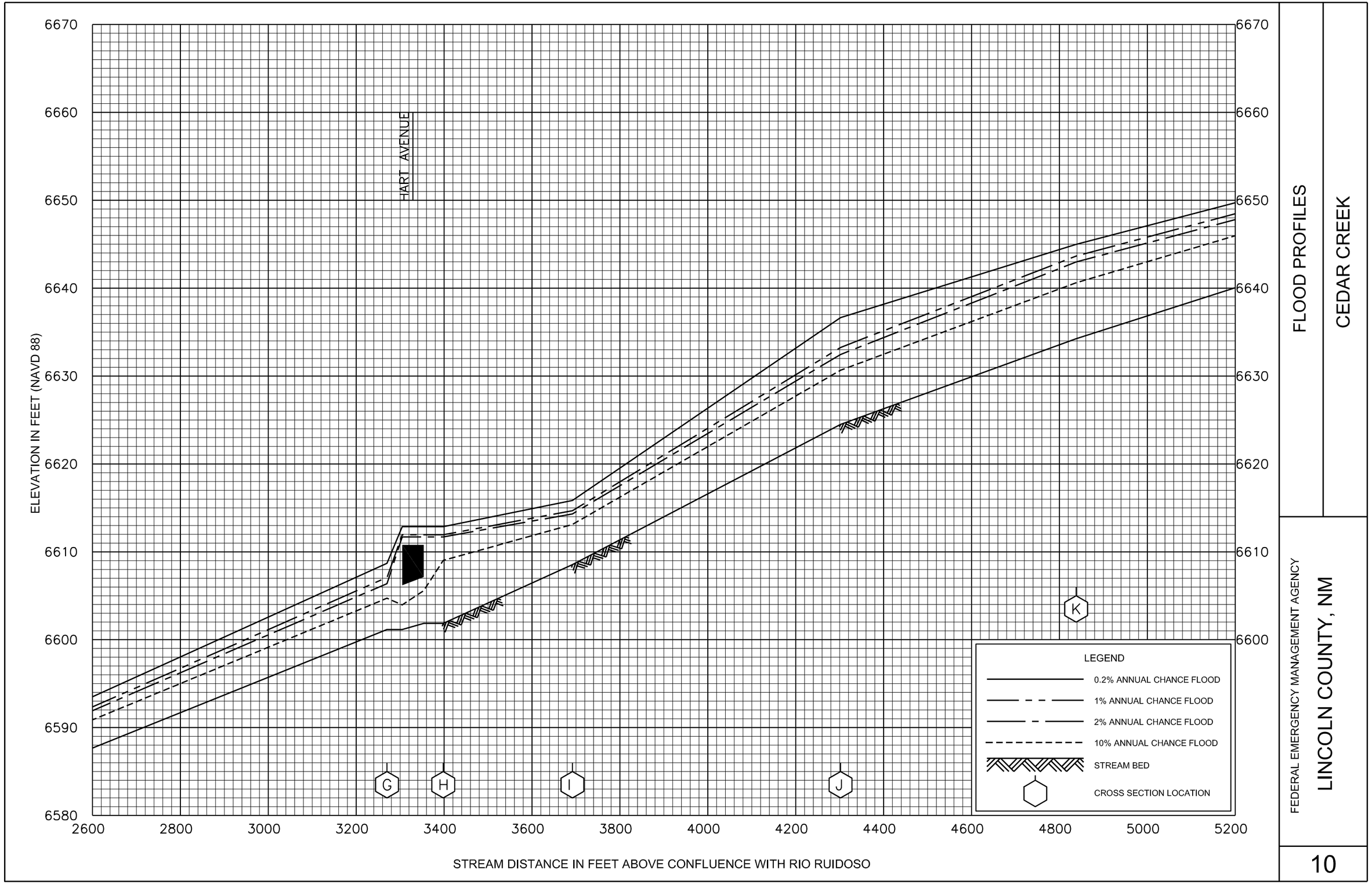

FLOOD PROFILES

CEDAR CREEK

FEDERAL EMERGENCY MANAGEMENT AGENCY

LINCOLN COUNTY, NM

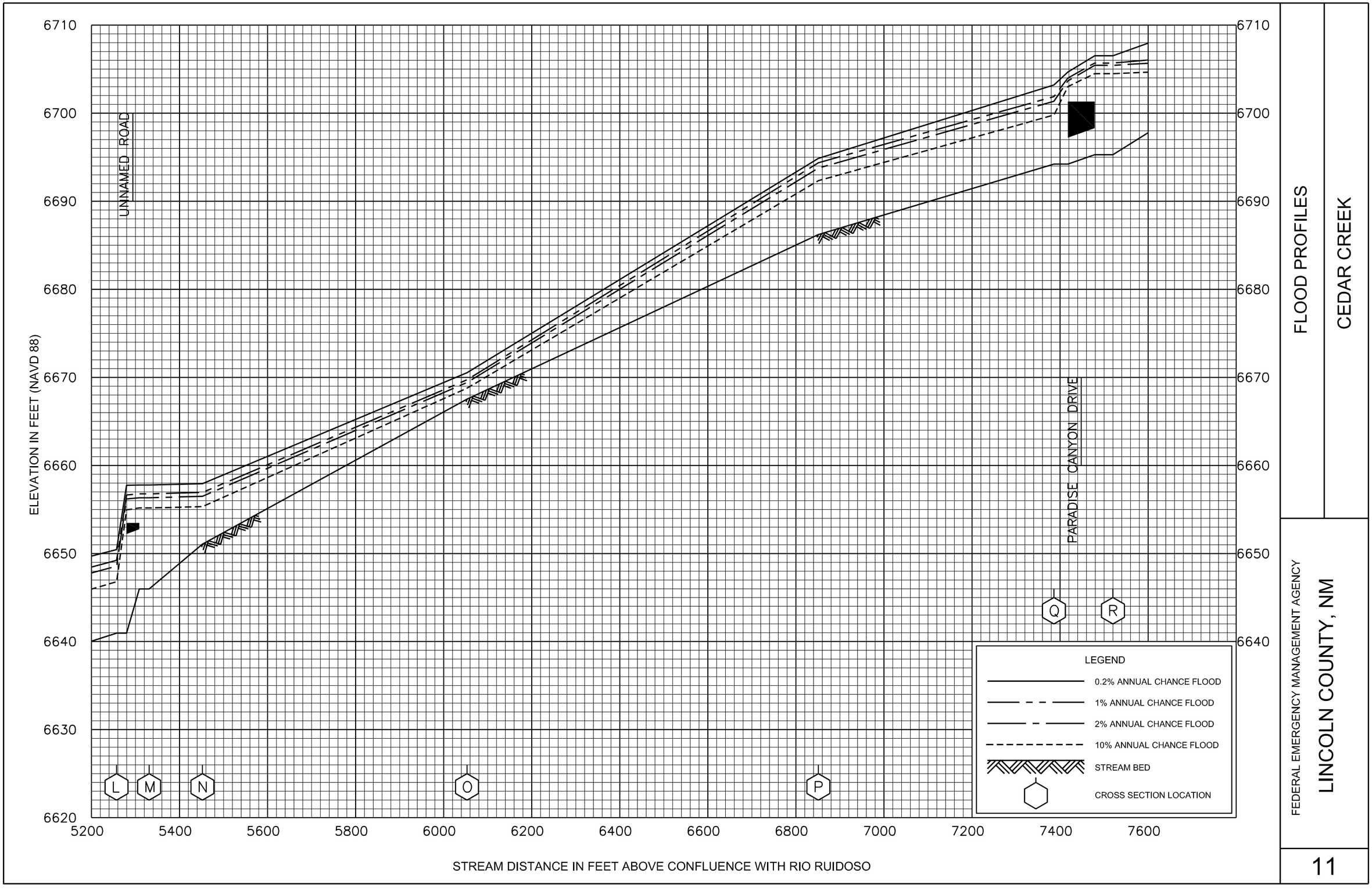

FLOOD PROFILES

CEDAR CREEK

FEDERAL EMERGENCY MANAGEMENT AGENCY

LINCOLN COUNTY, NM

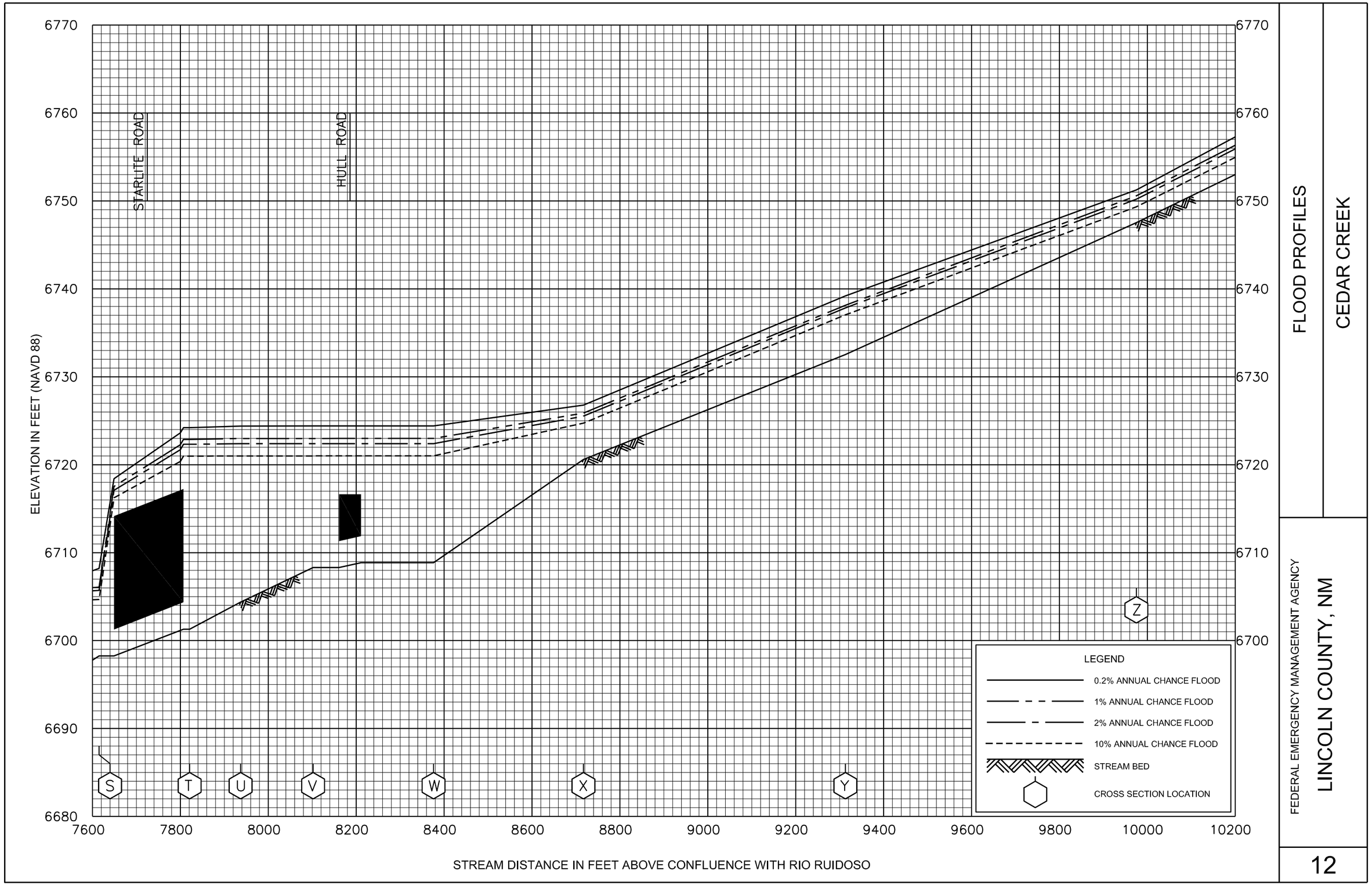

FLOOD PROFILES

CEDAR CREEK

FEDERAL EMERGENCY MANAGEMENT AGENCY

LINCOLN COUNTY, NM

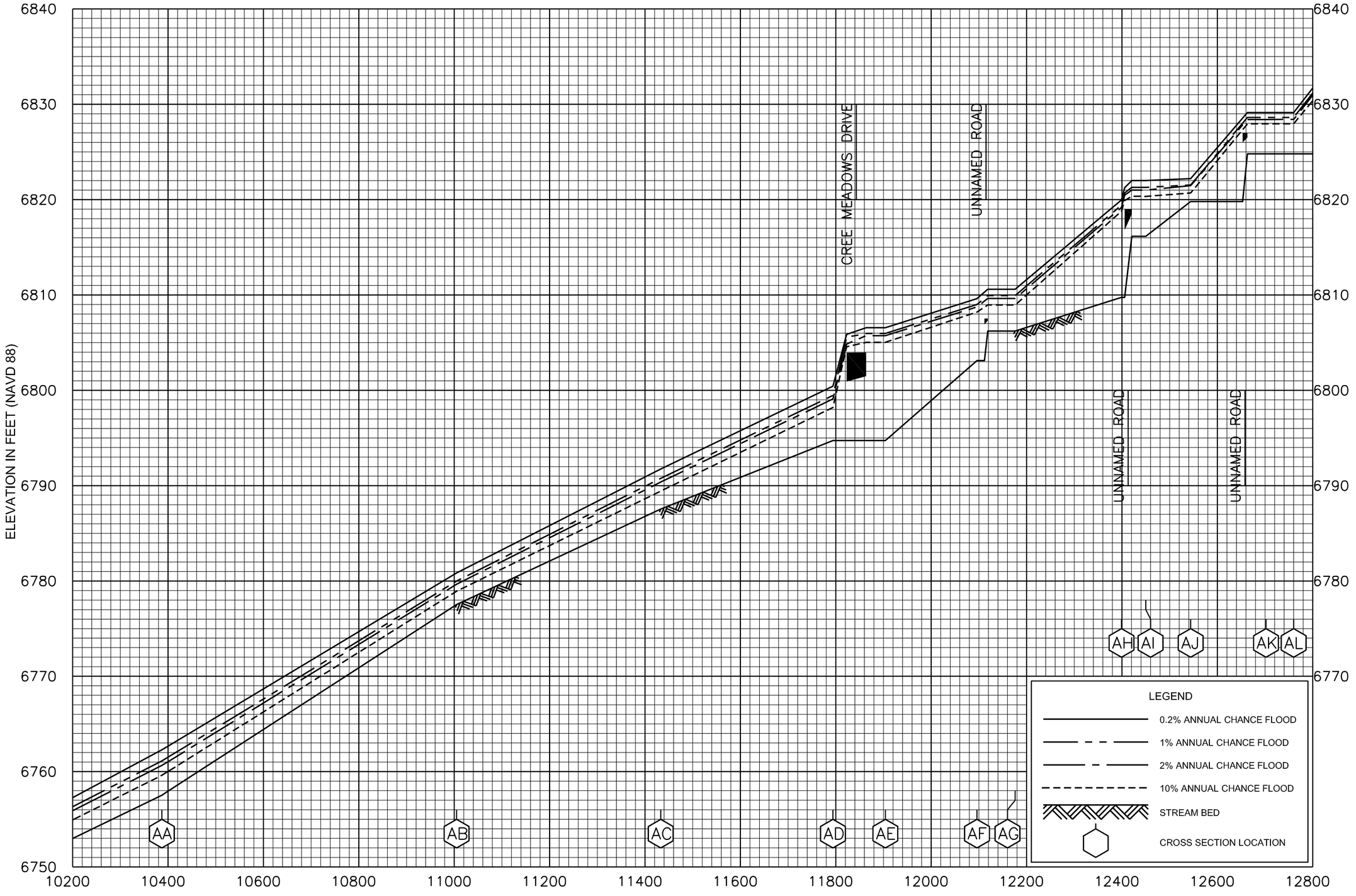

FLOOD PROFILES

CEDAR CREEK

FEDERAL EMERGENCY MANAGEMENT AGENCY

LINCOLN COUNTY, NM

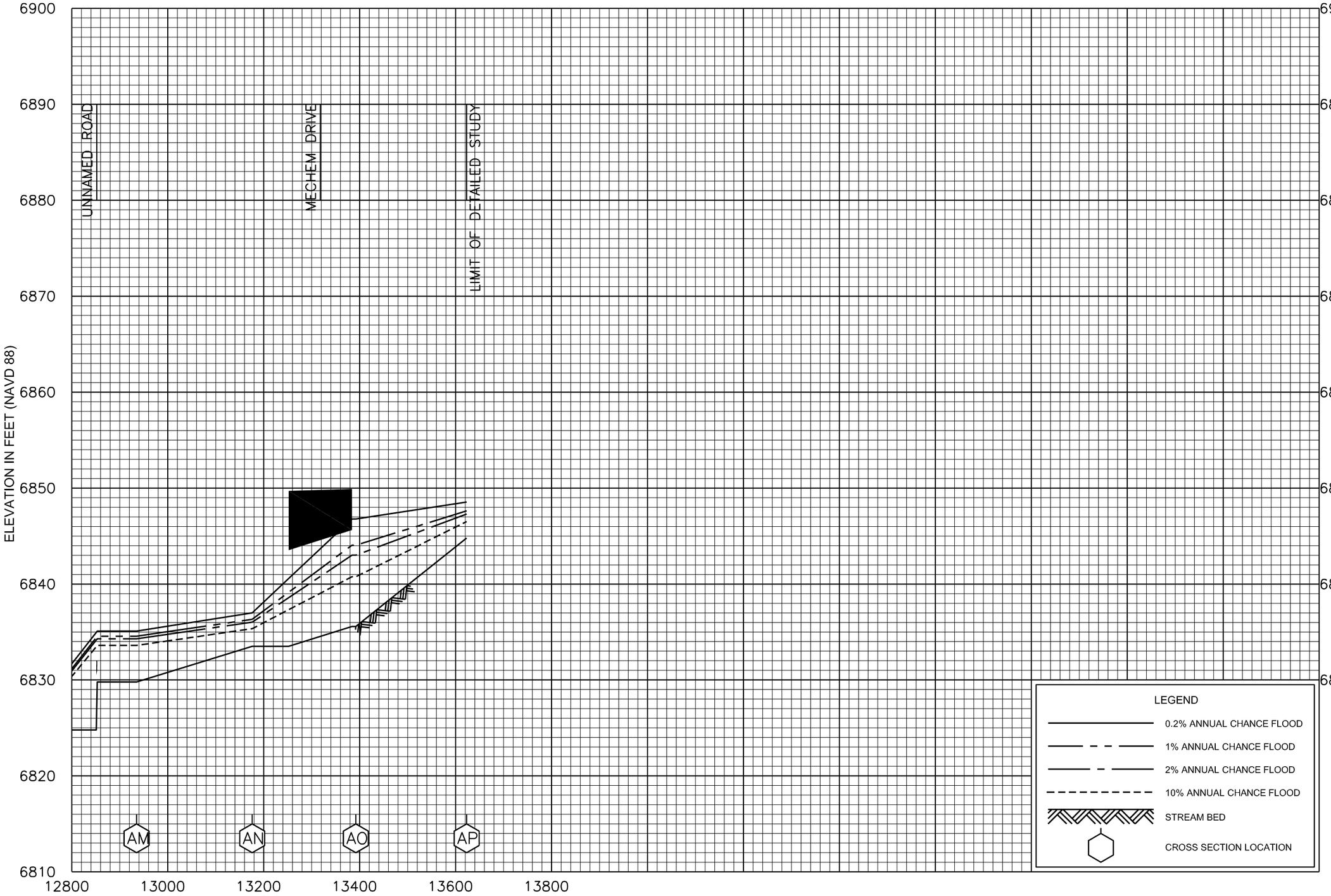

FLOOD PROFILES

CEDAR CREEK

FEDERAL EMERGENCY MANAGEMENT AGENCY

LINCOLN COUNTY, NM

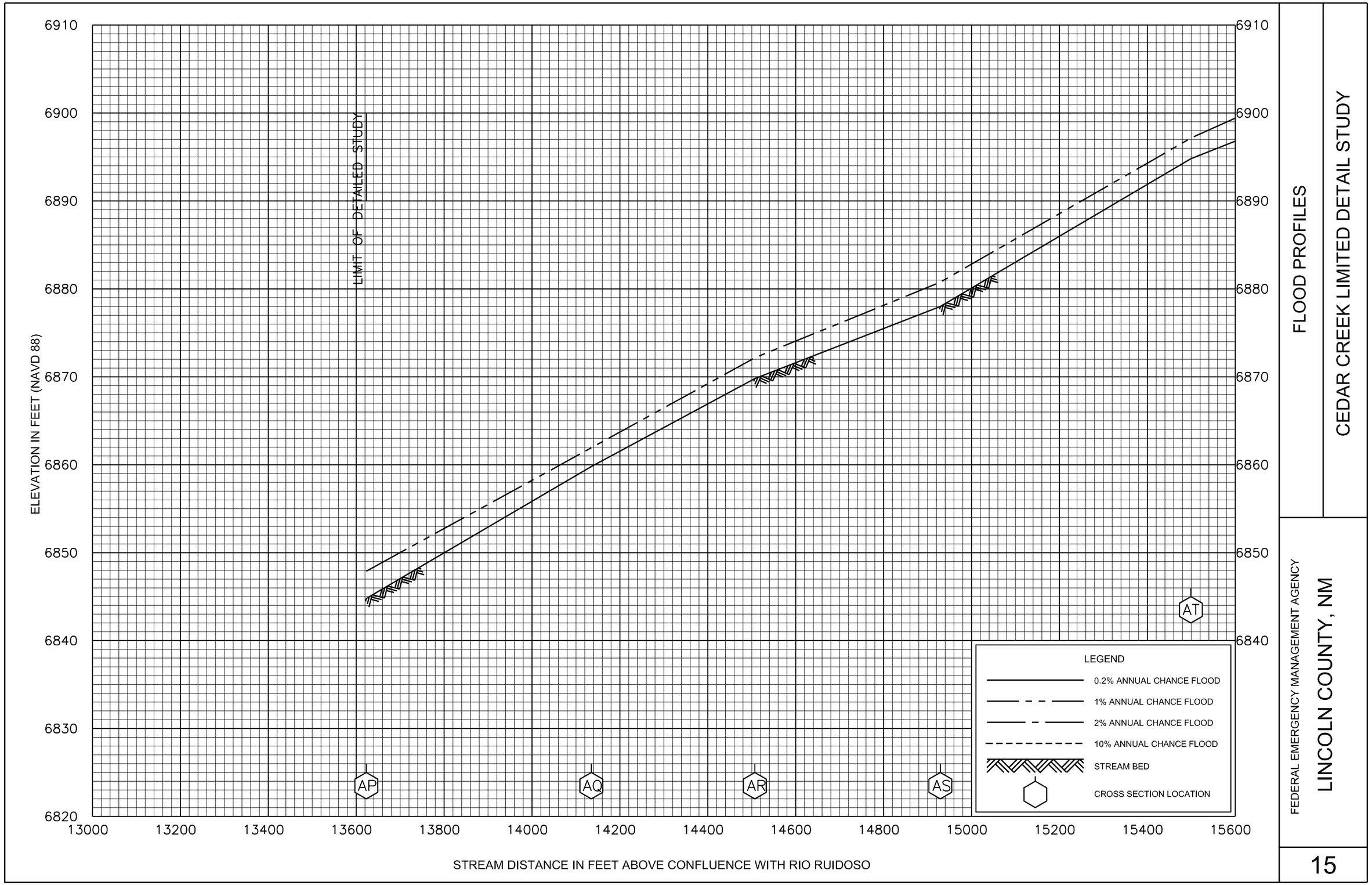

FLOOD PROFILES

CEDAR CREEK LIMITED DETAIL STUDY

FEDERAL EMERGENCY MANAGEMENT AGENCY

LINCOLN COUNTY, NM

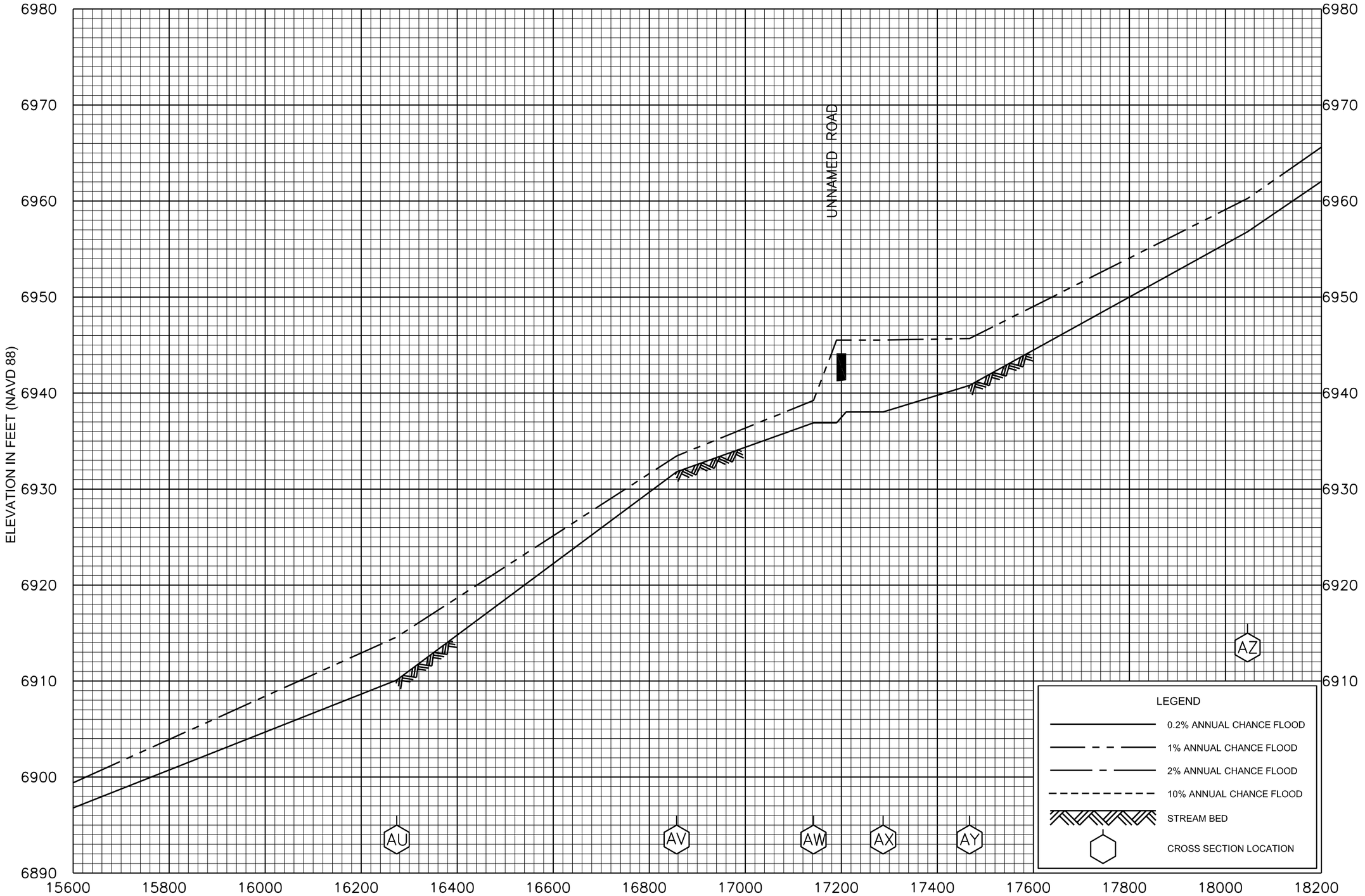

FLOOD PROFILES

CEDAR CREEK LIMITED DETAIL STUDY

FEDERAL EMERGENCY MANAGEMENT AGENCY

LINCOLN COUNTY, NM

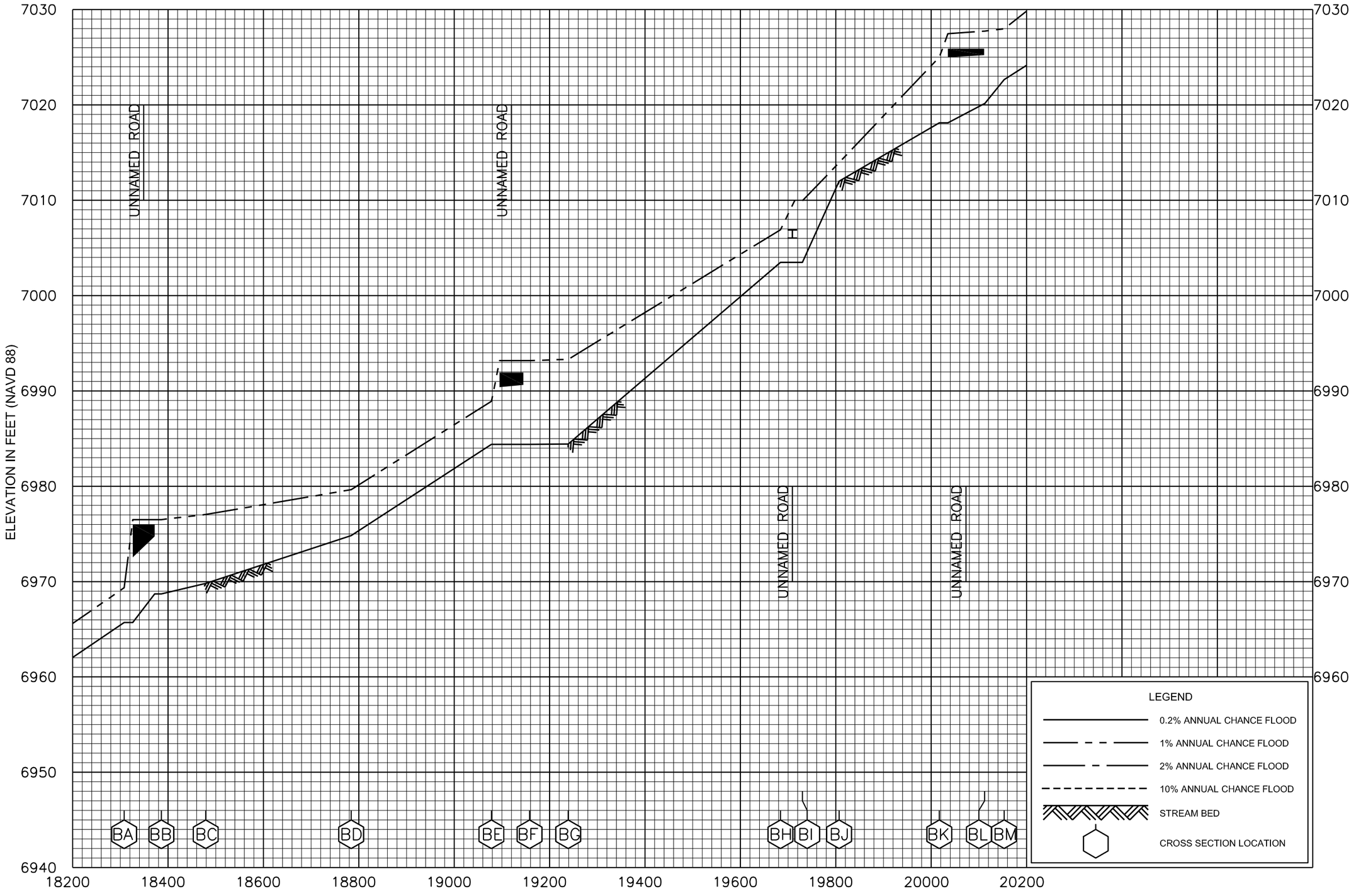

FLOOD PROFILES

CEDAR CREEK LIMITED DETAIL STUDY

FEDERAL EMERGENCY MANAGEMENT AGENCY

LINCOLN COUNTY, NM

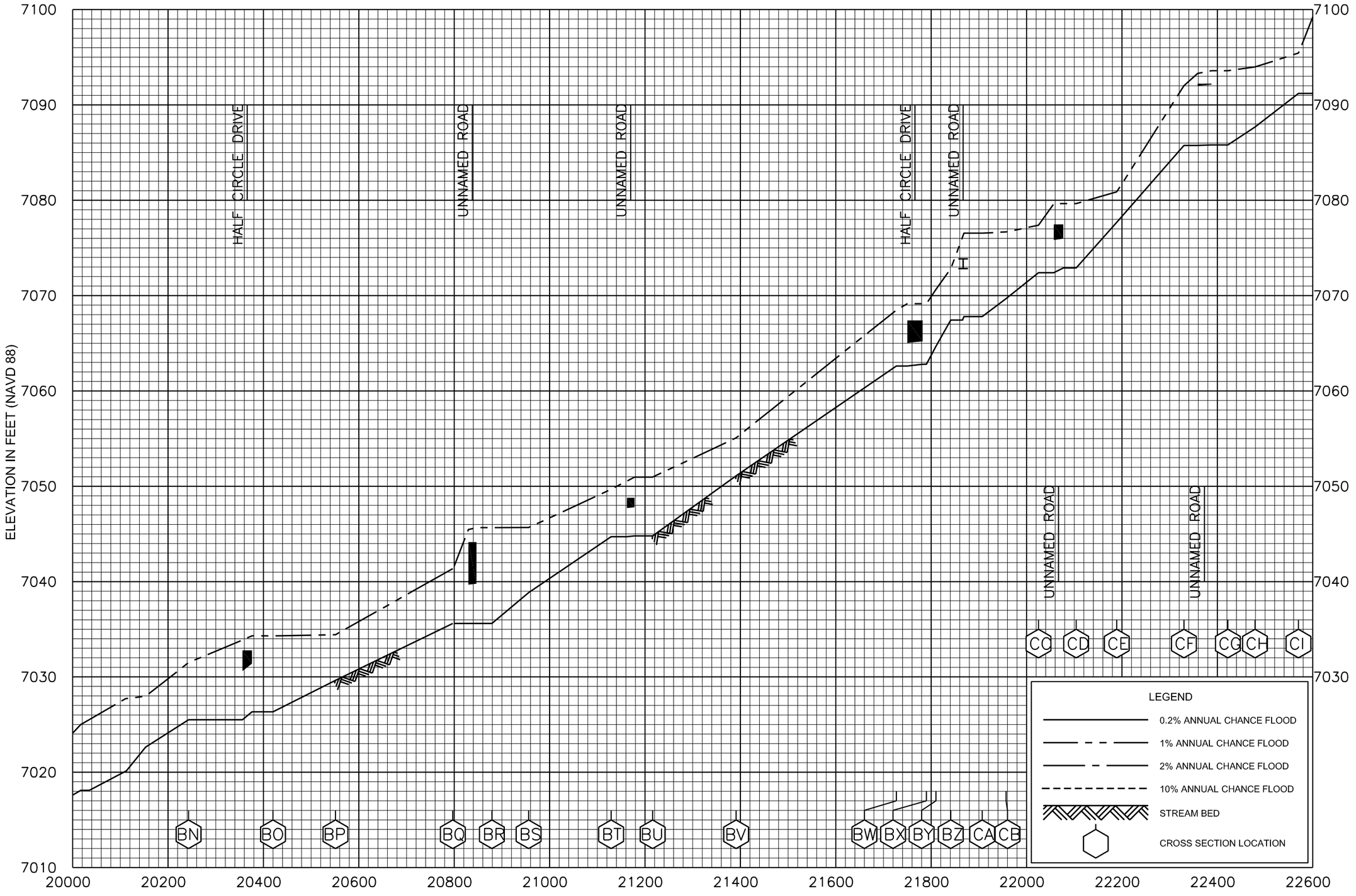

FLOOD PROFILES

CEDAR CREEK LIMITED DETAIL STUDY

FEDERAL EMERGENCY MANAGEMENT AGENCY

LINCOLN COUNTY, NM

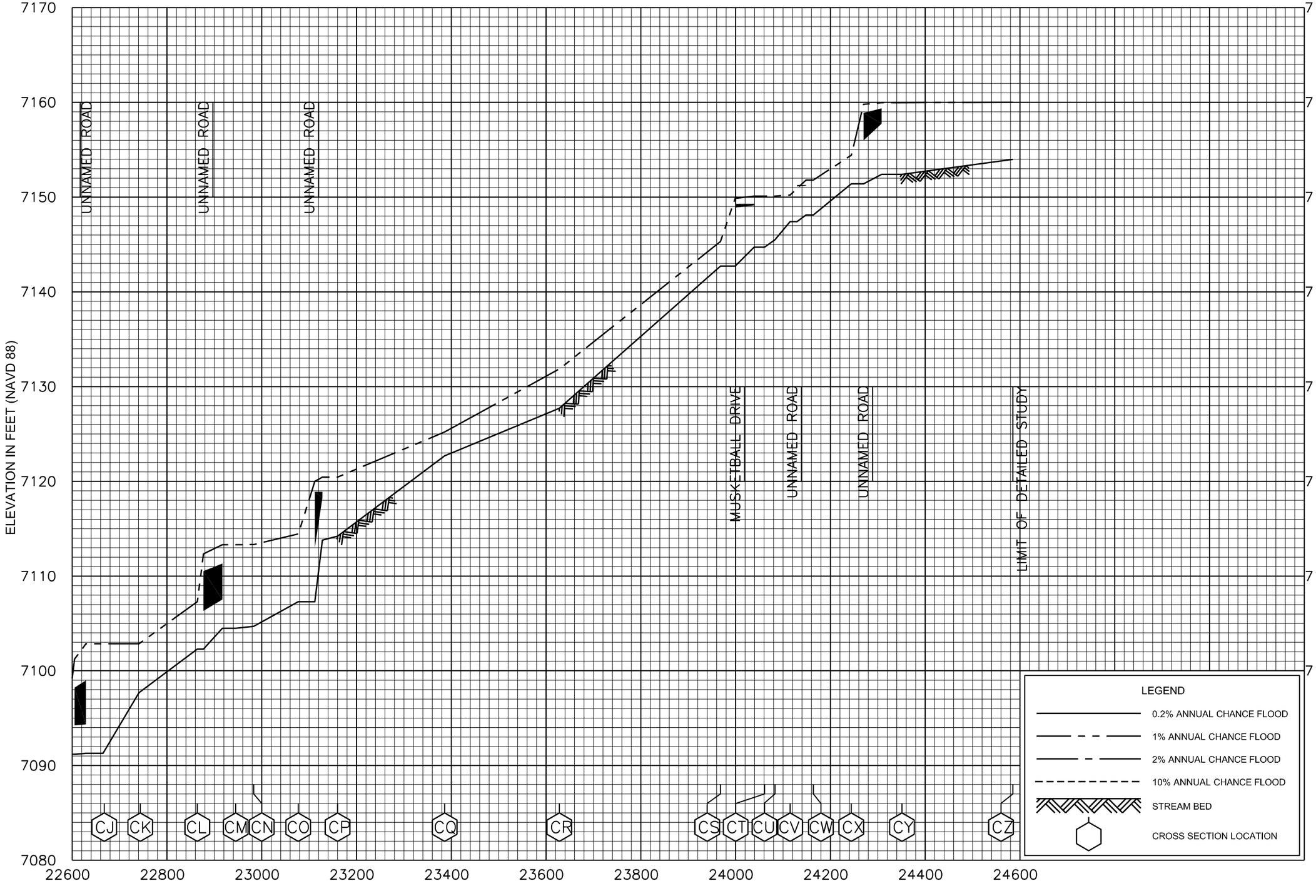

FLOOD PROFILES

CEDAR CREEK LIMITED DETAIL STUDY

FEDERAL EMERGENCY MANAGEMENT AGENCY

LINCOLN COUNTY, NM

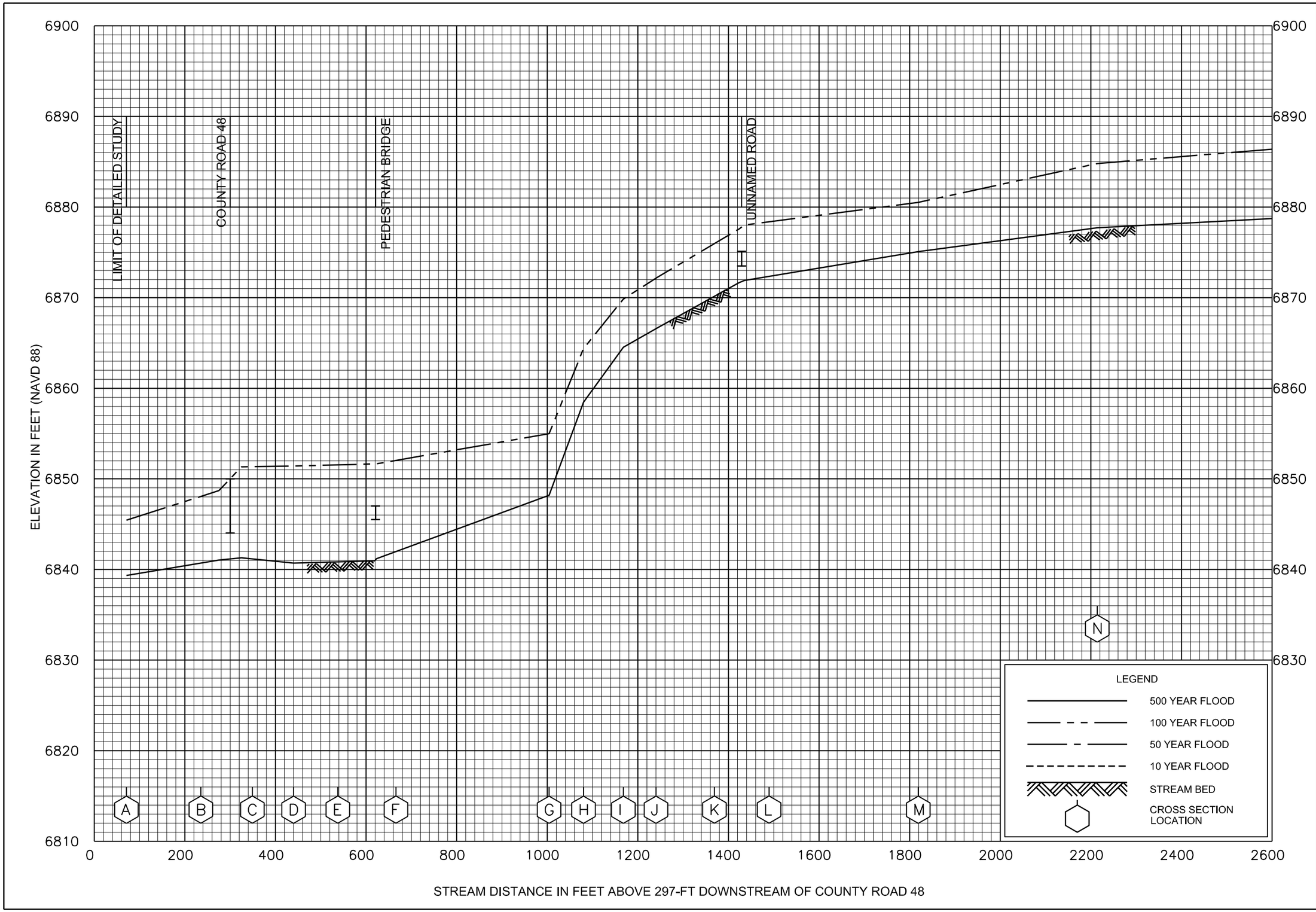

FLOOD PROFILES

RIO BONITO

FEDERAL EMERGENCY MANAGEMENT AGENCY

LINCOLN COUNTY, NM

ELEVATION IN FEET (NAVD 88)

6940
6930
6920
6910
6900
6890
6880
6870
6860
6850

2600 2800 3000 3200 3400 3600 3800 4000 4200 4400 4600 4800 5000 5200

STREAM DISTANCE IN FEET ABOVE 297-FT DOWNSTREAM OF COUNTY ROAD 48

UNNAMED ROAD

UNNAMED ROAD

O P Q R S T U V W X Y Z AA

LEGEND

500 YEAR FLOOD
100 YEAR FLOOD
50 YEAR FLOOD
10 YEAR FLOOD
STREAM BED
CROSS SECTION LOCATION

FLOOD PROFILES

RIO BONITO

FEDERAL EMERGENCY MANAGEMENT AGENCY

LINCOLN COUNTY, NM

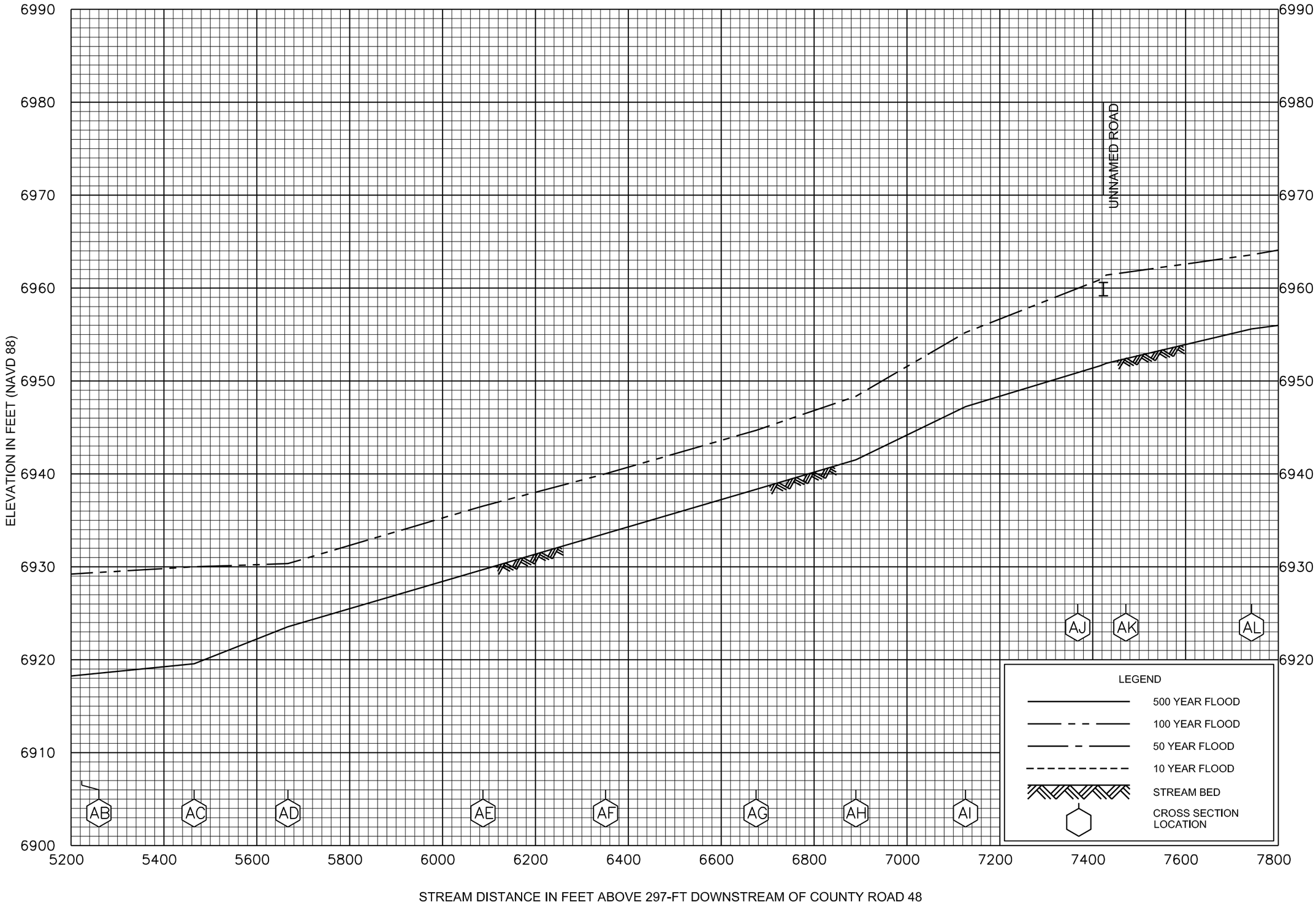

FLOOD PROFILES

RIO BONITO

FEDERAL EMERGENCY MANAGEMENT AGENCY

LINCOLN COUNTY, NM

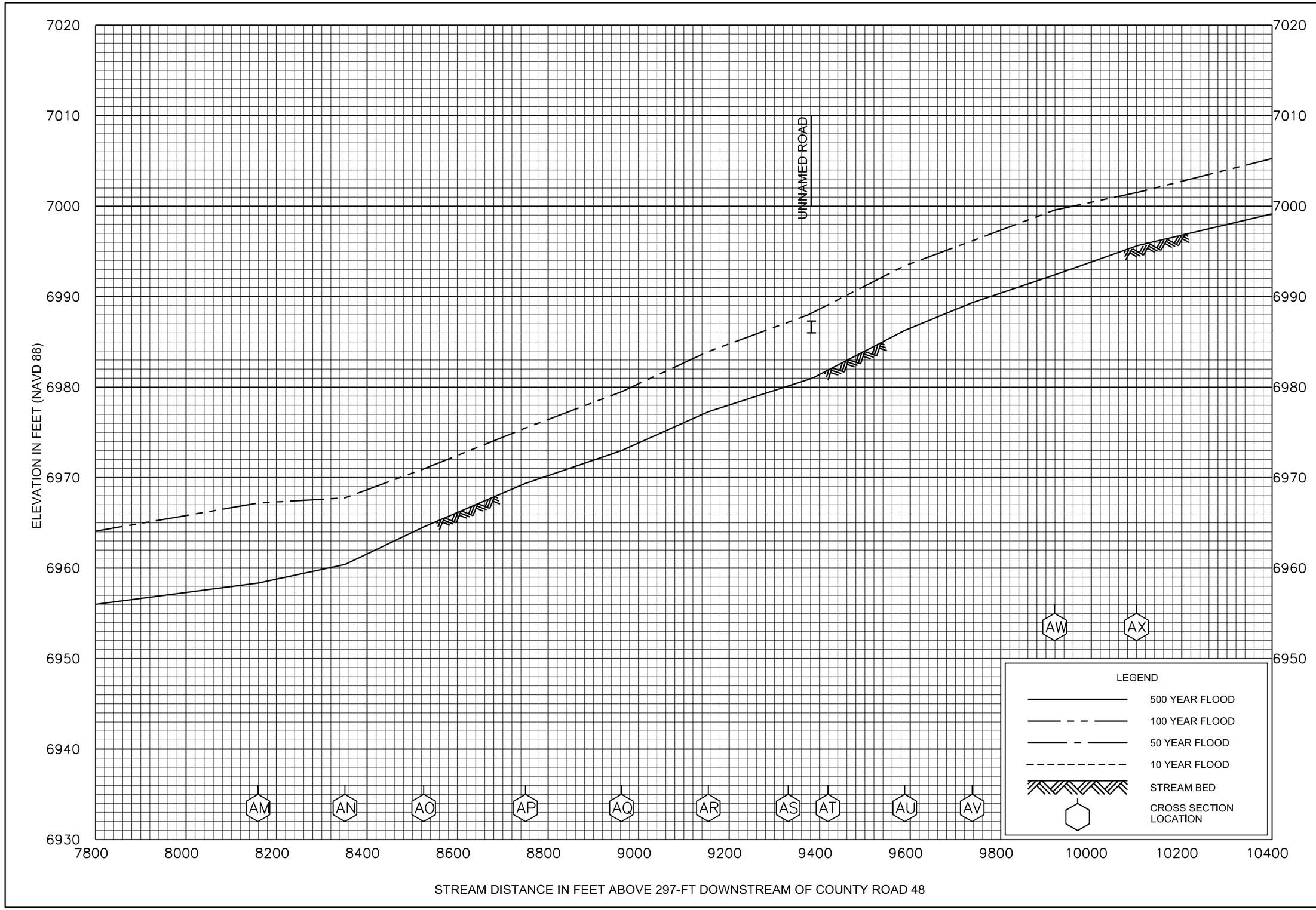

FLOOD PROFILES

RIO BONITO

FEDERAL EMERGENCY MANAGEMENT AGENCY

LINCOLN COUNTY, NM

ELEVATION IN FEET (NAVD 88)

7070
7060
7050
7040
7030
7020
7010
7000
6990
6980

10400 10600 10800 11000 11200 11400 11600 11800 12000 12200 12400 12600 12800 13000

STREAM DISTANCE IN FEET ABOVE 297-FT DOWNSTREAM OF COUNTY ROAD 48

AY AZ BA BB BC BD BE BF BG

LEGEND

- 500 YEAR FLOOD
- 100 YEAR FLOOD
- 50 YEAR FLOOD
- 10 YEAR FLOOD
- STREAM BED
- CROSS SECTION LOCATION

FLOOD PROFILES

RIO BONITO

FEDERAL EMERGENCY MANAGEMENT AGENCY

LINCOLN COUNTY, NM

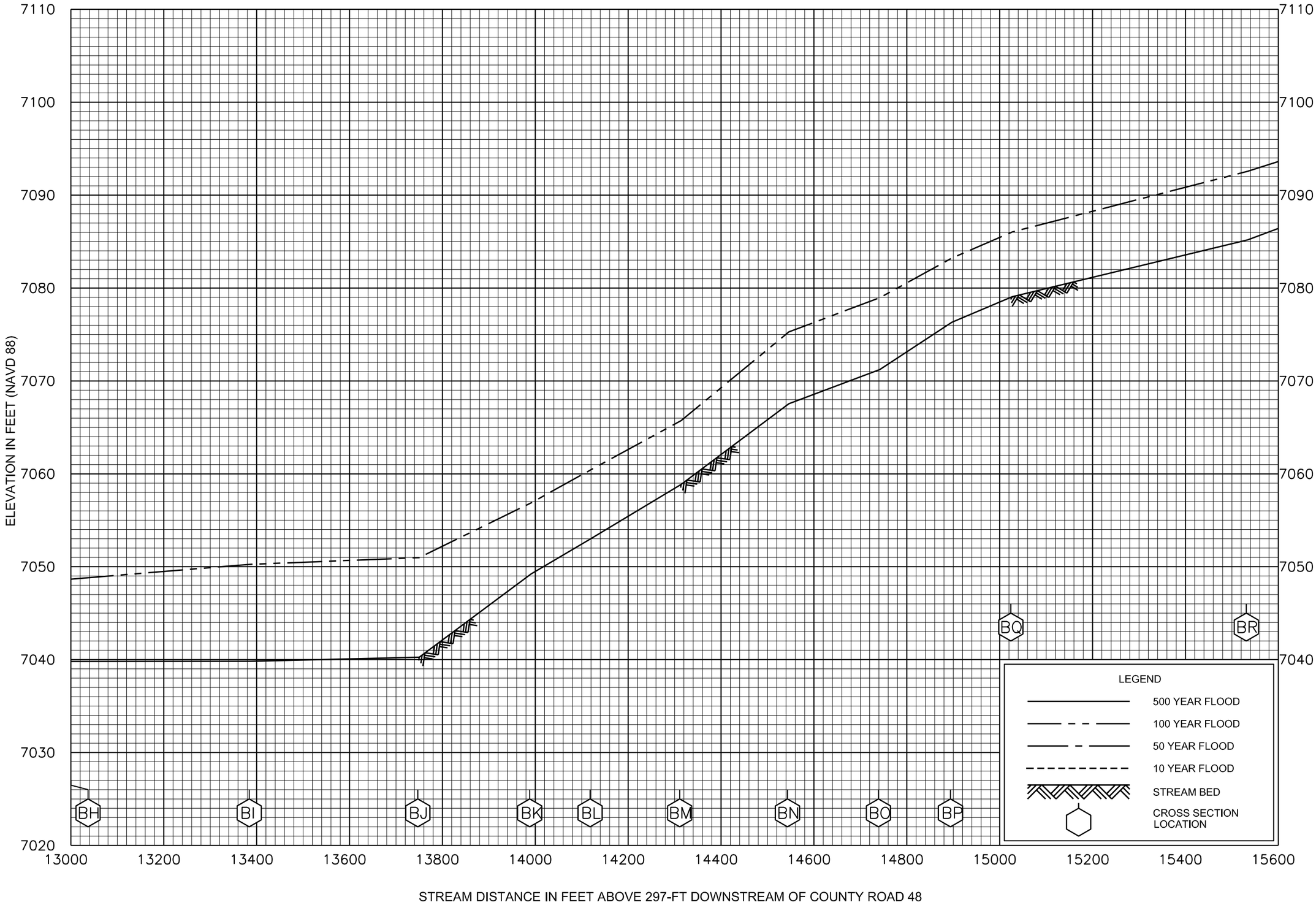

FLOOD PROFILES

RIO BONITO

FEDERAL EMERGENCY MANAGEMENT AGENCY

LINCOLN COUNTY, NM

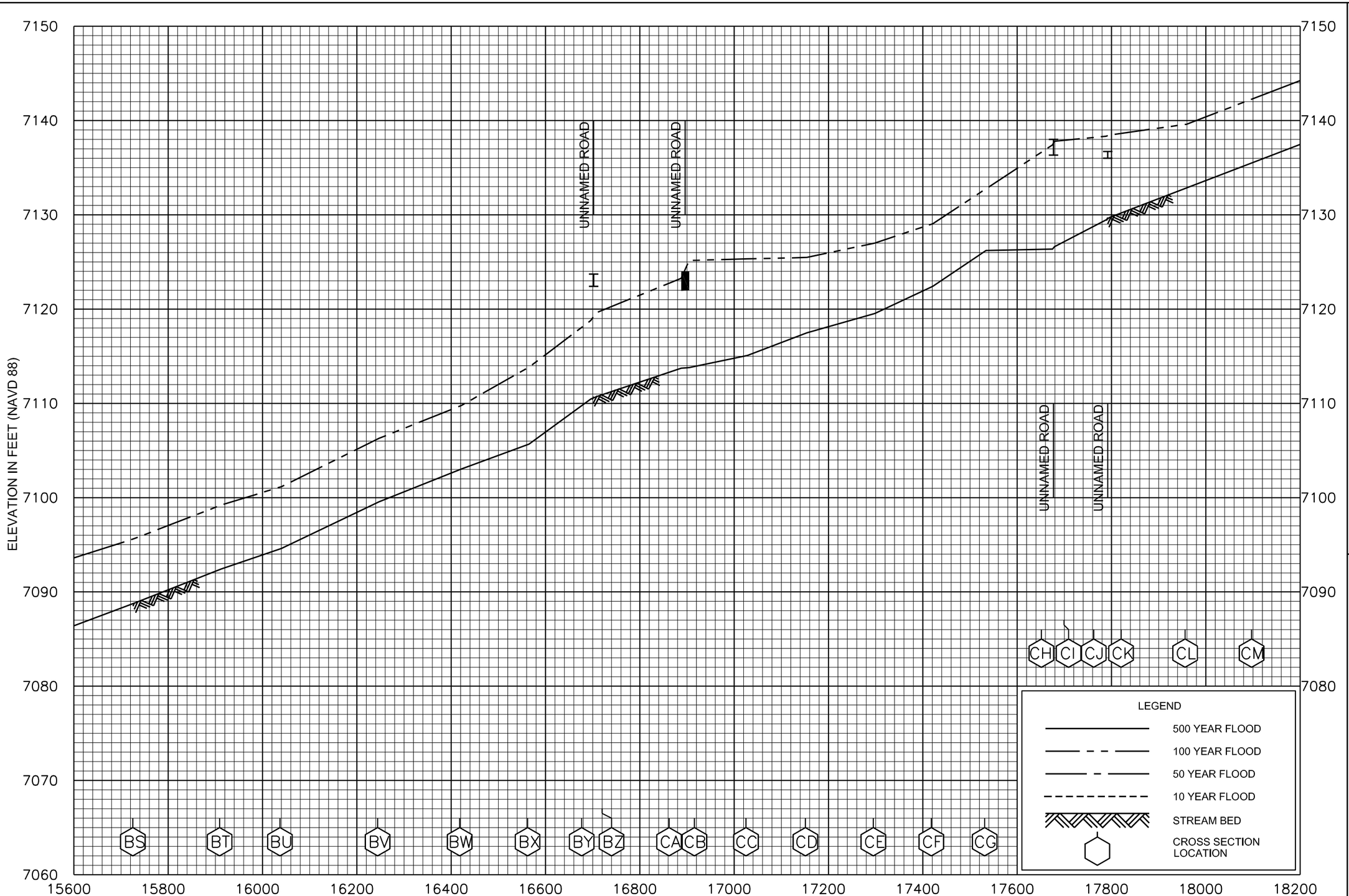

FLOOD PROFILES

RIO BONITO

FEDERAL EMERGENCY MANAGEMENT AGENCY

LINCOLN COUNTY, NM

ELEVATION IN FEET (NAVD 88)

7200
7190
7180
7170
7160
7150
7140
7130
7120
7110

UNNAMED ROAD
UNNAMED DAM
UNNAMED ROAD
UNNAMED ROAD
UNNAMED ROAD
UNNAMED ROAD

CN CO CP CQ CR CS CT CU CV CW CX CY CZ DA DB DC DD DE DF DG DH DI

LEGEND
500 YEAR FLOOD
100 YEAR FLOOD
50 YEAR FLOOD
10 YEAR FLOOD
STREAM BED
CROSS SECTION LOCATION

18200 18400 18600 18800 19000 19200 19400 19600 19800 20000 20200 20400 20600 20800

STREAM DISTANCE IN FEET ABOVE 297-FT DOWNSTREAM OF COUNTY ROAD 48

FLOOD PROFILES

RIO BONITO

FEDERAL EMERGENCY MANAGEMENT AGENCY

LINCOLN COUNTY, NM

ELEVATION IN FEET (NAVD 88)

7260
7250
7240
7230
7220
7210
7200
7190
7180
7170

UNNAMED ROAD

DJ DK DL DM DN DO DP DQ DR DS DT DU DV DW DX DY DZ EA EB

LEGEND
- 500 YEAR FLOOD
- 100 YEAR FLOOD
- 50 YEAR FLOOD
- 10 YEAR FLOOD
- STREAM BED
- CROSS SECTION LOCATION

20800 21000 21200 21400 21600 21800 22000 22200 22400 22600 22800 23000 23200 23400

STREAM DISTANCE IN FEET ABOVE 297-FT DOWNSTREAM OF COUNTY ROAD 48

FLOOD PROFILES

RIO BONITO

FEDERAL EMERGENCY MANAGEMENT AGENCY

LINCOLN COUNTY, NM

ELEVATION IN FEET (NAVD 88)

7320
7310
7300
7290
7280
7270
7260
7250
7240
7230

23400 23600 23800 24000 24200 24400 24600 24800 25000

LIMIT OF DETAILED STUDY

EC ED EE EF EG EH EI EJ EK EL EM EN EO EP EQ ER ES

LEGEND

- 500 YEAR FLOOD
- 100 YEAR FLOOD
- 50 YEAR FLOOD
- 10 YEAR FLOOD
- STREAM BED
- CROSS SECTION LOCATION

STREAM DISTANCE IN FEET ABOVE 297-FT DOWNSTREAM OF COUNTY ROAD 48

FLOOD PROFILES

RIO BONITO

FEDERAL EMERGENCY MANAGEMENT AGENCY

LINCOLN COUNTY, NM

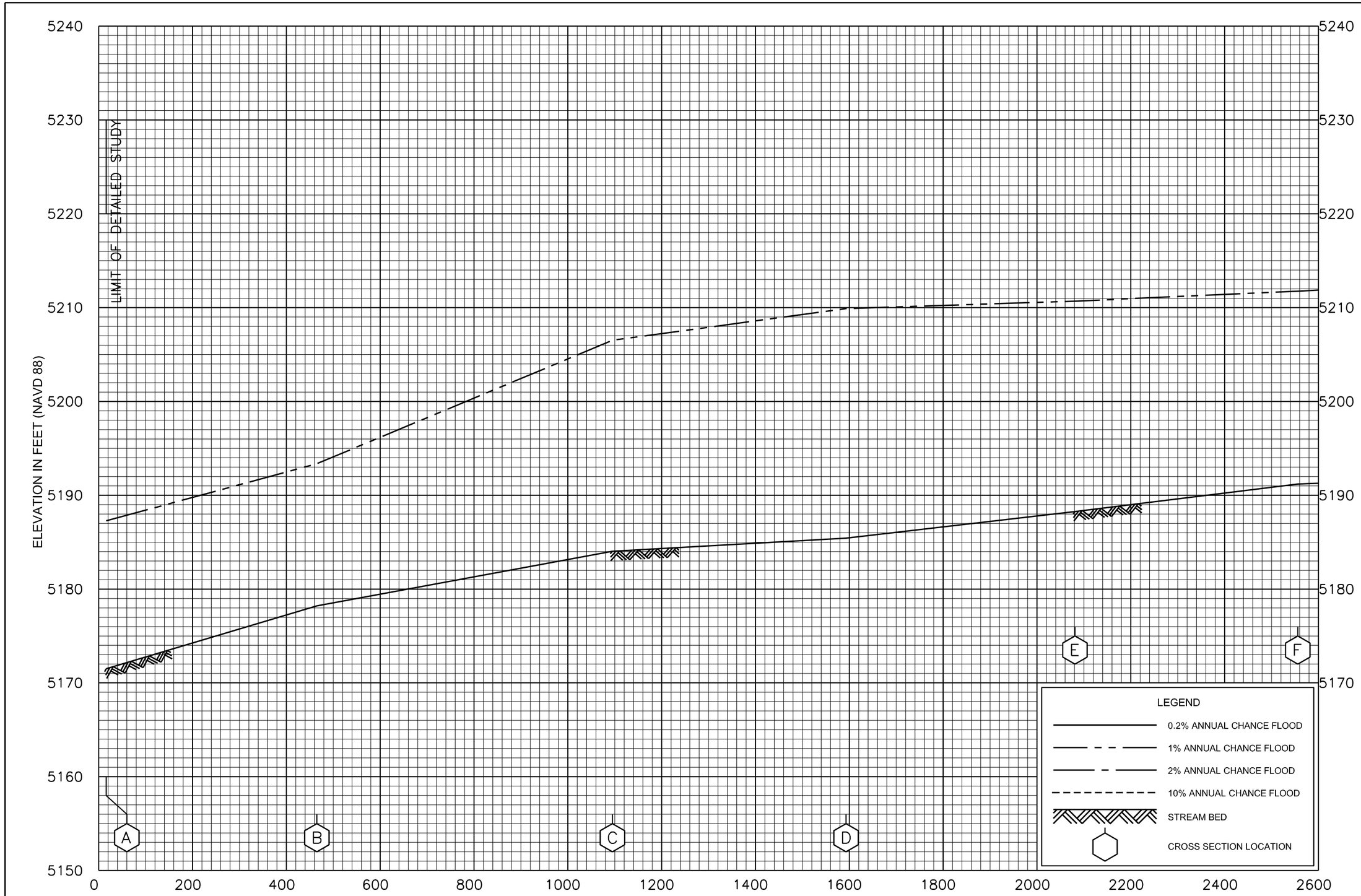

FLOOD PROFILES

RIO RUIDOSO LIMITED DETAIL STUDY

FEDERAL EMERGENCY MANAGEMENT AGENCY

LINCOLN COUNTY, NM

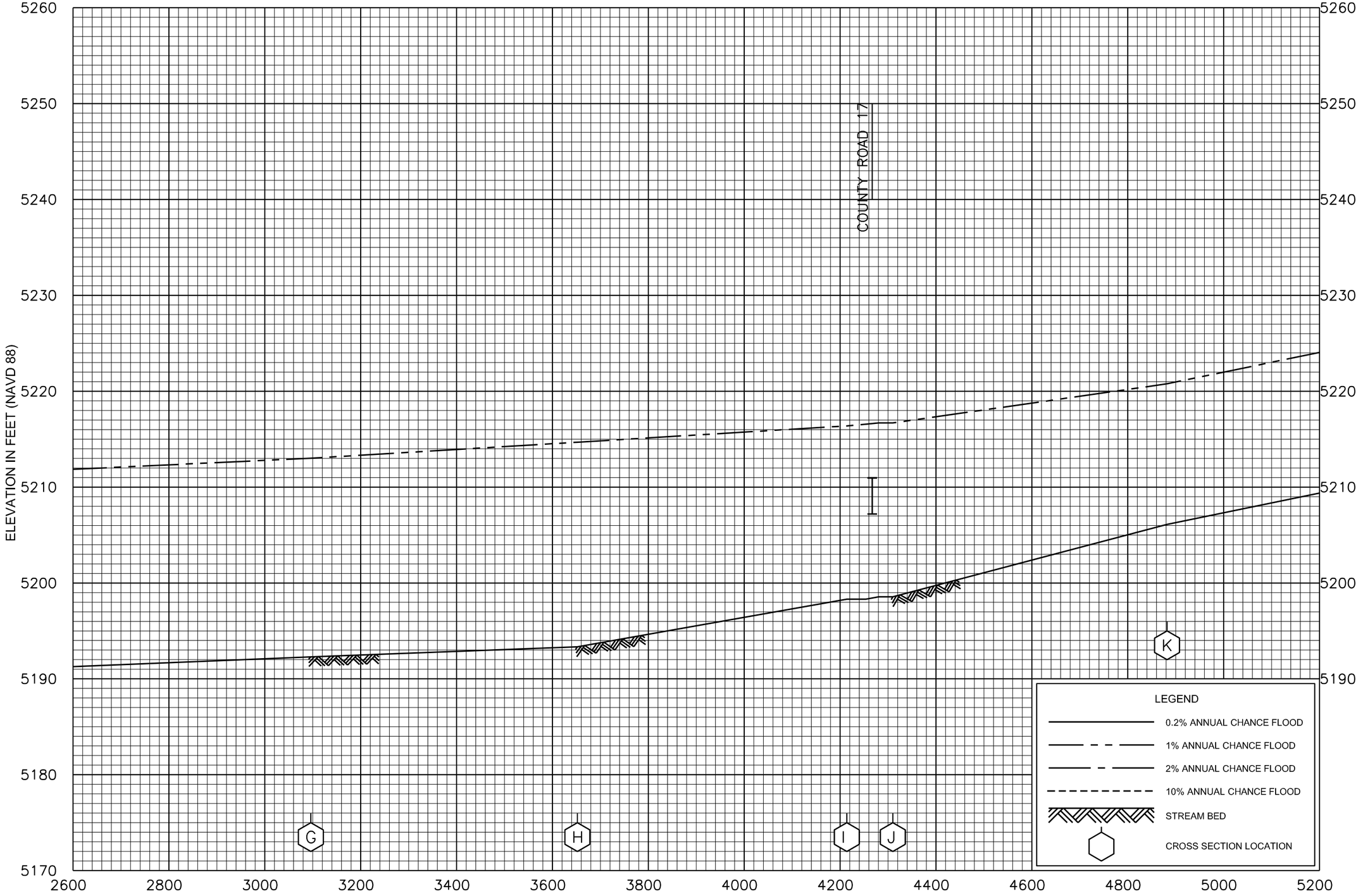

FLOOD PROFILES

RIO RUIDOSO LIMITED DETAIL STUDY

FEDERAL EMERGENCY MANAGEMENT AGENCY

LINCOLN COUNTY, NM

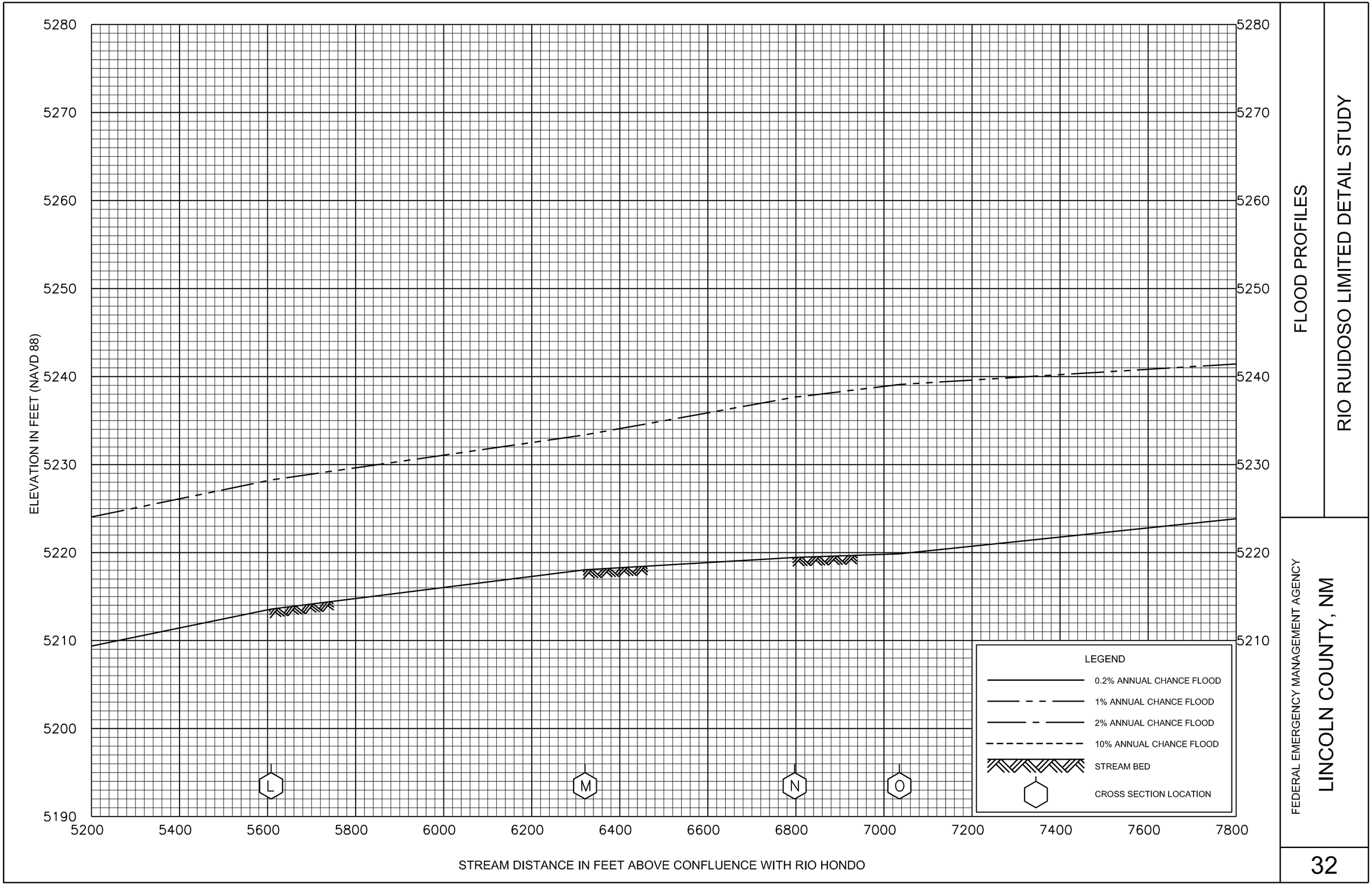

FLOOD PROFILES

RIO RUIDOSO LIMITED DETAIL STUDY

FEDERAL EMERGENCY MANAGEMENT AGENCY

LINCOLN COUNTY, NM

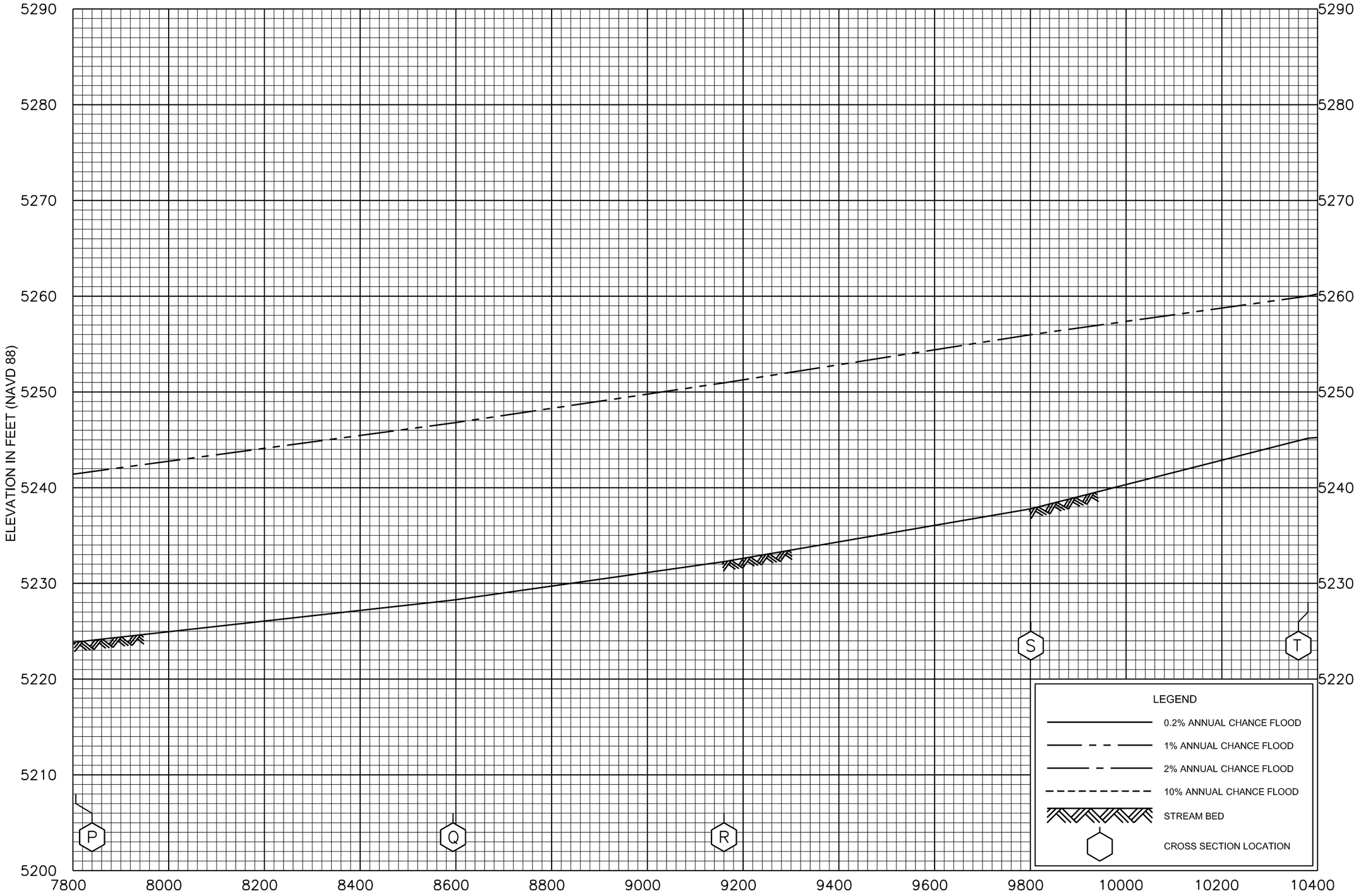

FLOOD PROFILES

RIO RUIDOSO LIMITED DETAIL STUDY

FEDERAL EMERGENCY MANAGEMENT AGENCY

LINCOLN COUNTY, NM

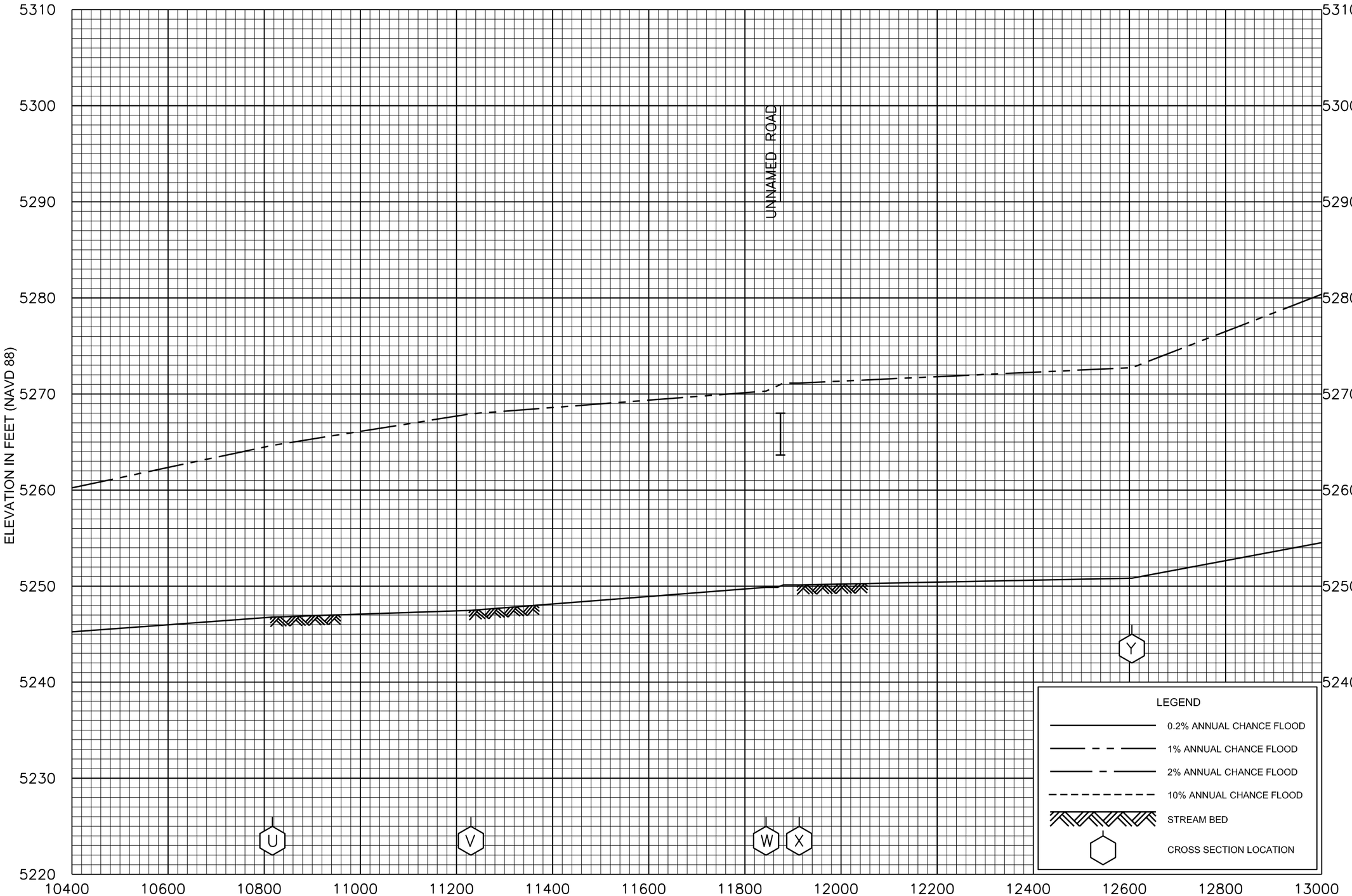

FLOOD PROFILES

RIO RUIDOSO LIMITED DETAIL STUDY

FEDERAL EMERGENCY MANAGEMENT AGENCY

LINCOLN COUNTY, NM

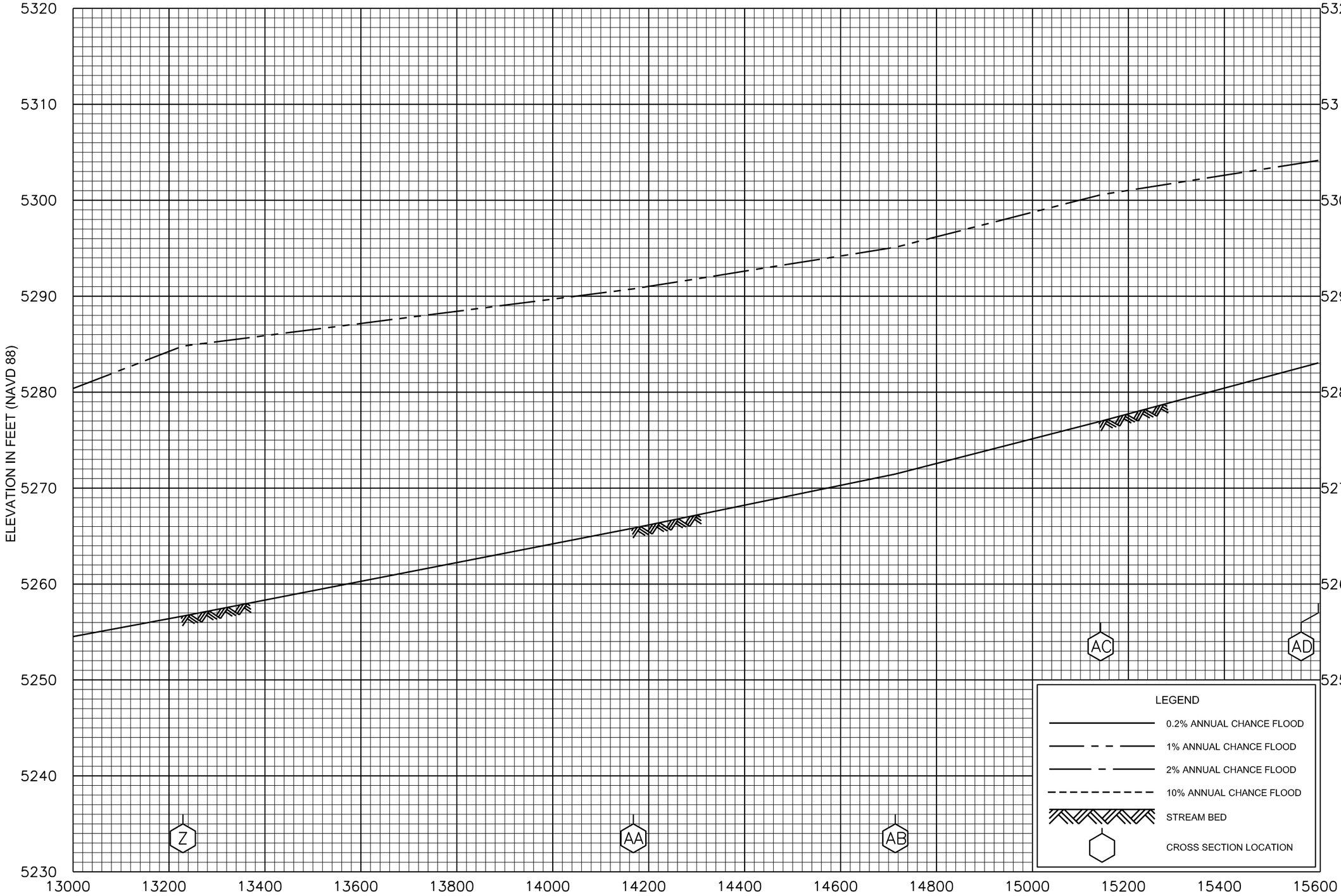

FLOOD PROFILES

RIO RUIDOSO LIMITED DETAIL STUDY

FEDERAL EMERGENCY MANAGEMENT AGENCY

LINCOLN COUNTY, NM

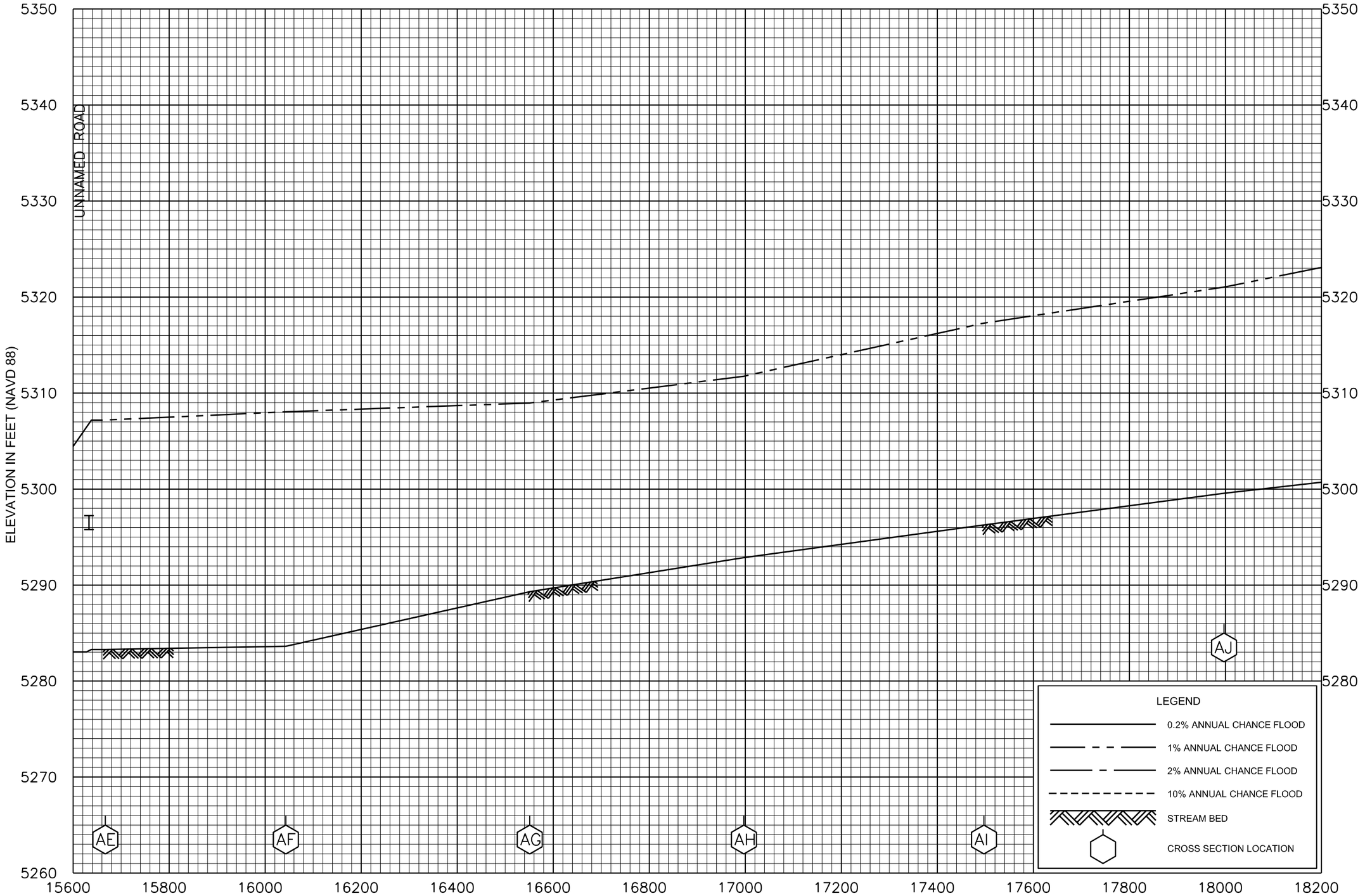

FLOOD PROFILES

RIO RUIDOSO LIMITED DETAIL STUDY

FEDERAL EMERGENCY MANAGEMENT AGENCY

LINCOLN COUNTY, NM

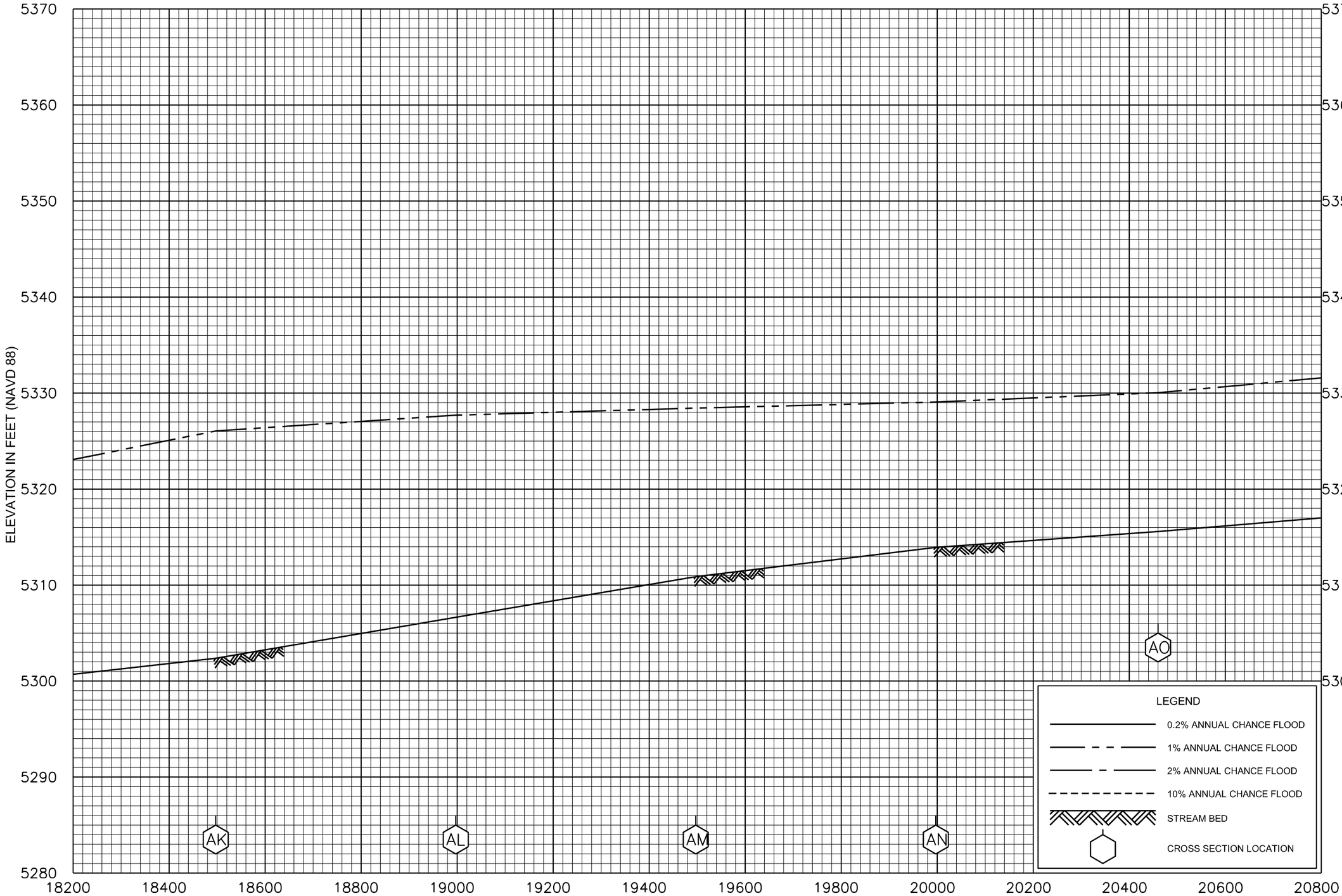

FLOOD PROFILES

RIO RUIDOSO LIMITED DETAIL STUDY

FEDERAL EMERGENCY MANAGEMENT AGENCY

LINCOLN COUNTY, NM

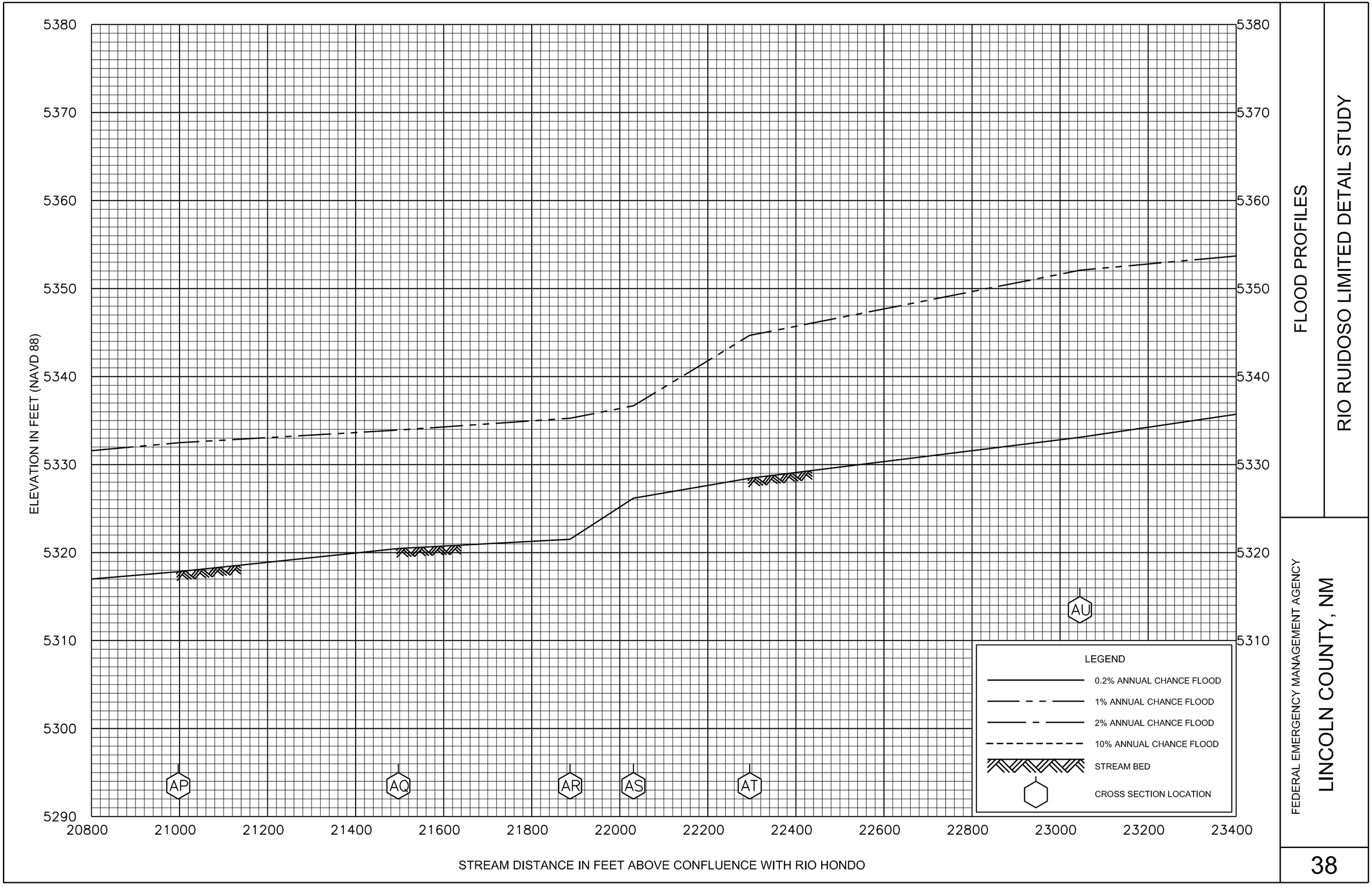

FLOOD PROFILES

RIO RUIDOSO LIMITED DETAIL STUDY

FEDERAL EMERGENCY MANAGEMENT AGENCY

LINCOLN COUNTY, NM

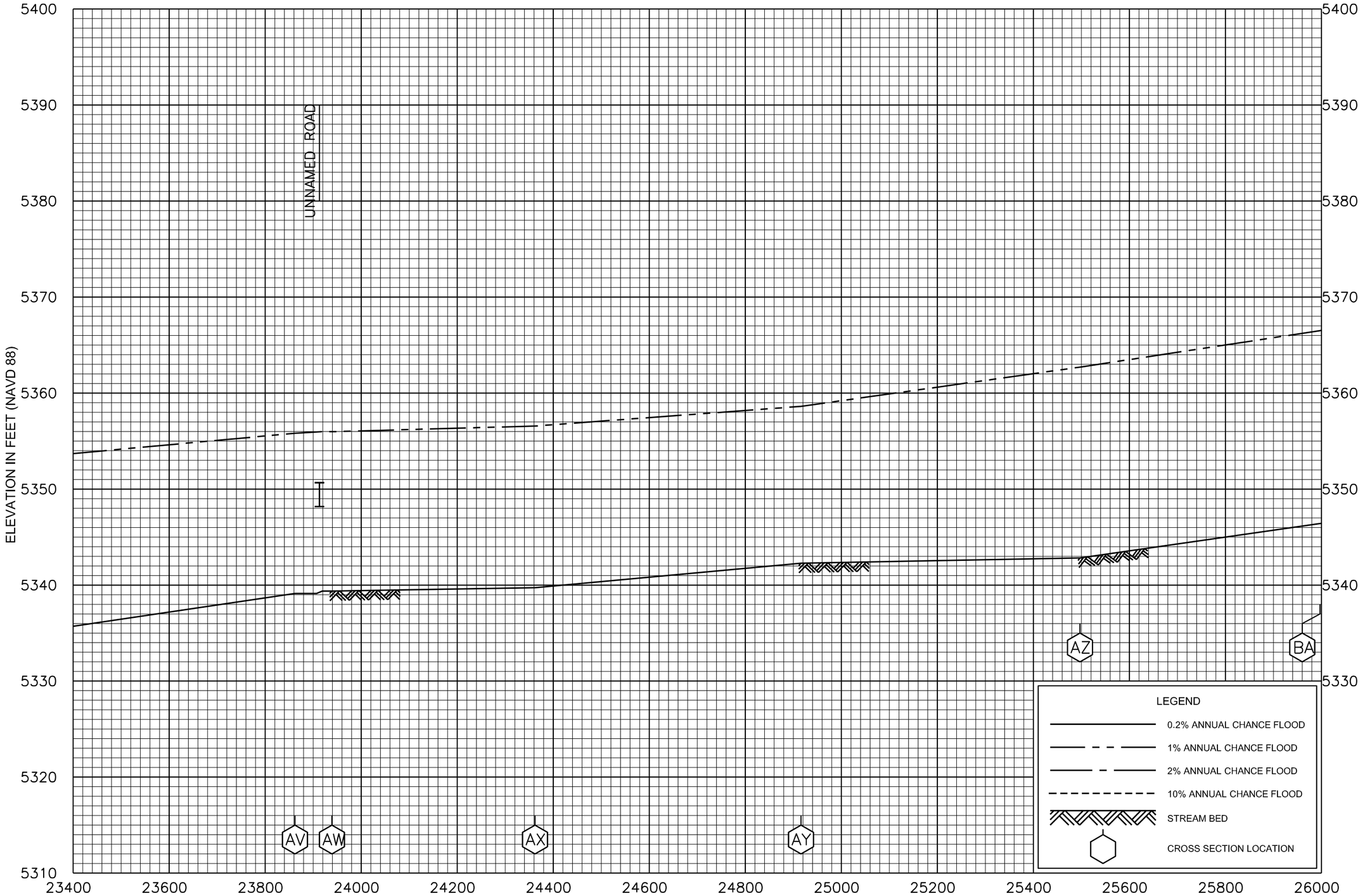

FLOOD PROFILES

RIO RUIDOSO LIMITED DETAIL STUDY

FEDERAL EMERGENCY MANAGEMENT AGENCY

LINCOLN COUNTY, NM

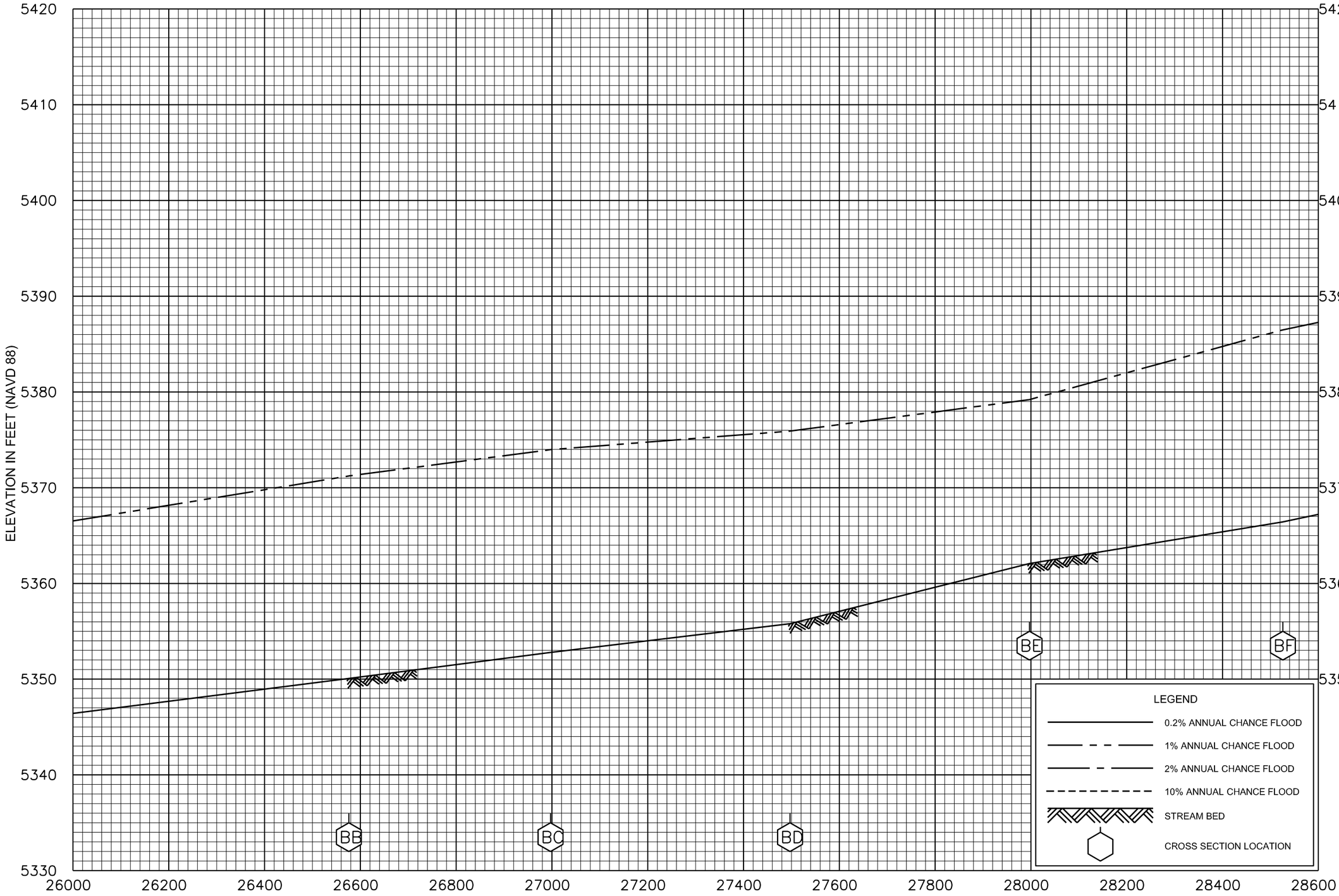

FLOOD PROFILES

RIO RUIDOSO LIMITED DETAIL STUDY

FEDERAL EMERGENCY MANAGEMENT AGENCY

LINCOLN COUNTY, NM

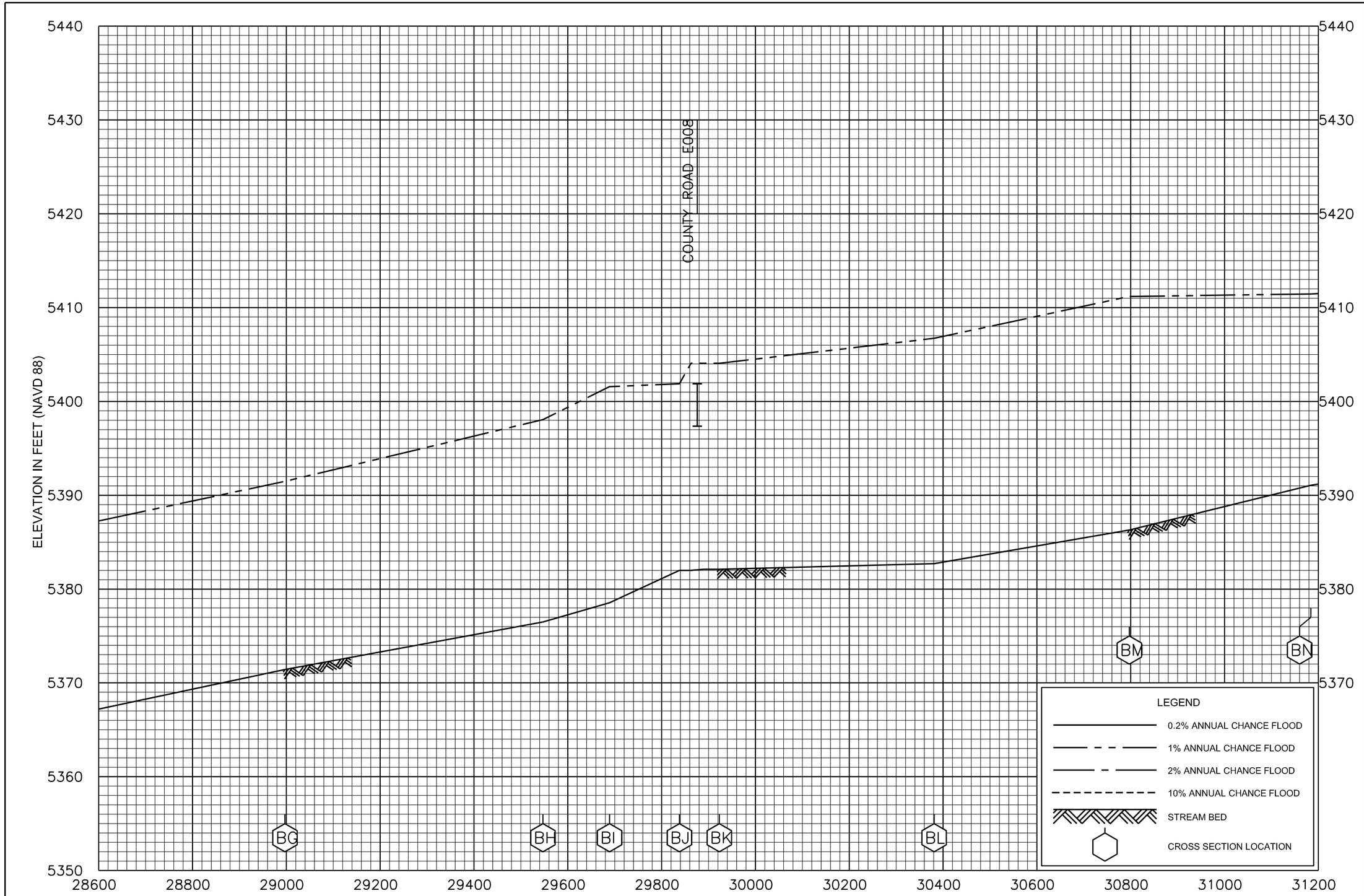

FLOOD PROFILES

RIO RUIDOSO LIMITED DETAIL STUDY

FEDERAL EMERGENCY MANAGEMENT AGENCY

LINCOLN COUNTY, NM

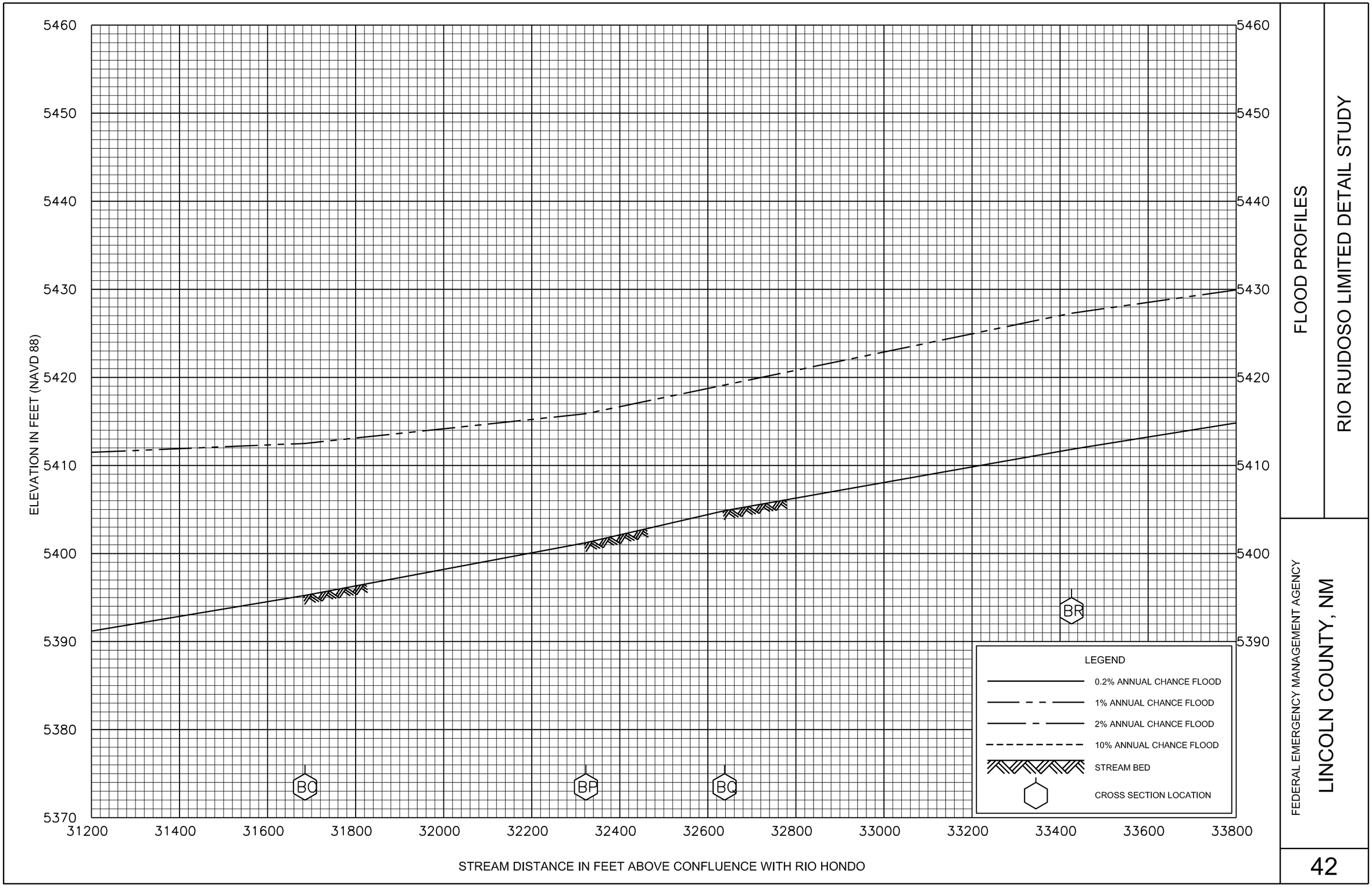

FLOOD PROFILES

RIO RUIDOSO LIMITED DETAIL STUDY

FEDERAL EMERGENCY MANAGEMENT AGENCY

LINCOLN COUNTY, NM

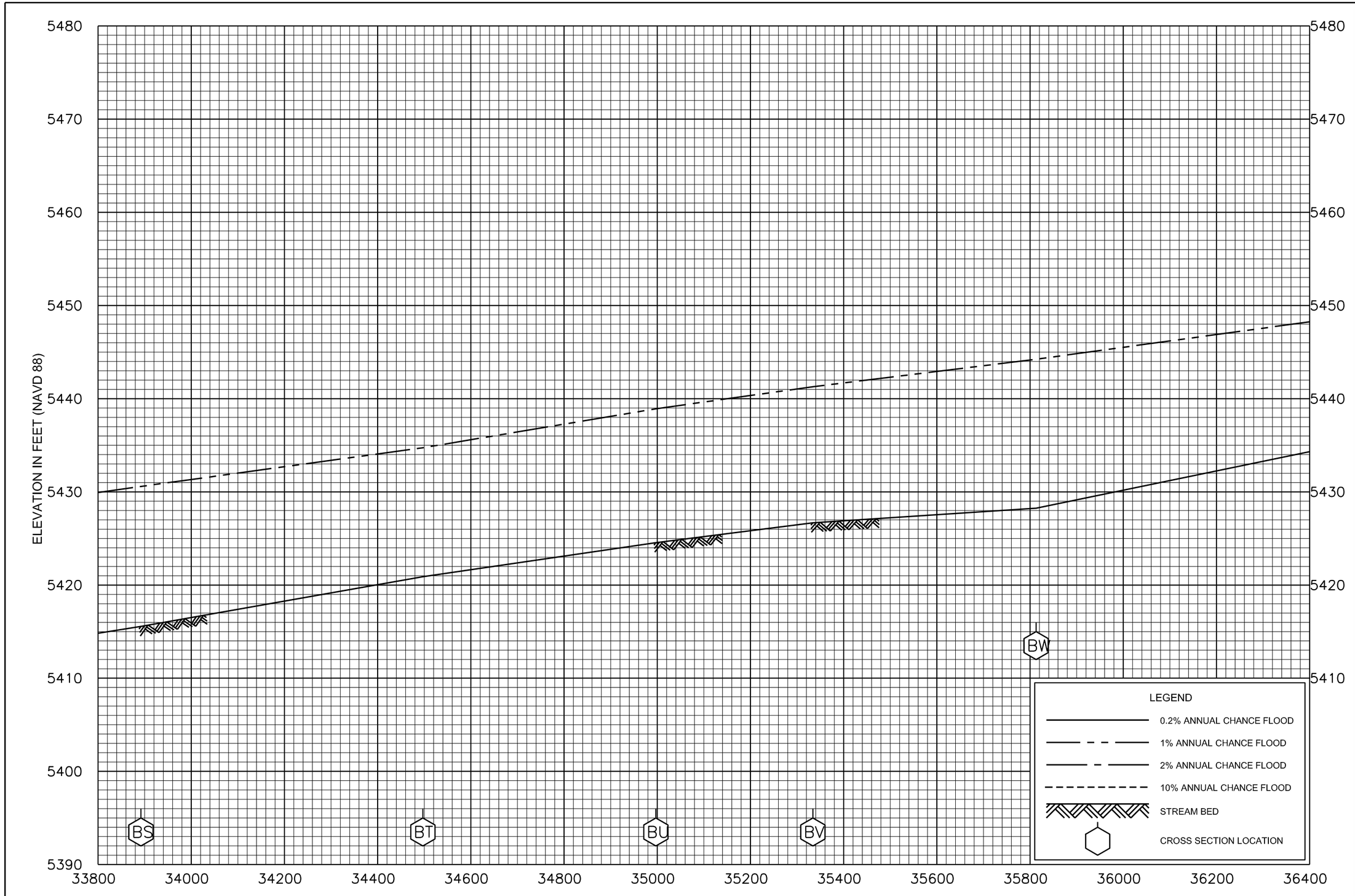

FLOOD PROFILES

RIO RUIDOSO LIMITED DETAIL STUDY

FEDERAL EMERGENCY MANAGEMENT AGENCY

LINCOLN COUNTY, NM

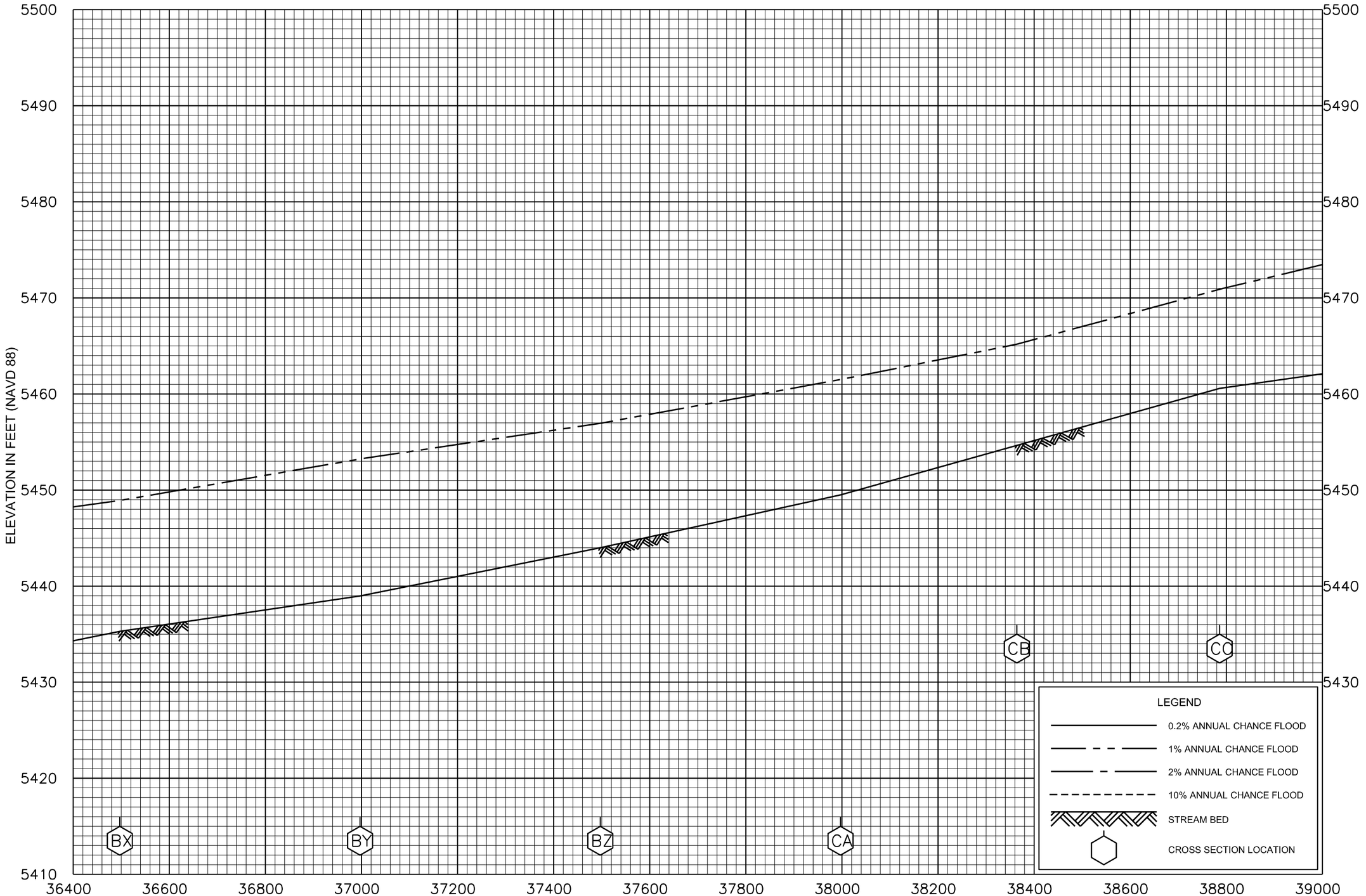

FLOOD PROFILES

RIO RUIDOSO LIMITED DETAIL STUDY

FEDERAL EMERGENCY MANAGEMENT AGENCY

LINCOLN COUNTY, NM

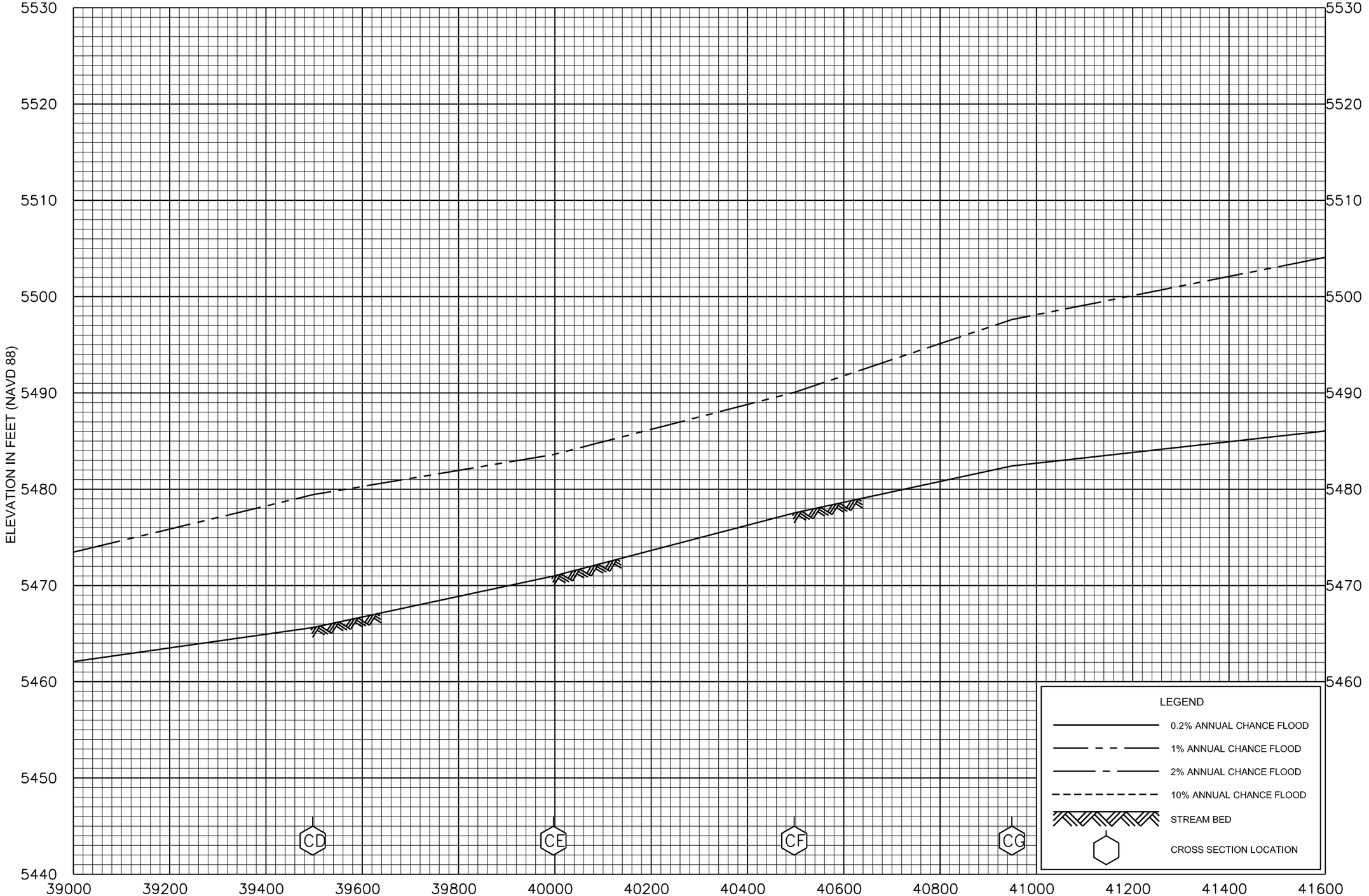

FLOOD PROFILES

RIO RUIDOSO LIMITED DETAIL STUDY

FEDERAL EMERGENCY MANAGEMENT AGENCY

LINCOLN COUNTY, NM

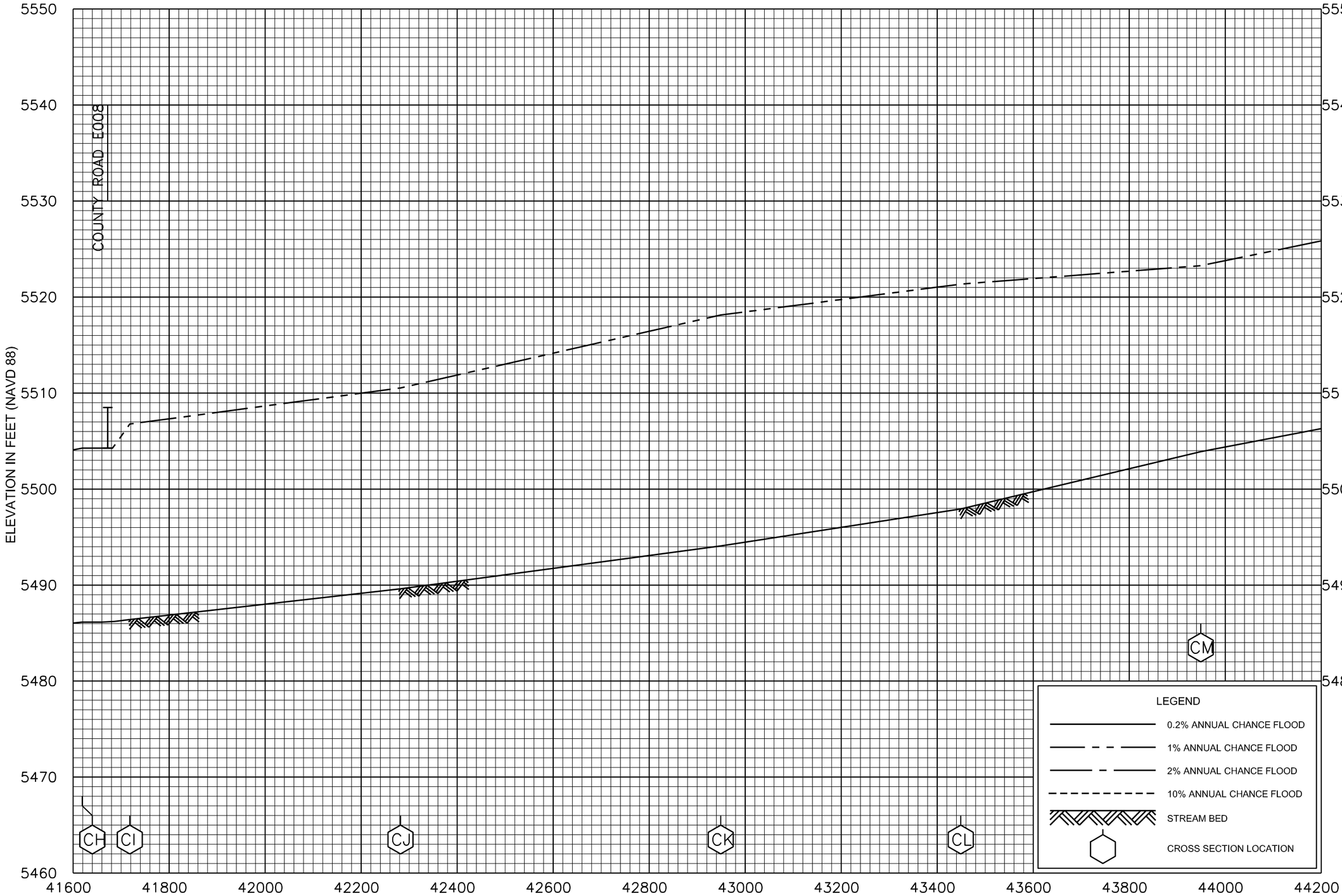

FLOOD PROFILES

RIO RUIDOSO LIMITED DETAIL STUDY

FEDERAL EMERGENCY MANAGEMENT AGENCY

LINCOLN COUNTY, NM

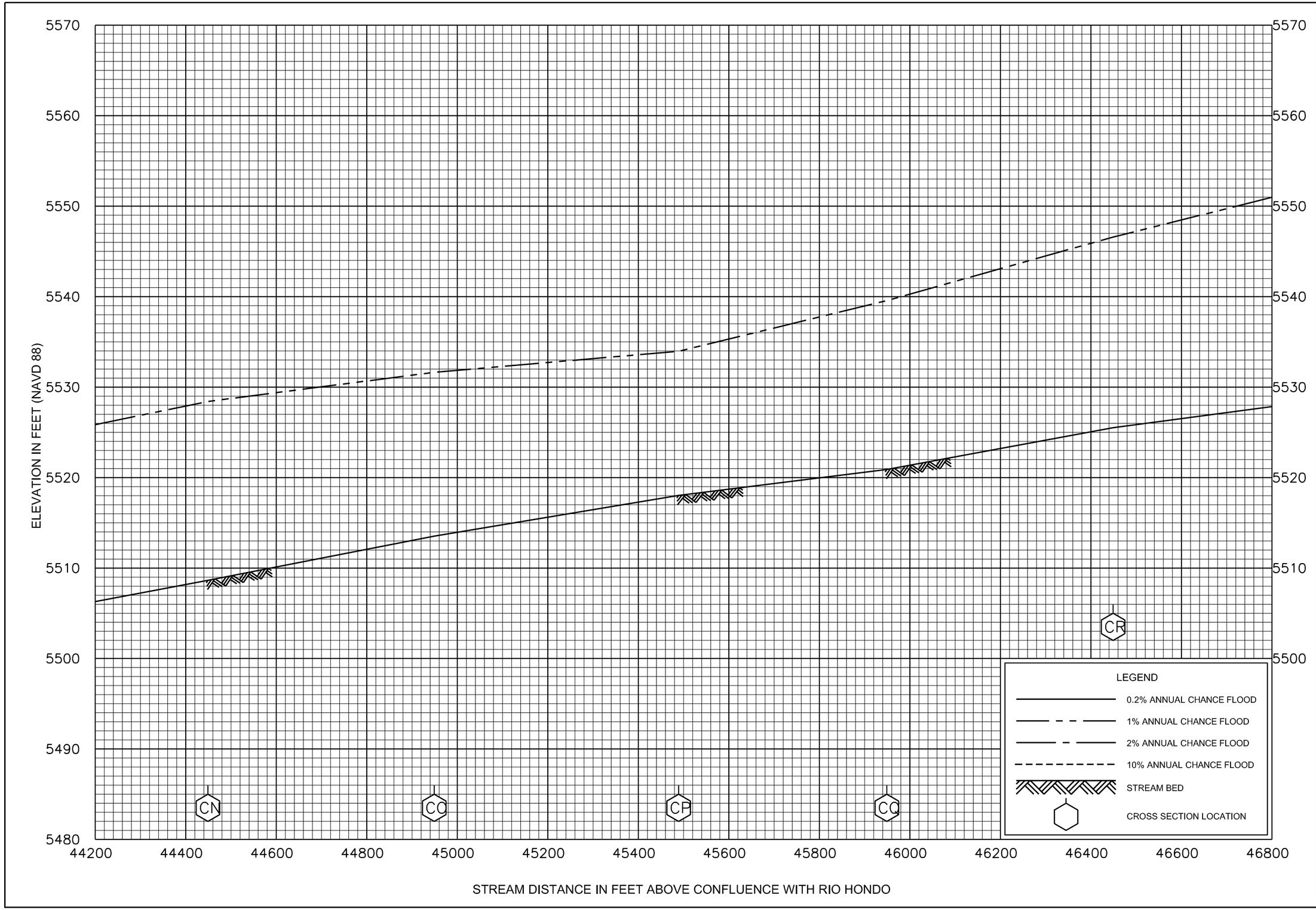

FLOOD PROFILES

RIO RUIDOSO LIMITED DETAIL STUDY

FEDERAL EMERGENCY MANAGEMENT AGENCY

LINCOLN COUNTY, NM

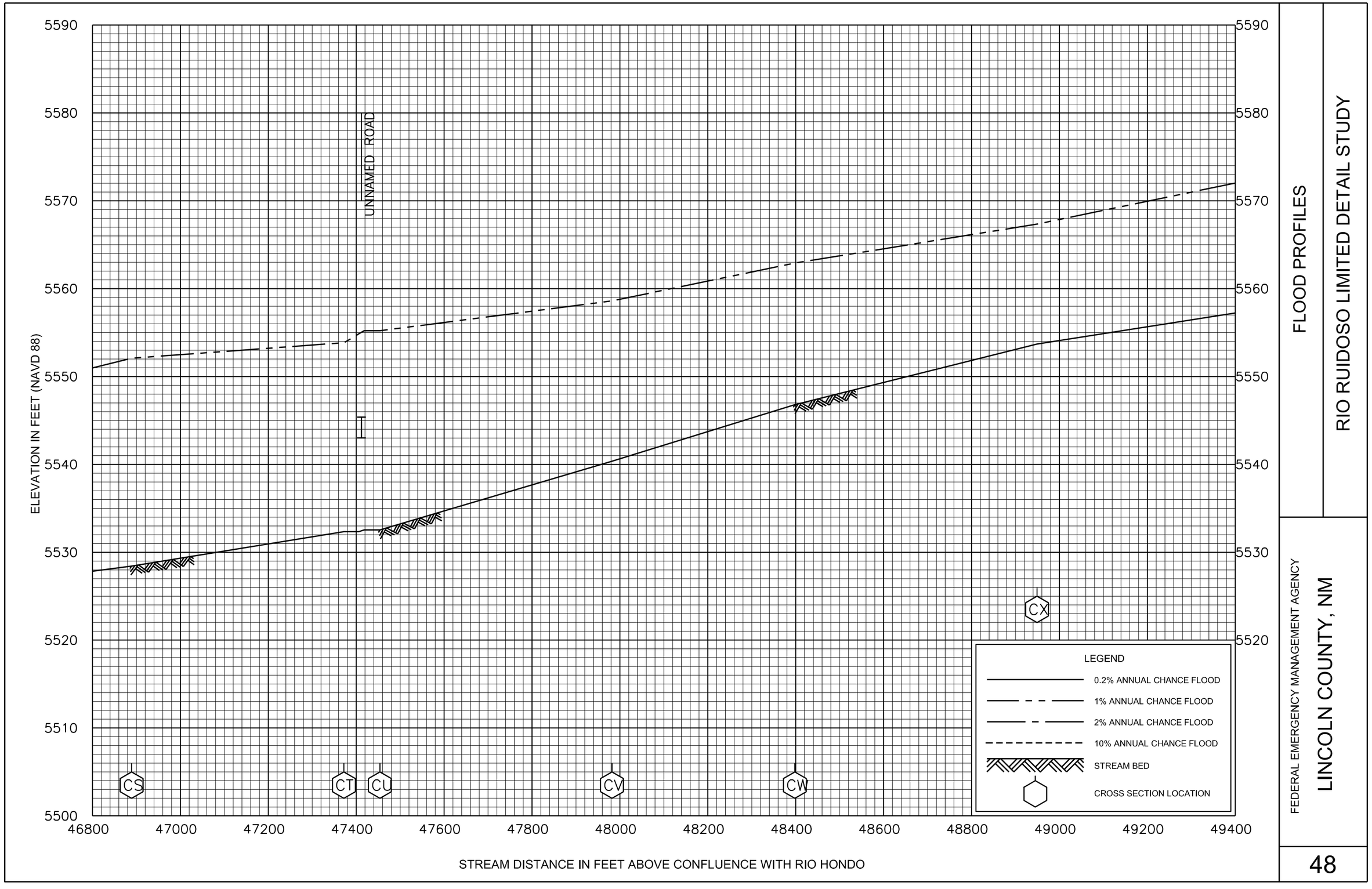

FLOOD PROFILES

RIO RUIDOSO LIMITED DETAIL STUDY

FEDERAL EMERGENCY MANAGEMENT AGENCY

LINCOLN COUNTY, NM

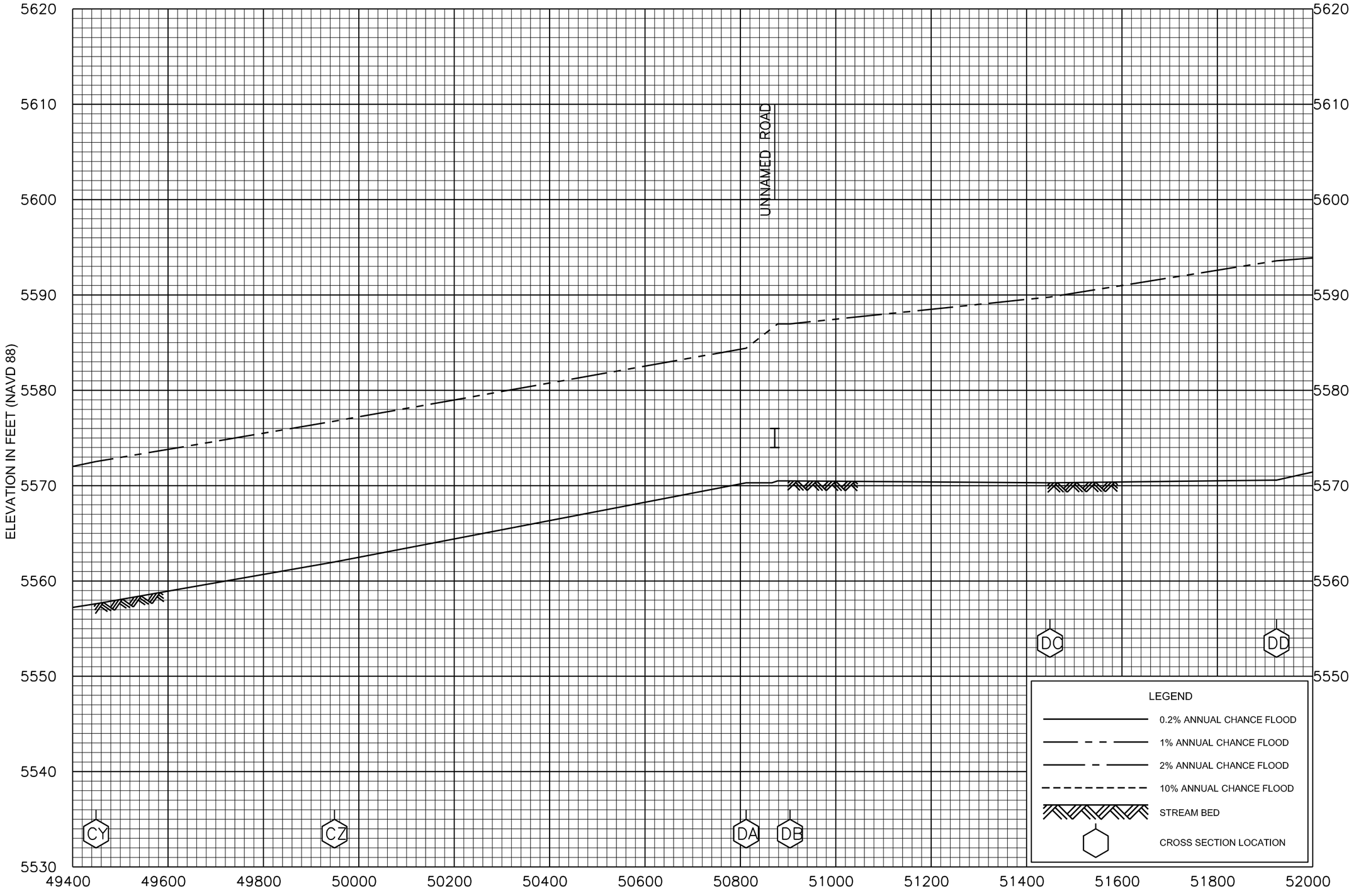

FLOOD PROFILES

RIO RUIDOSO LIMITED DETAIL STUDY

FEDERAL EMERGENCY MANAGEMENT AGENCY

LINCOLN COUNTY, NM

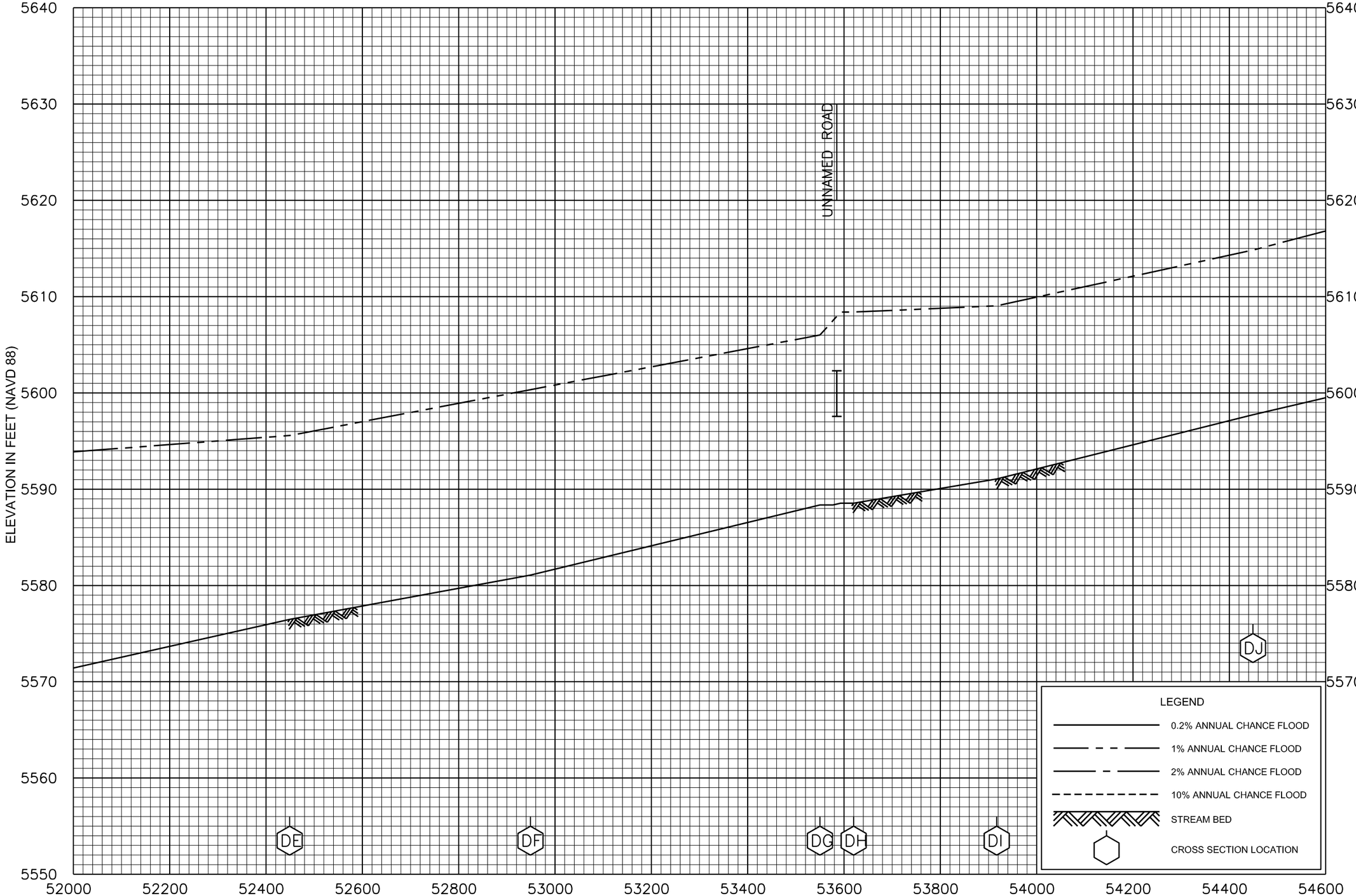

FLOOD PROFILES

RIO RUIDOSO LIMITED DETAIL STUDY

FEDERAL EMERGENCY MANAGEMENT AGENCY

LINCOLN COUNTY, NM

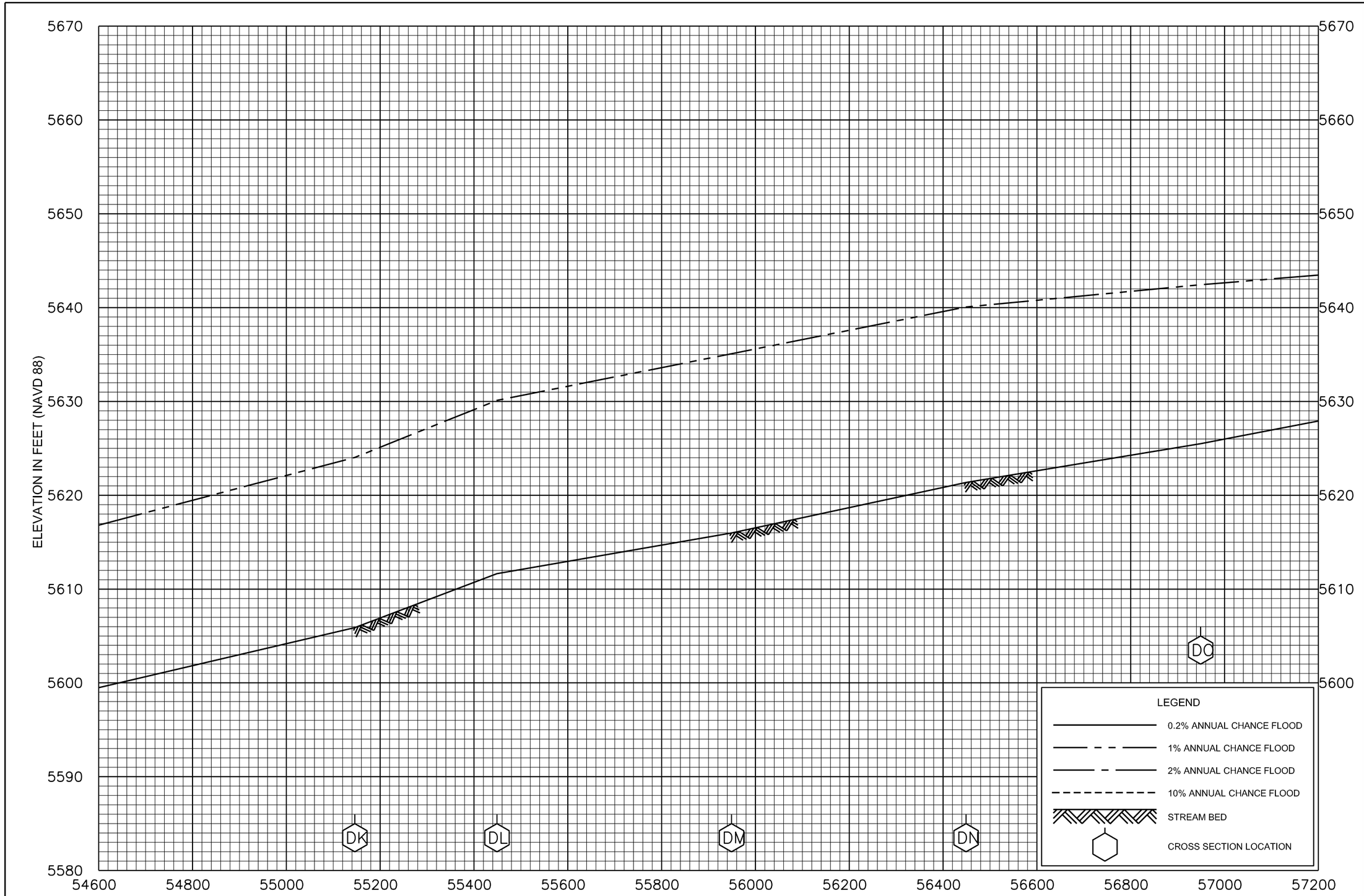

FLOOD PROFILES

RIO RUIDOSO LIMITED DETAIL STUDY

FEDERAL EMERGENCY MANAGEMENT AGENCY

LINCOLN COUNTY, NM

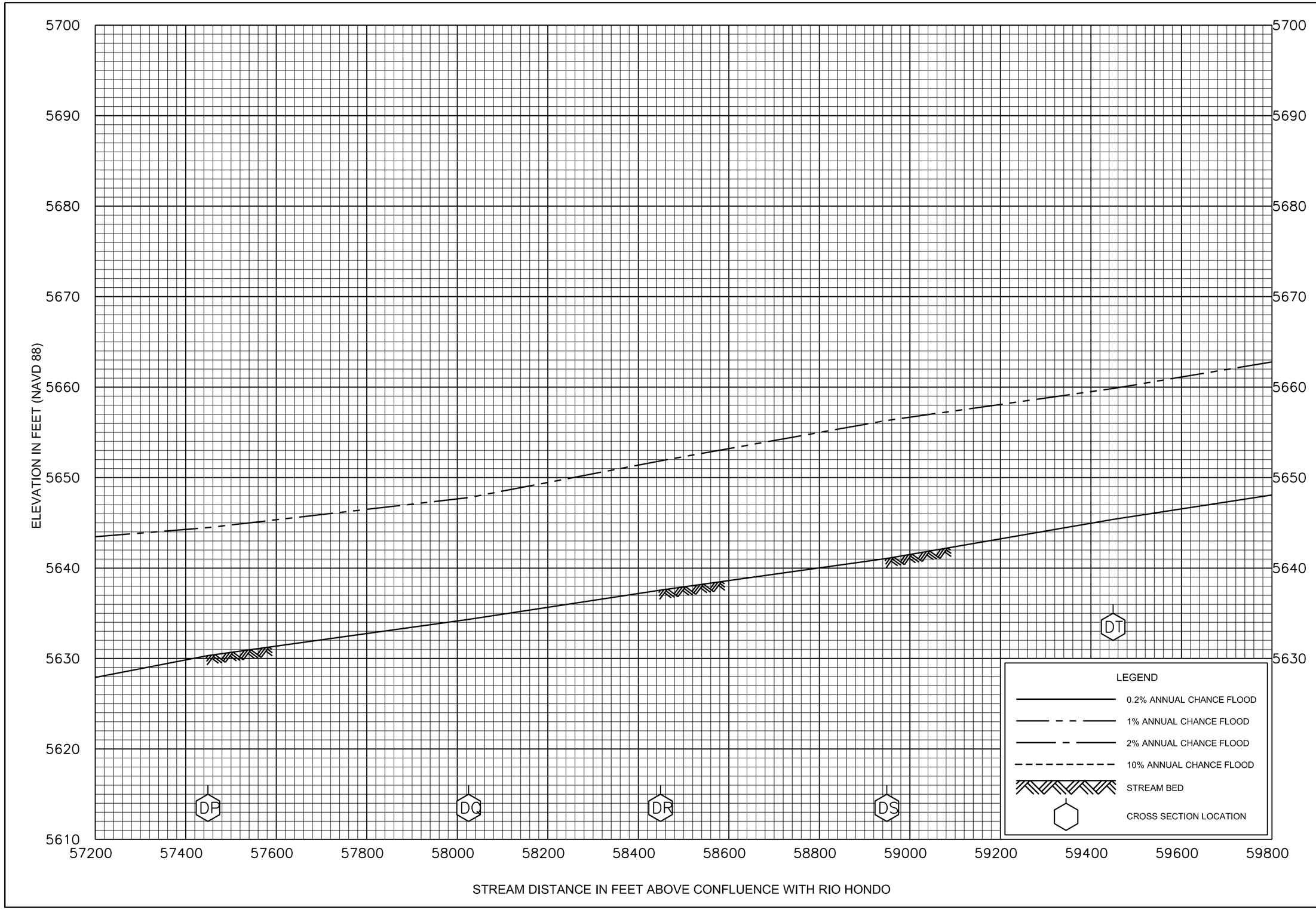

FLOOD PROFILES

RIO RUIDOSO LIMITED DETAIL STUDY

FEDERAL EMERGENCY MANAGEMENT AGENCY

LINCOLN COUNTY, NM

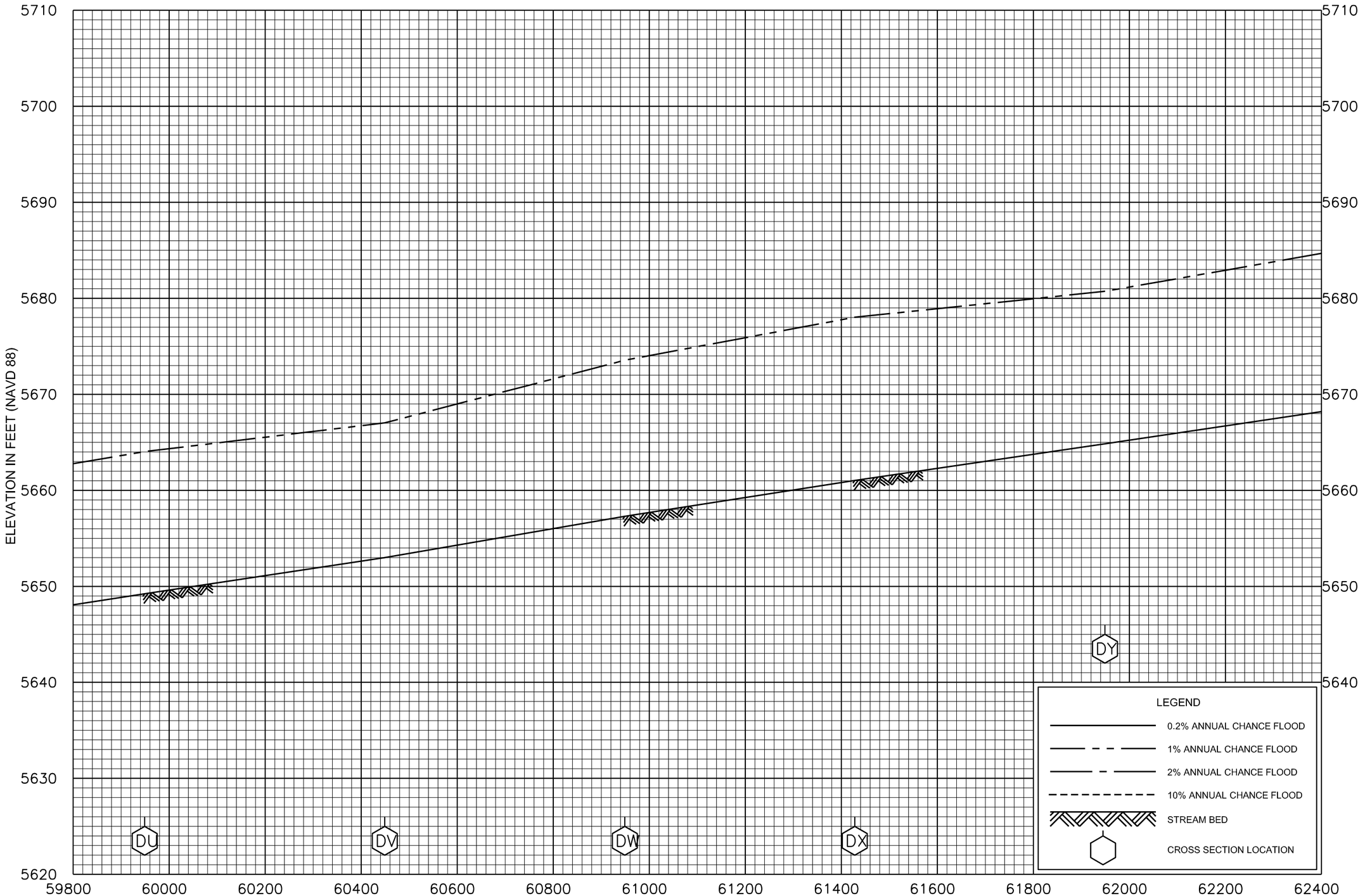

FLOOD PROFILES

RIO RUIDOSO LIMITED DETAIL STUDY

FEDERAL EMERGENCY MANAGEMENT AGENCY

LINCOLN COUNTY, NM

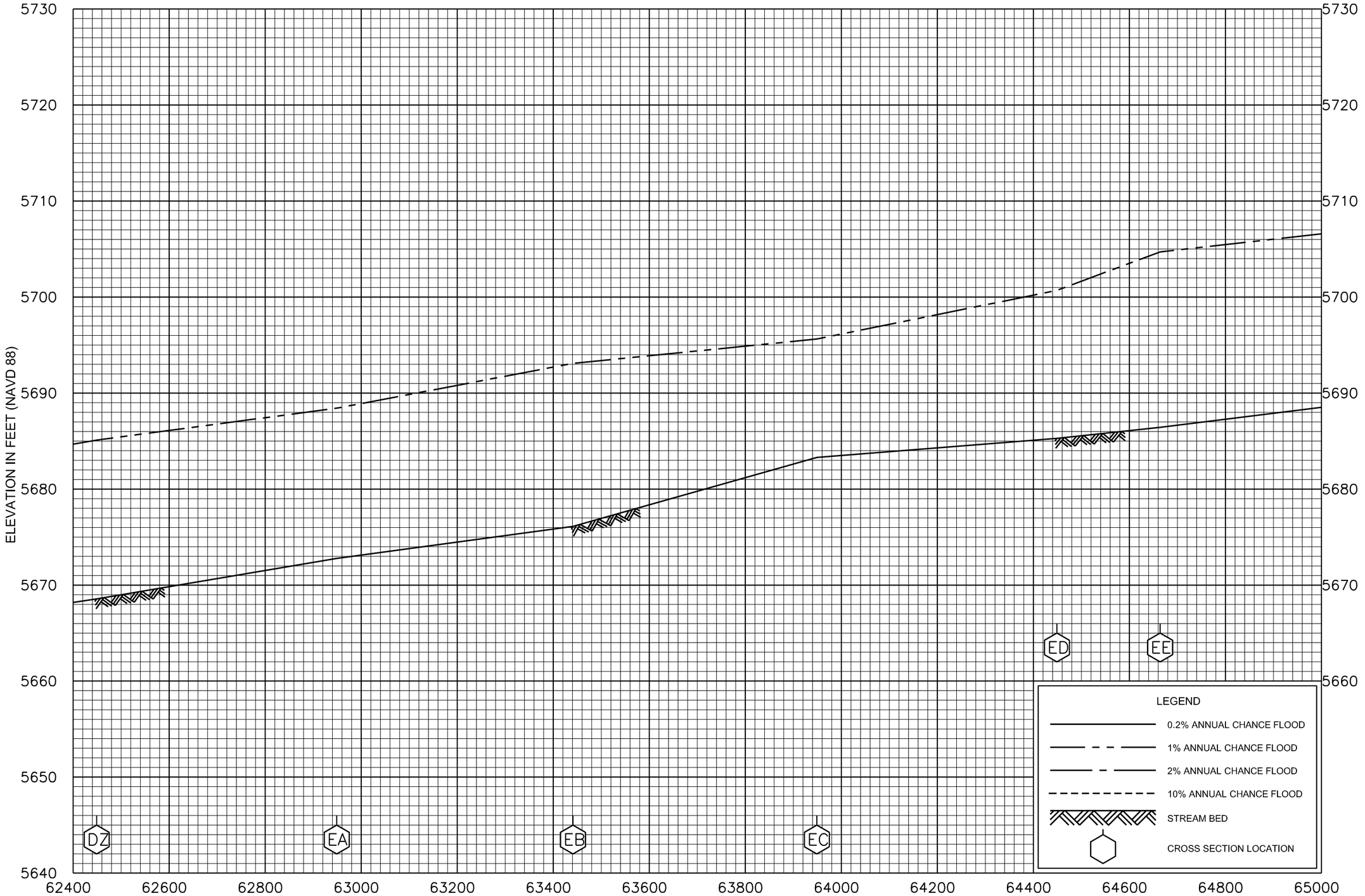

FLOOD PROFILES

RIO RUIDOSO LIMITED DETAIL STUDY

FEDERAL EMERGENCY MANAGEMENT AGENCY

LINCOLN COUNTY, NM

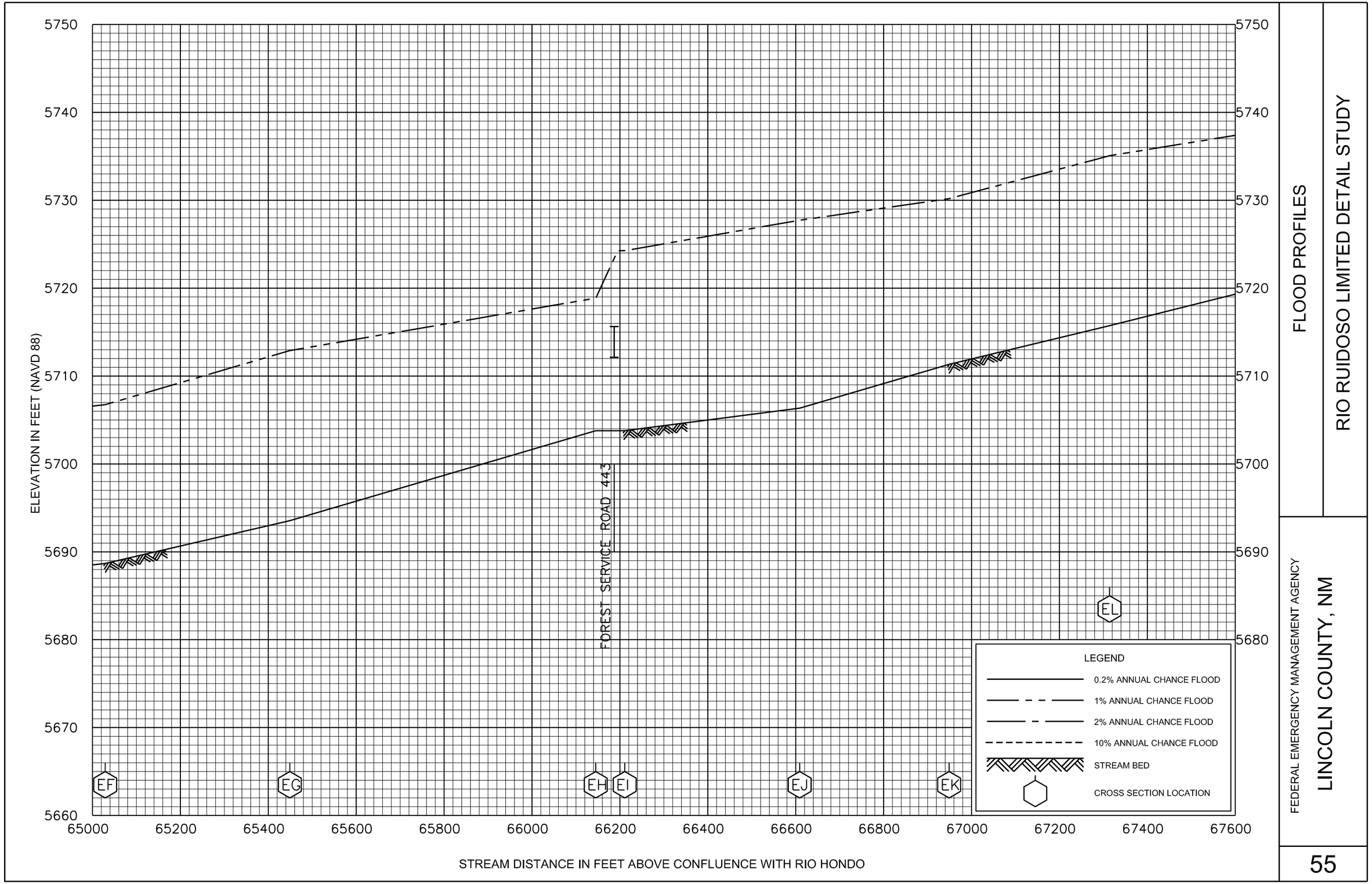

FLOOD PROFILES

RIO RUIDOSO LIMITED DETAIL STUDY

FEDERAL EMERGENCY MANAGEMENT AGENCY

LINCOLN COUNTY, NM

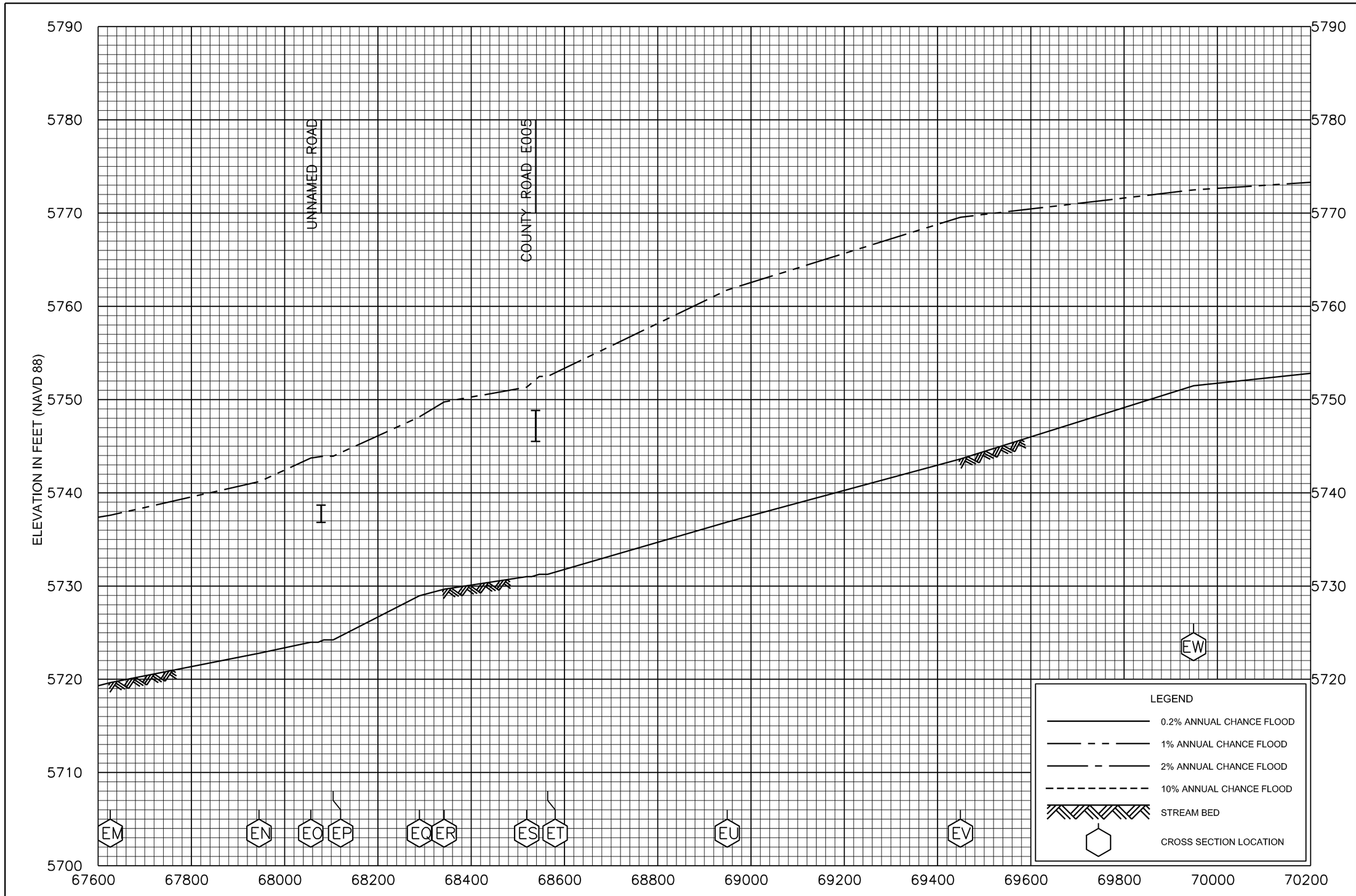

FLOOD PROFILES

RIO RUIDOSO LIMITED DETAIL STUDY

FEDERAL EMERGENCY MANAGEMENT AGENCY

LINCOLN COUNTY, NM



FLOOD PROFILES

RIO RUIDOSO LIMITED DETAIL STUDY

FEDERAL EMERGENCY MANAGEMENT AGENCY

LINCOLN COUNTY, NM

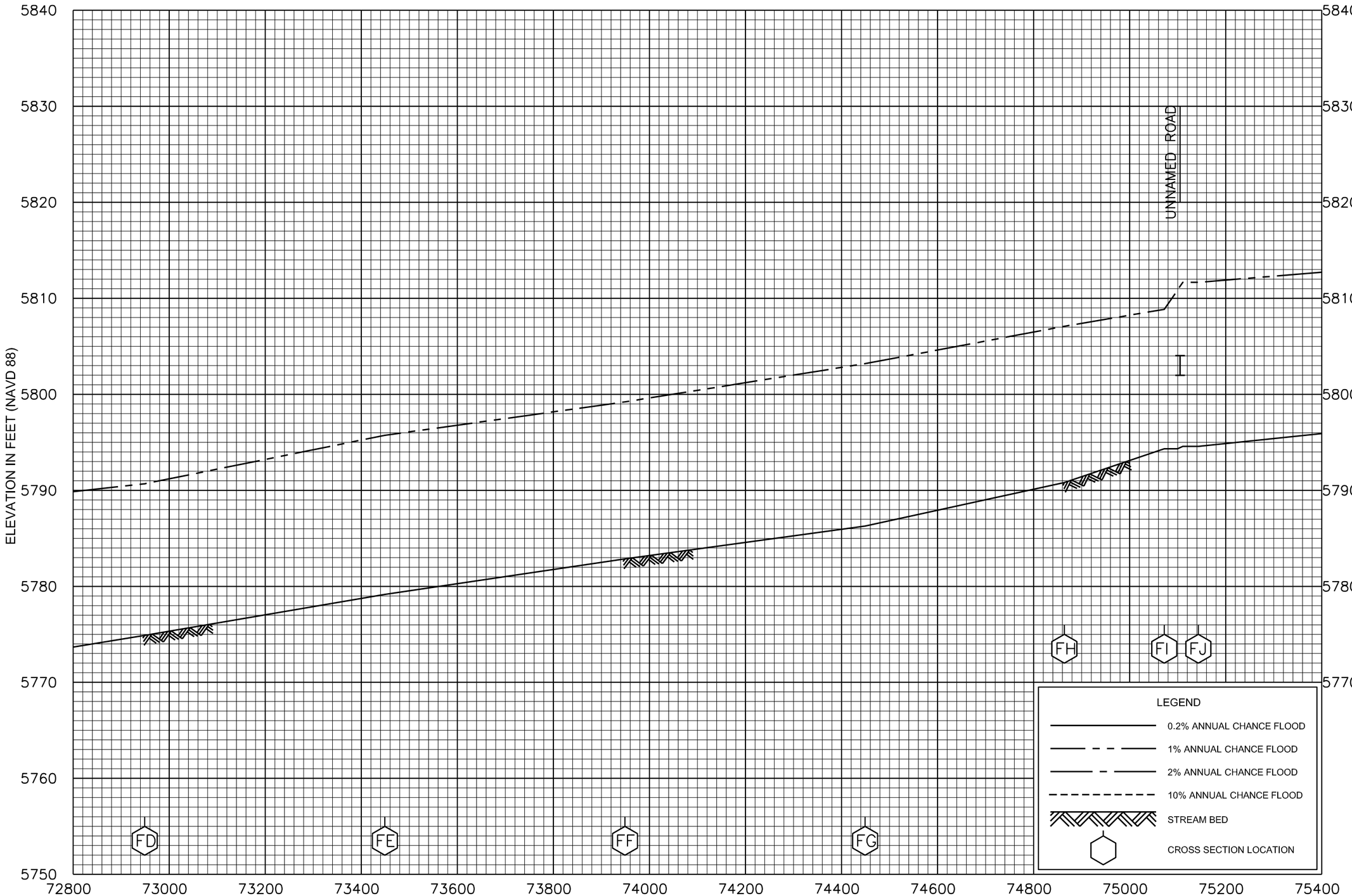

FLOOD PROFILES

RIO RUIDOSO LIMITED DETAIL STUDY

FEDERAL EMERGENCY MANAGEMENT AGENCY

LINCOLN COUNTY, NM

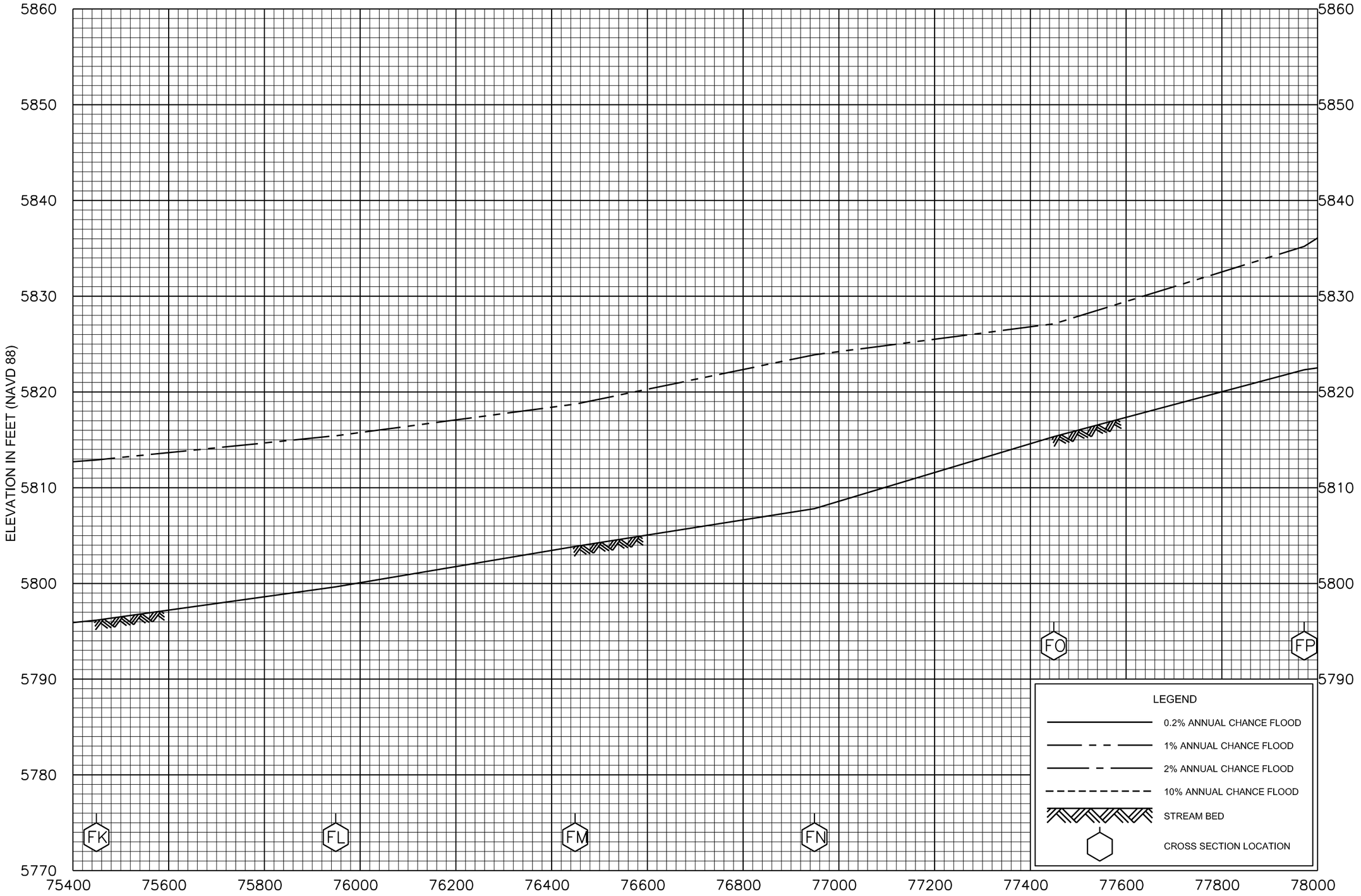

FLOOD PROFILES

RIO RUIDOSO LIMITED DETAIL STUDY

FEDERAL EMERGENCY MANAGEMENT AGENCY

LINCOLN COUNTY, NM

ELEVATION IN FEET (NAVD 88)

5890
5880
5870
5860
5850
5840
5830
5820
5810
5800

78000 78200 78400 78600 78800 79000 79200 79400 79600 79800 80000 80200 80400 80600

STREAM DISTANCE IN FEET ABOVE CONFLUENCE WITH RIO HONDO

FQ FR FS FT FU

UNNAMED ROAD
FV FW

LEGEND
- 0.2% ANNUAL CHANCE FLOOD
- 1% ANNUAL CHANCE FLOOD
- 2% ANNUAL CHANCE FLOOD
- 10% ANNUAL CHANCE FLOOD
- STREAM BED
- CROSS SECTION LOCATION

FLOOD PROFILES

RIO RUIDOSO LIMITED DETAIL STUDY

FEDERAL EMERGENCY MANAGEMENT AGENCY

LINCOLN COUNTY, NM

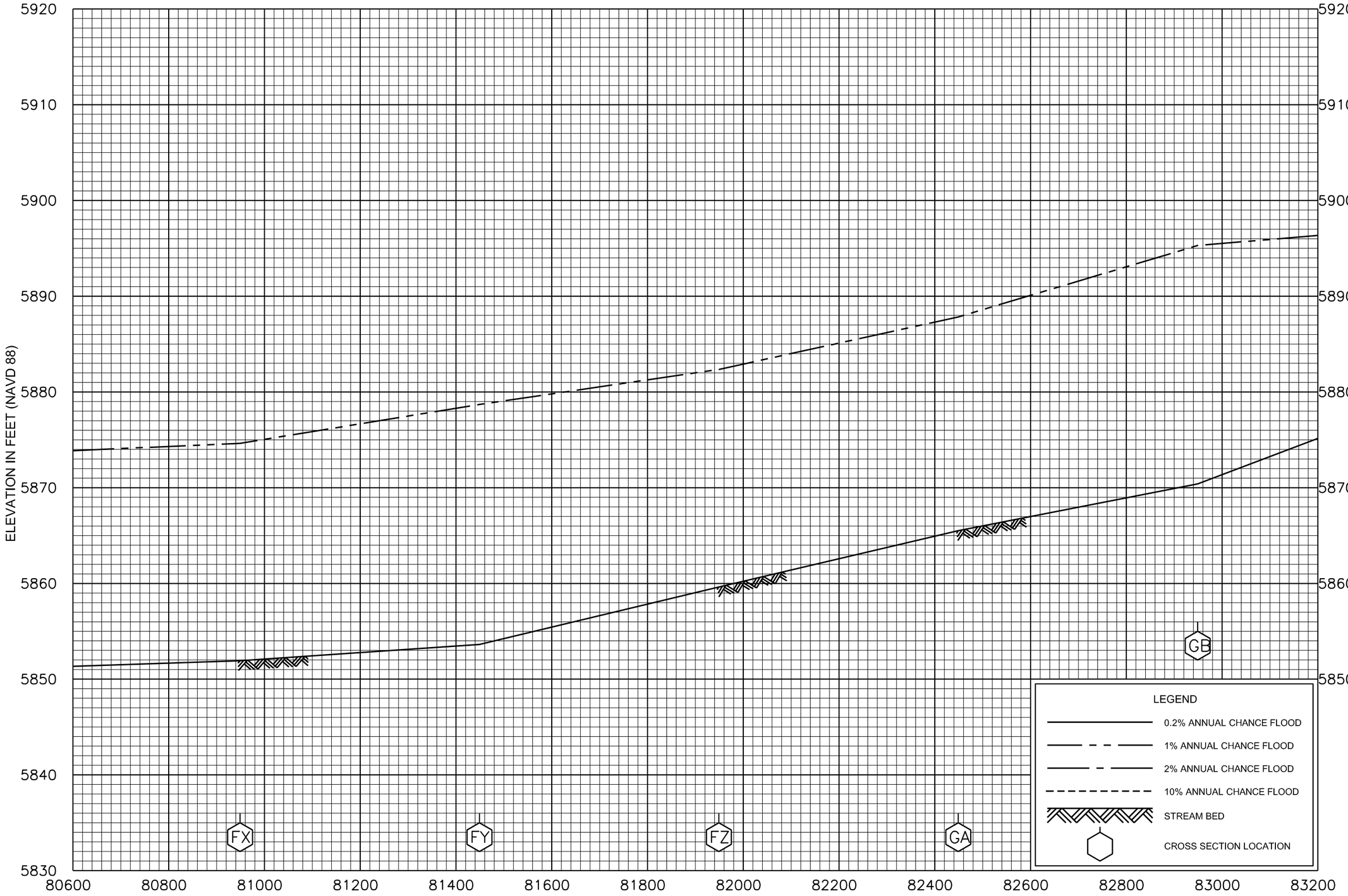

FLOOD PROFILES

RIO RUIDOSO LIMITED DETAIL STUDY

FEDERAL EMERGENCY MANAGEMENT AGENCY

LINCOLN COUNTY, NM

ELEVATION IN FEET (NAVD 88)

5940
5930
5920
5910
5900
5890
5880
5870
5860
5850

83200 83400 83600 83800 84000 84200 84400 84600 84800 85000 85200 85400 85600 85800

STREAM DISTANCE IN FEET ABOVE CONFLUENCE WITH RIO HONDO

H

UNNAMED ROAD

GC GD GE GF GG GH

LEGEND

- 0.2% ANNUAL CHANCE FLOOD
- 1% ANNUAL CHANCE FLOOD
- 2% ANNUAL CHANCE FLOOD
- 10% ANNUAL CHANCE FLOOD
- STREAM BED
- CROSS SECTION LOCATION

FLOOD PROFILES

RIO RUIDOSO LIMITED DETAIL STUDY

FEDERAL EMERGENCY MANAGEMENT AGENCY

LINCOLN COUNTY, NM

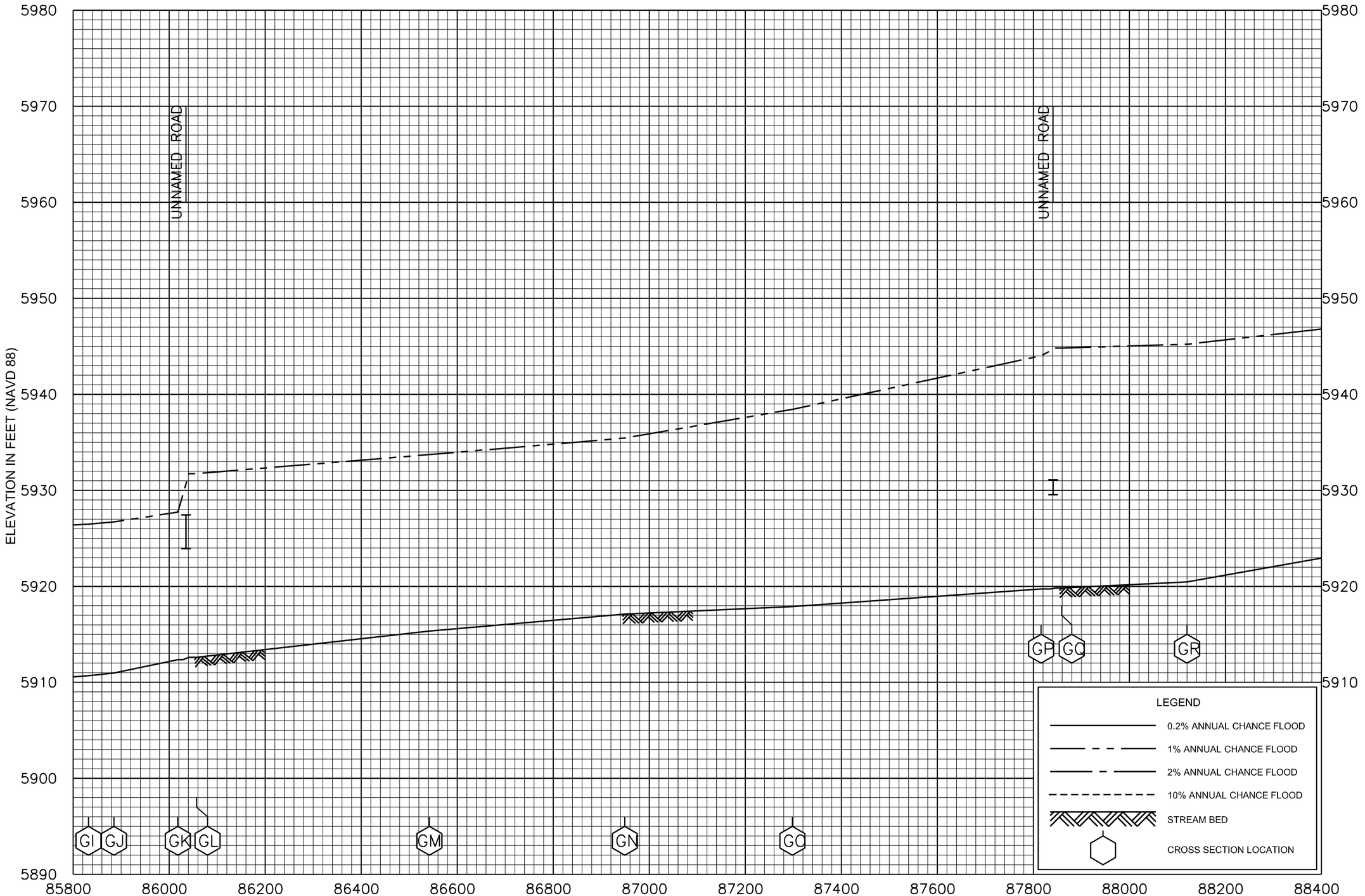

FLOOD PROFILES

RIO RUIDOSO LIMITED DETAIL STUDY

FEDERAL EMERGENCY MANAGEMENT AGENCY

LINCOLN COUNTY, NM

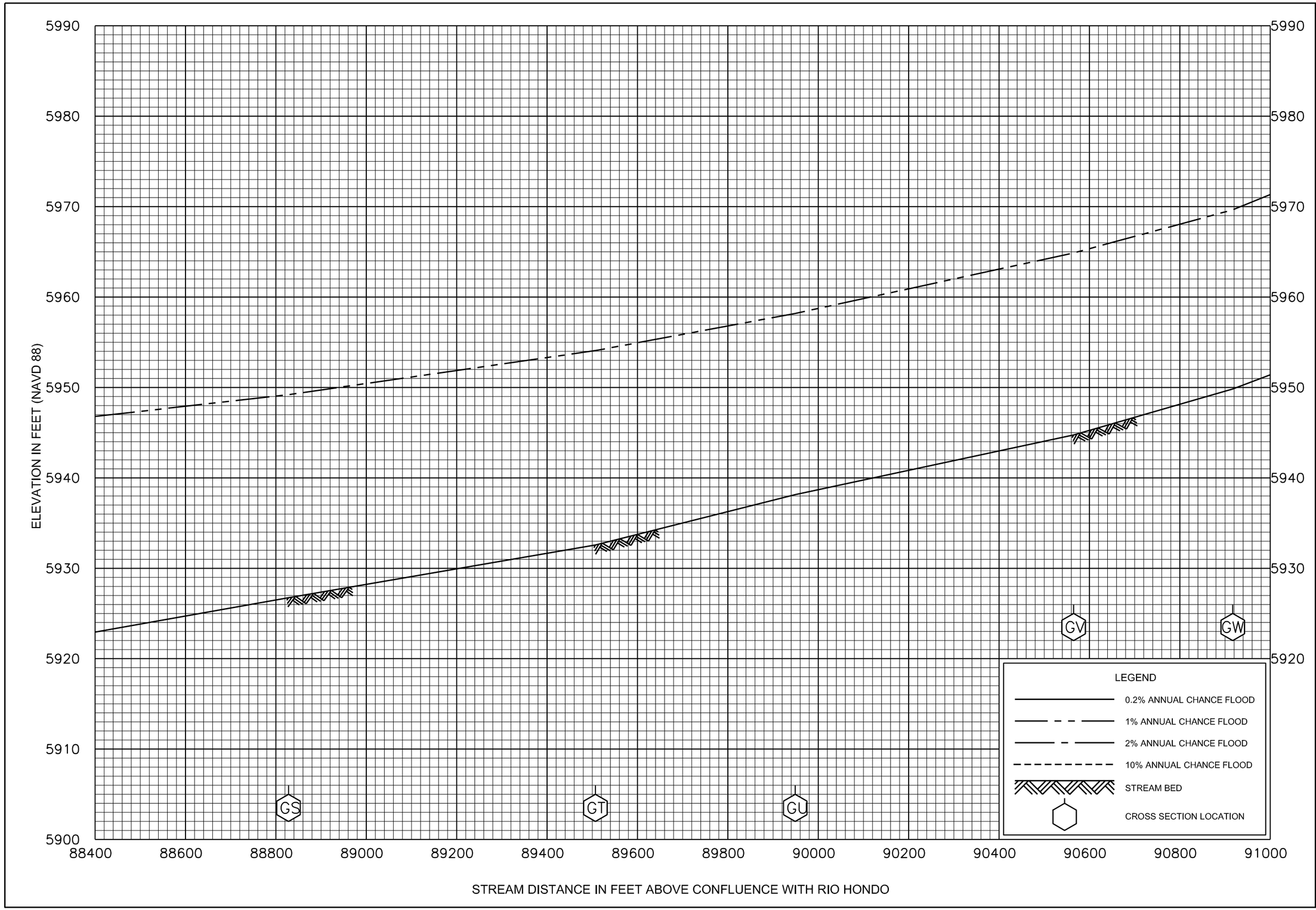

FLOOD PROFILES

RIO RUIDOSO LIMITED DETAIL STUDY

FEDERAL EMERGENCY MANAGEMENT AGENCY

LINCOLN COUNTY, NM

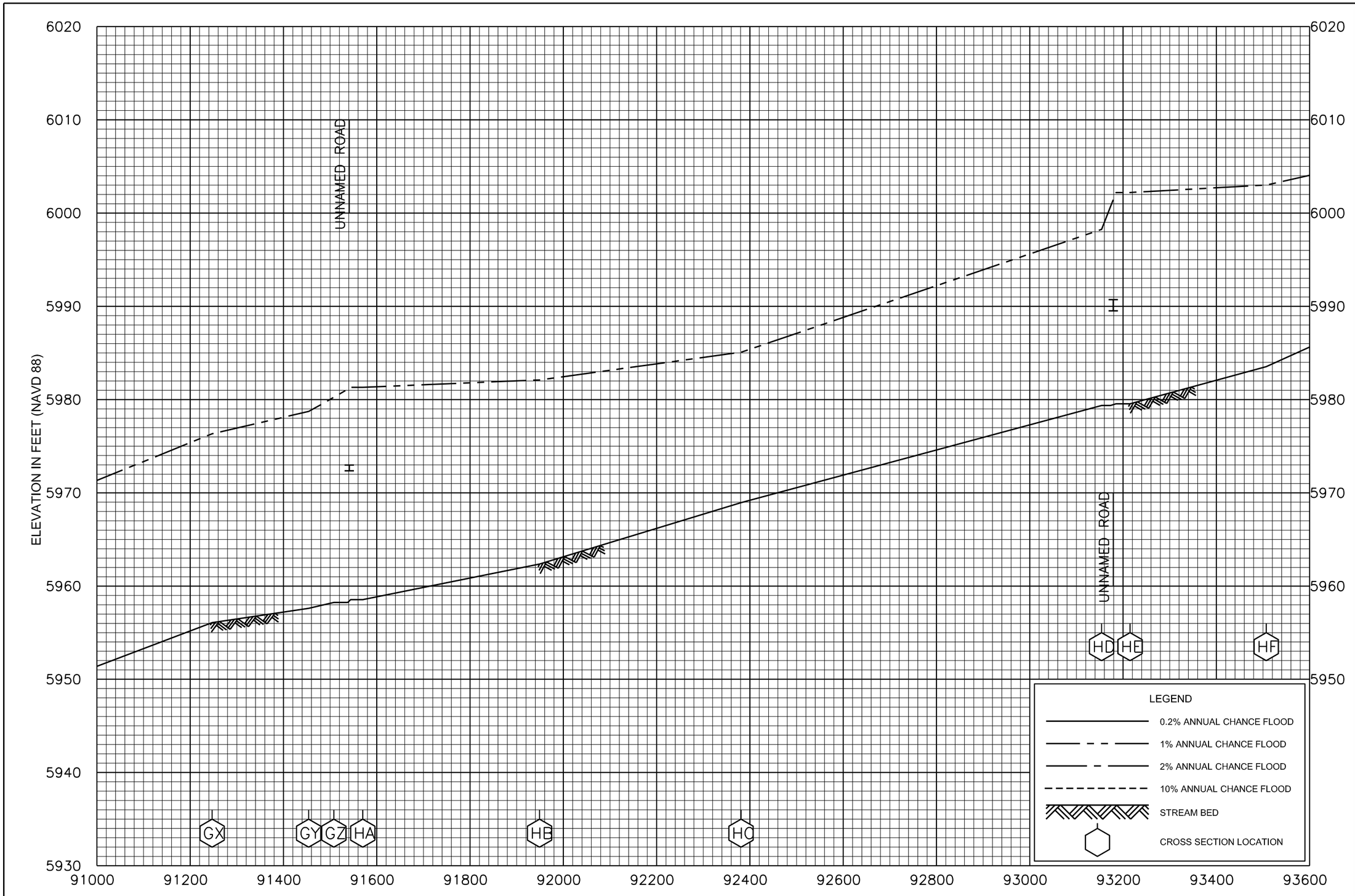

FLOOD PROFILES

RIO RUIDOSO LIMITED DETAIL STUDY

FEDERAL EMERGENCY MANAGEMENT AGENCY

LINCOLN COUNTY, NM

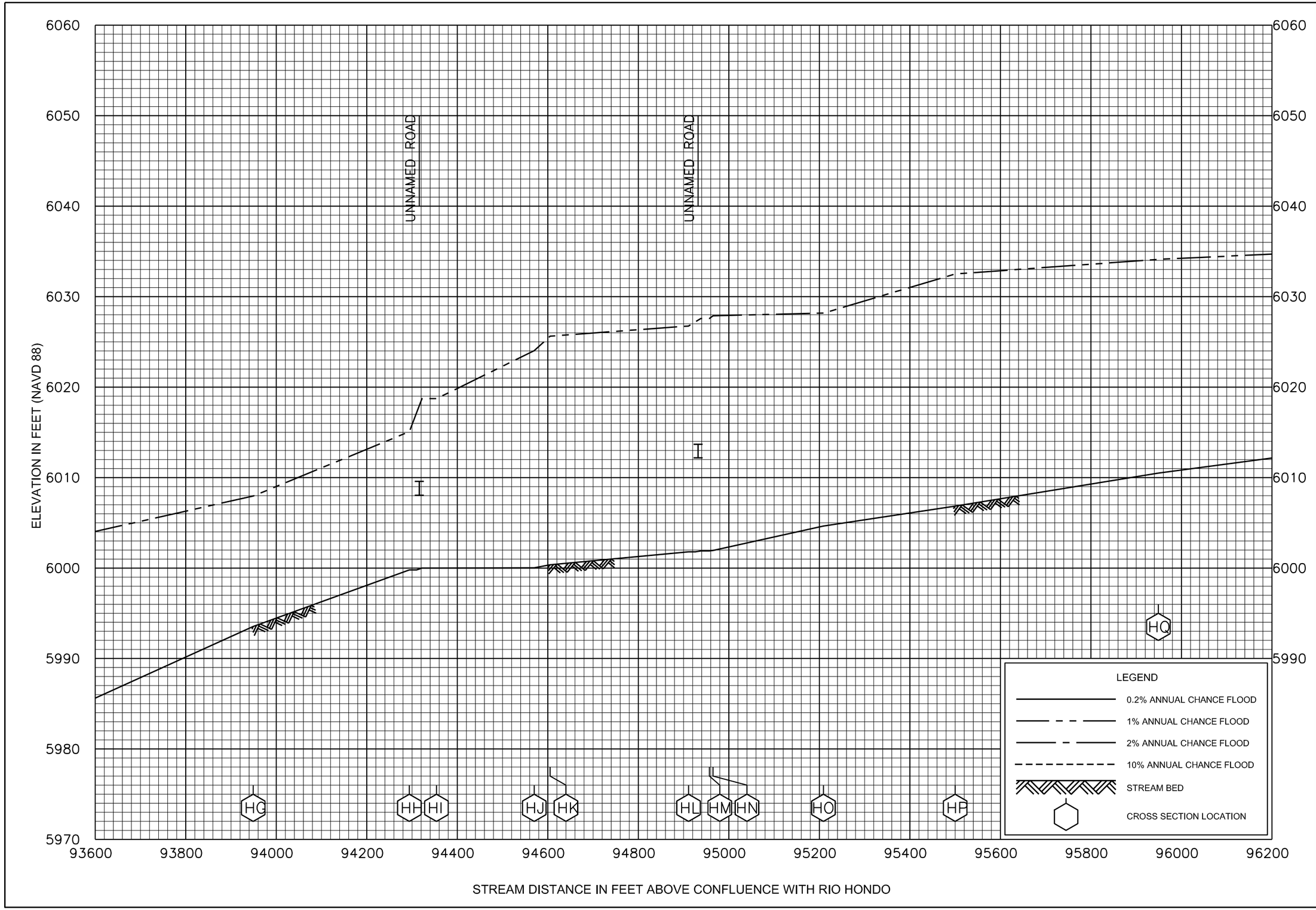

FLOOD PROFILES

RIO RUIDOSO LIMITED DETAIL STUDY

FEDERAL EMERGENCY MANAGEMENT AGENCY

LINCOLN COUNTY, NM

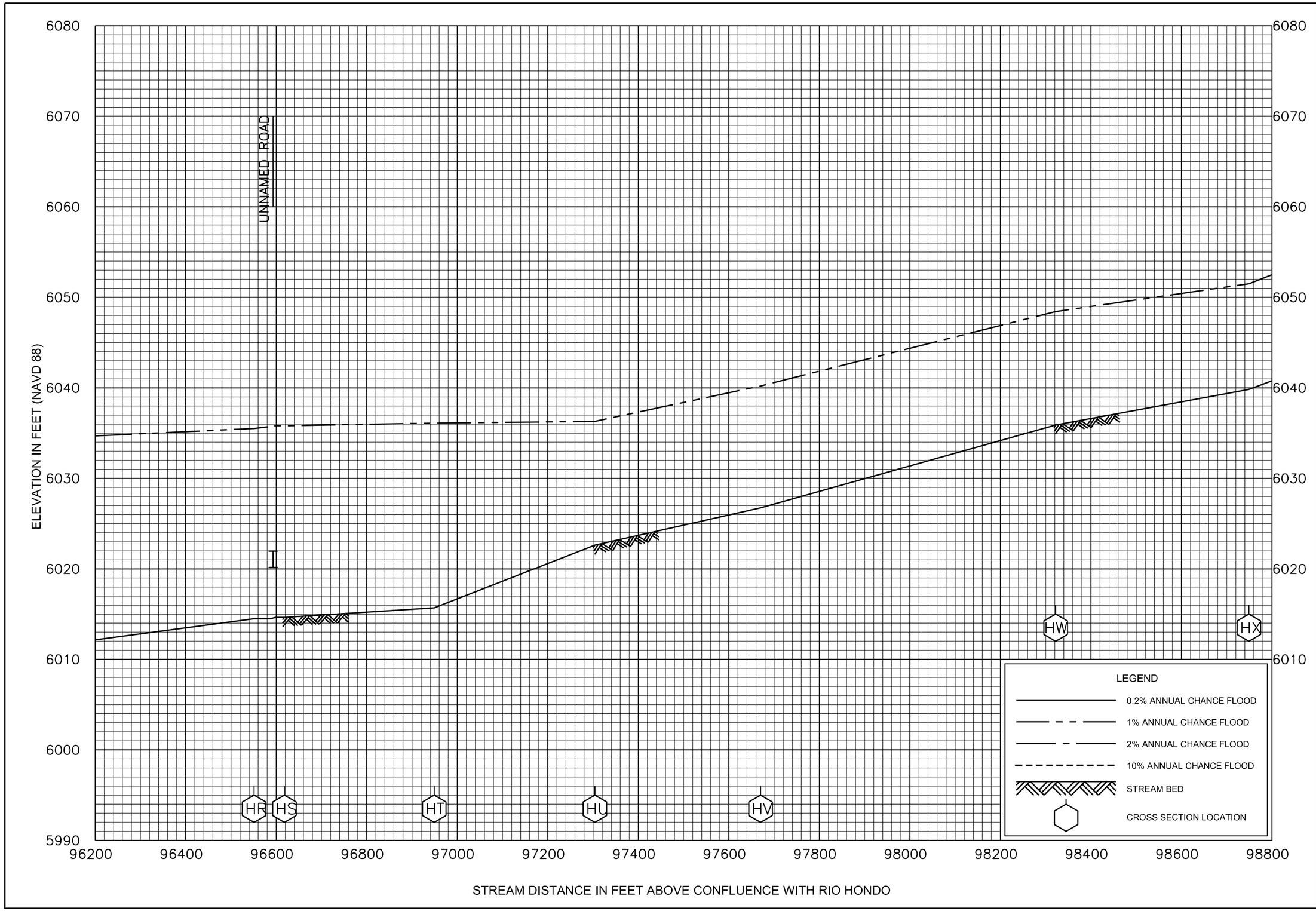

FLOOD PROFILES

RIO RUIDOSO LIMITED DETAIL STUDY

FEDERAL EMERGENCY MANAGEMENT AGENCY

LINCOLN COUNTY, NM

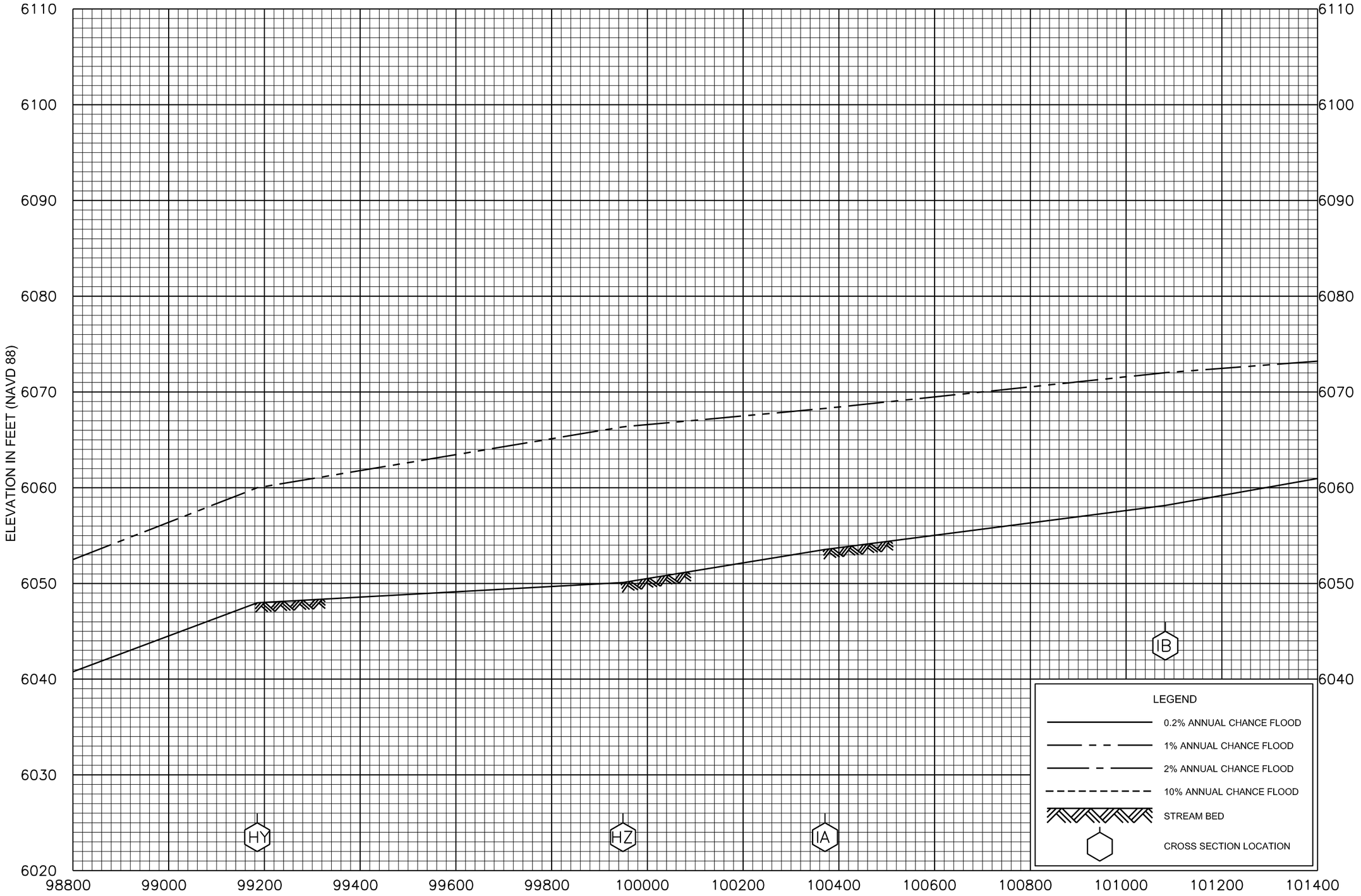

FLOOD PROFILES

RIO RUIDOSO LIMITED DETAIL STUDY

FEDERAL EMERGENCY MANAGEMENT AGENCY

LINCOLN COUNTY, NM



FLOOD PROFILES

RIO RUIDOSO LIMITED DETAIL STUDY

FEDERAL EMERGENCY MANAGEMENT AGENCY

LINCOLN COUNTY, NM

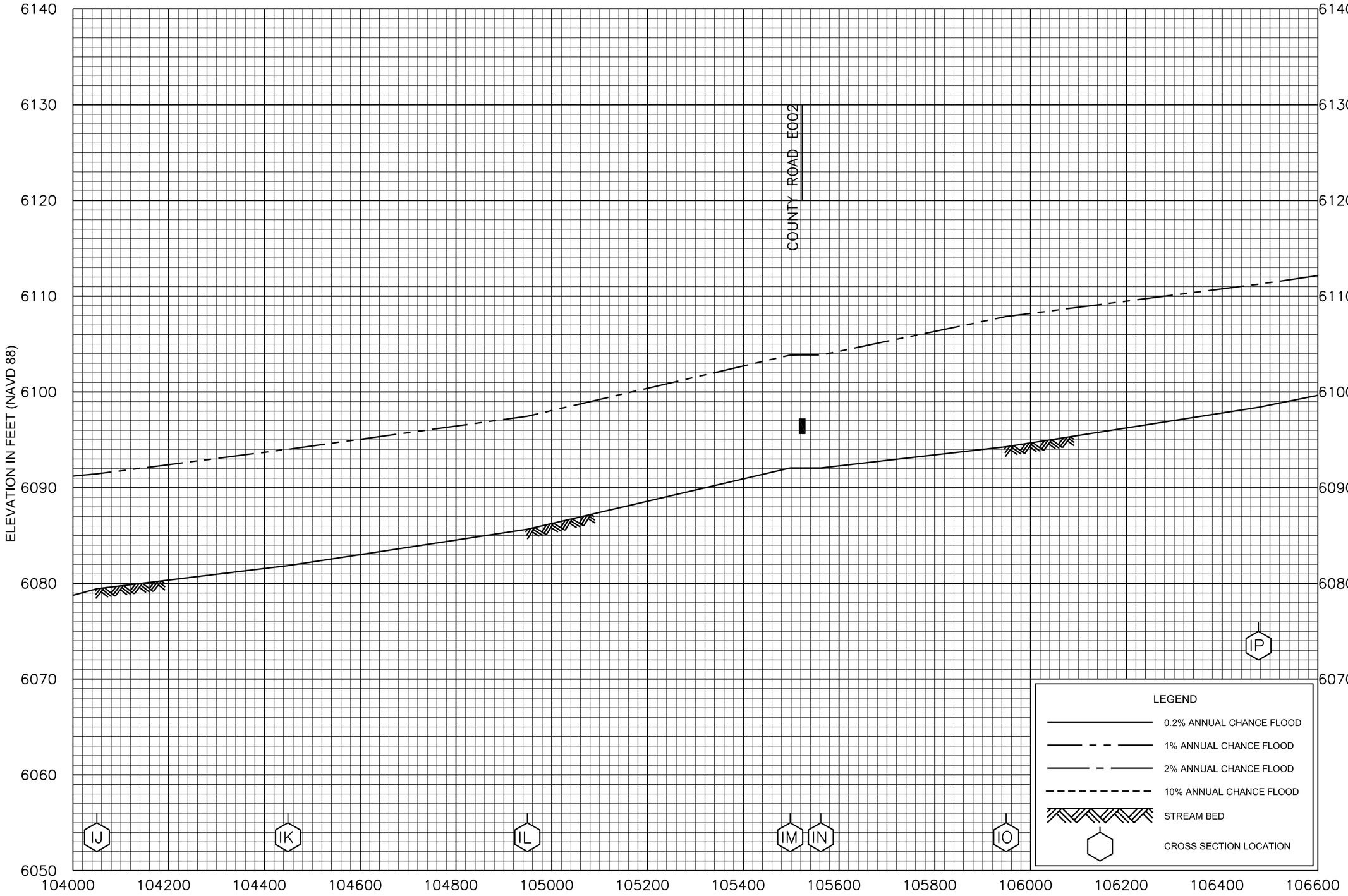

FLOOD PROFILES

RIO RUIDOSO LIMITED DETAIL STUDY

FEDERAL EMERGENCY MANAGEMENT AGENCY

LINCOLN COUNTY, NM

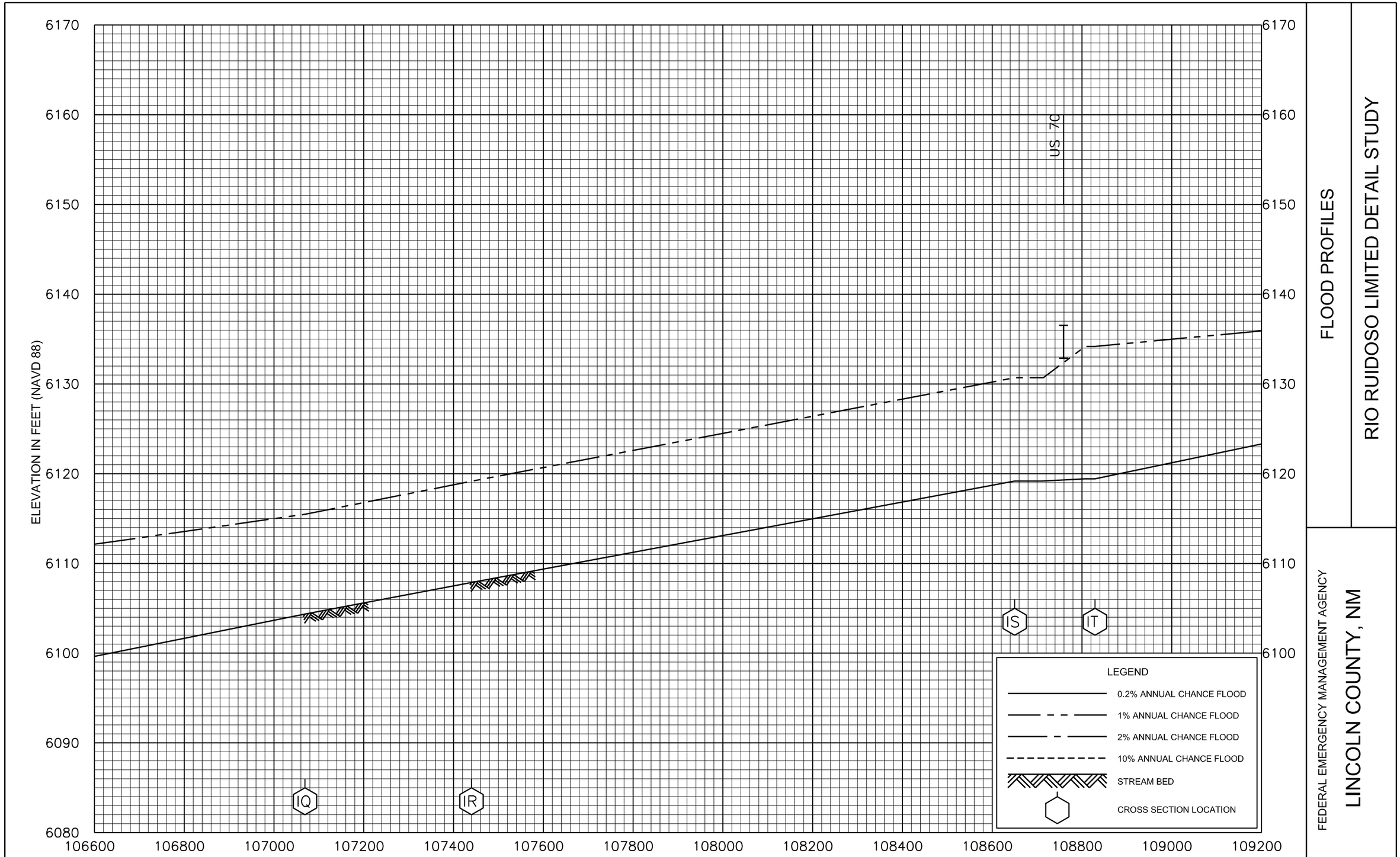

FLOOD PROFILES

RIO RUIDOSO LIMITED DETAIL STUDY

FEDERAL EMERGENCY MANAGEMENT AGENCY

LINCOLN COUNTY, NM

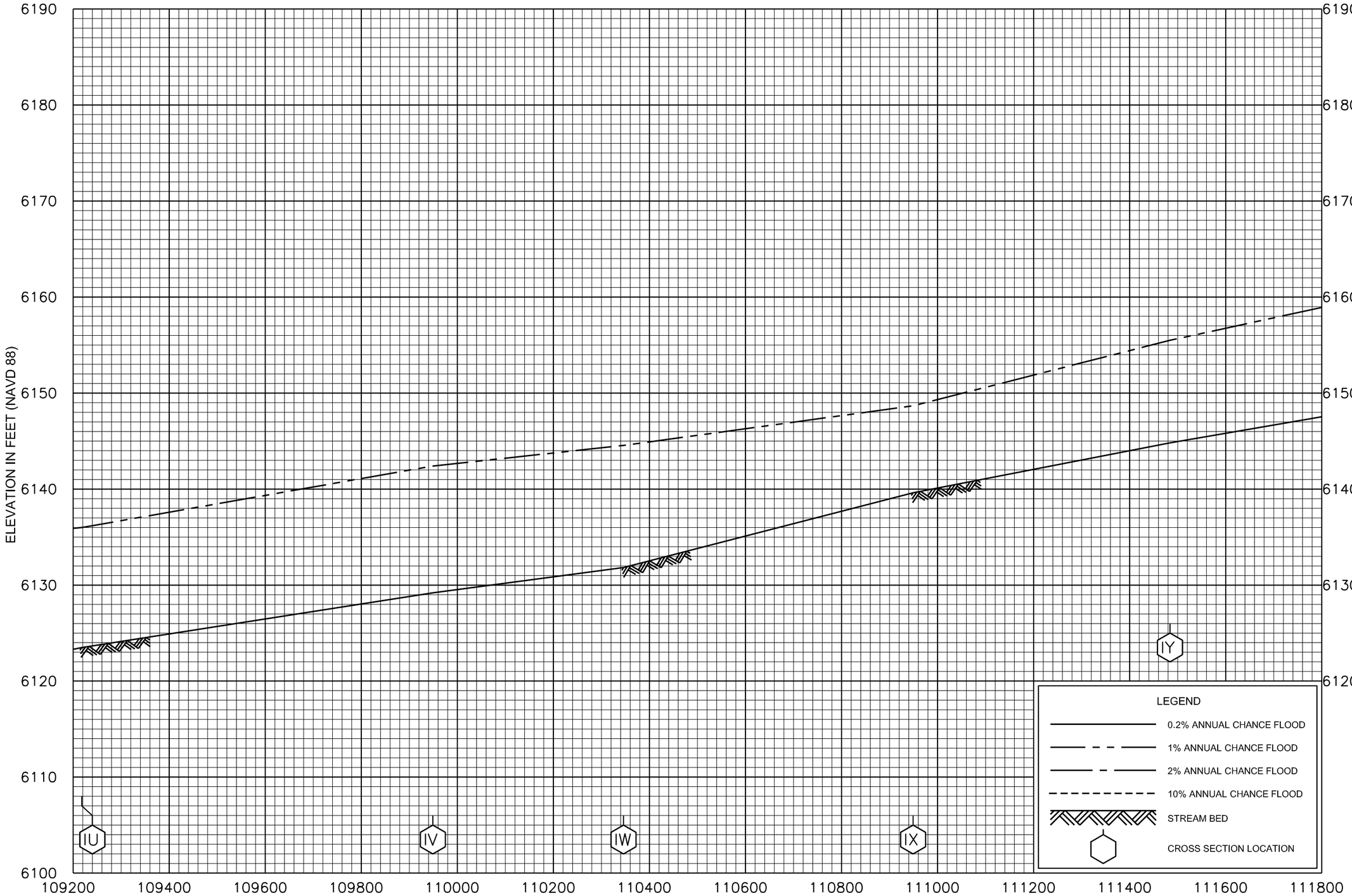

FLOOD PROFILES

RIO RUIDOSO LIMITED DETAIL STUDY

FEDERAL EMERGENCY MANAGEMENT AGENCY

LINCOLN COUNTY, NM

ELEVATION IN FEET (NAVD 88)

6210
6200
6190
6180
6170
6160
6150
6140
6130
6120

111800 112000 112200 112400 112600 112800 113000 113200 113400 113600 113800 114000 114200 114400

STREAM DISTANCE IN FEET ABOVE CONFLUENCE WITH RIO HONDO

IZ JA JB JC JD

LEGEND

- 0.2% ANNUAL CHANCE FLOOD
- 1% ANNUAL CHANCE FLOOD
- 2% ANNUAL CHANCE FLOOD
- 10% ANNUAL CHANCE FLOOD
- STREAM BED
- CROSS SECTION LOCATION

FLOOD PROFILES

RIO RUIDOSO LIMITED DETAIL STUDY

FEDERAL EMERGENCY MANAGEMENT AGENCY

LINCOLN COUNTY, NM

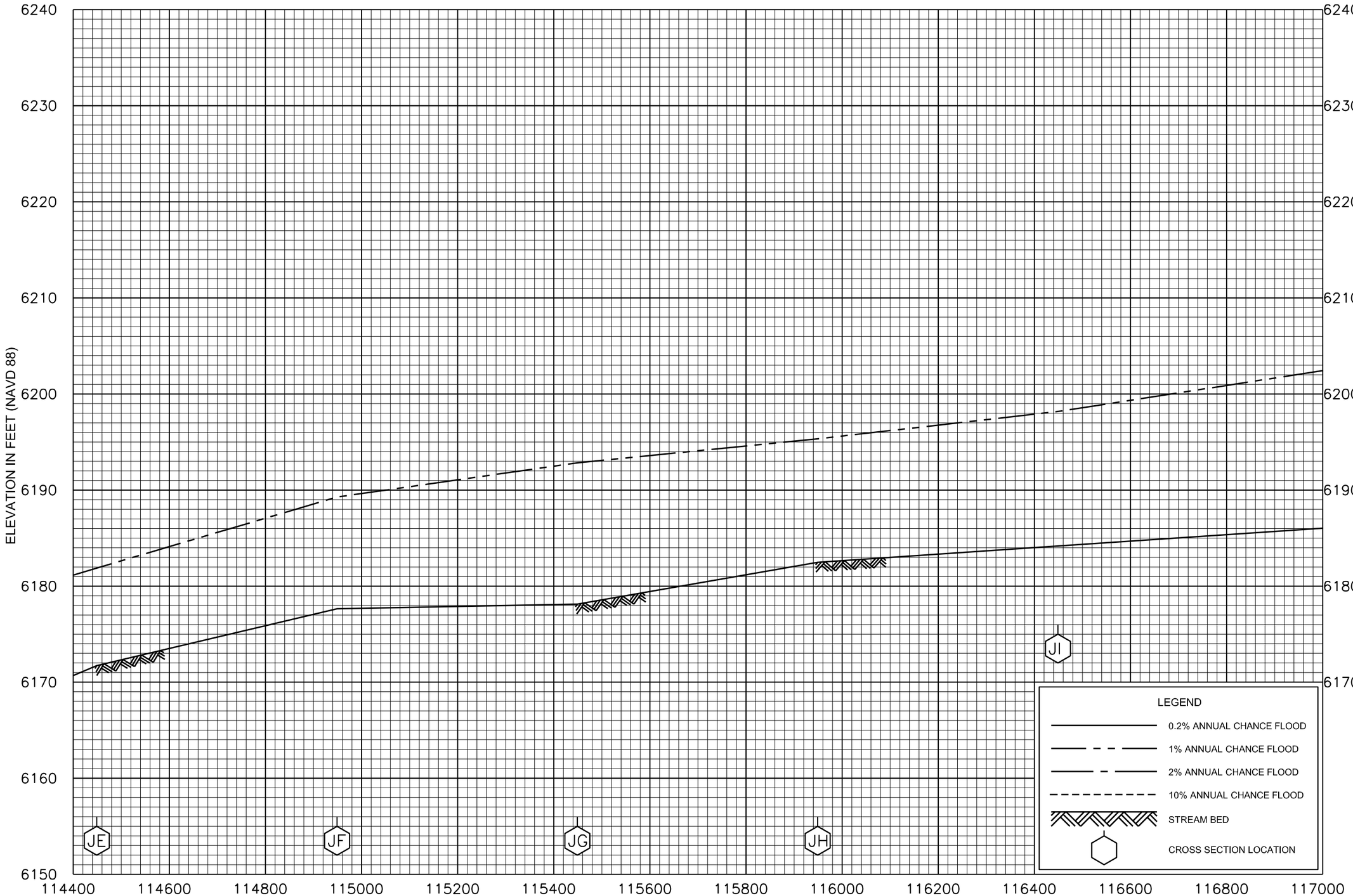

FLOOD PROFILES

RIO RUIDOSO LIMITED DETAIL STUDY

FEDERAL EMERGENCY MANAGEMENT AGENCY

LINCOLN COUNTY, NM

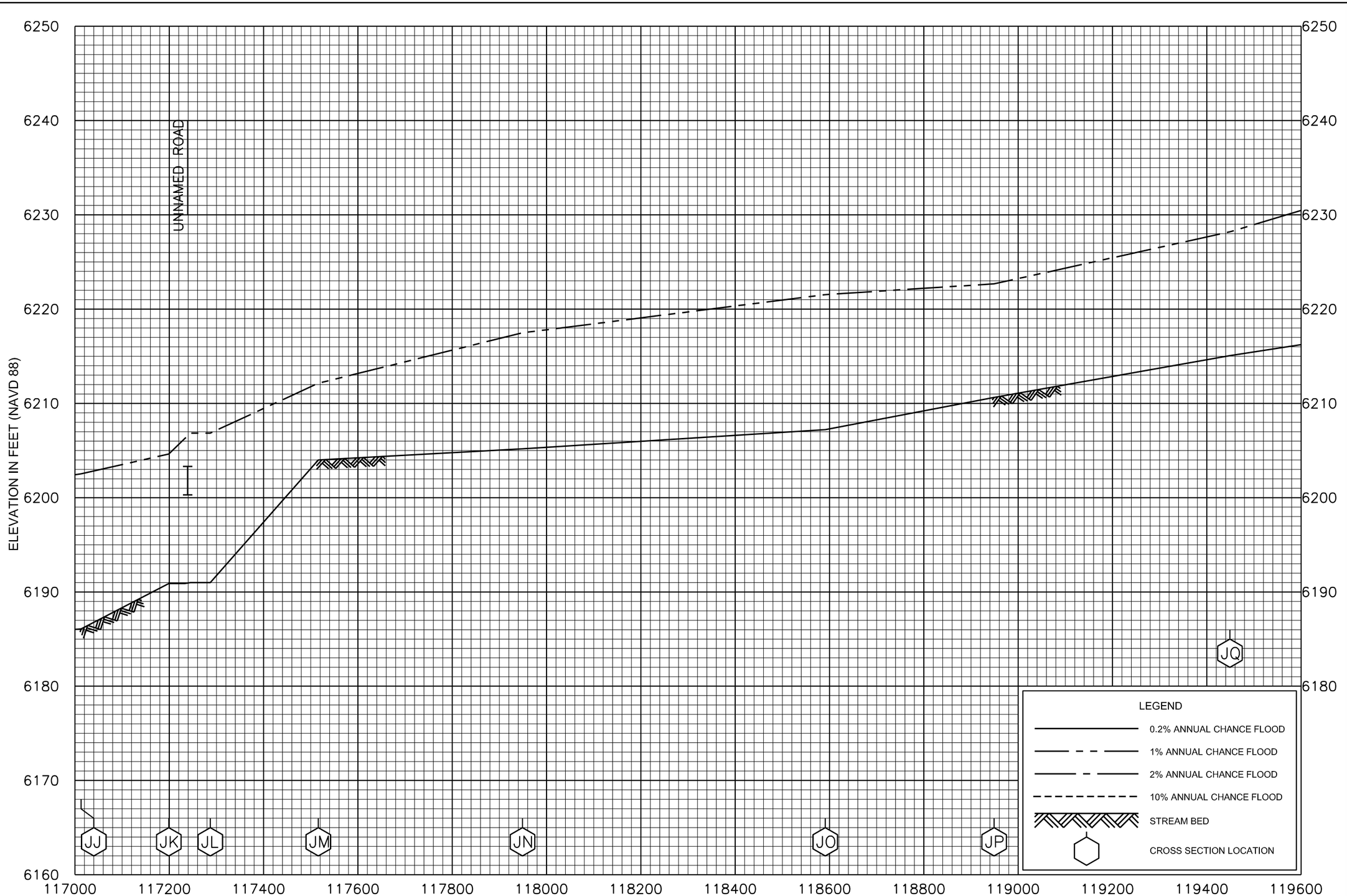

FLOOD PROFILES

RIO RUIDOSO LIMITED DETAIL STUDY

FEDERAL EMERGENCY MANAGEMENT AGENCY

LINCOLN COUNTY, NM

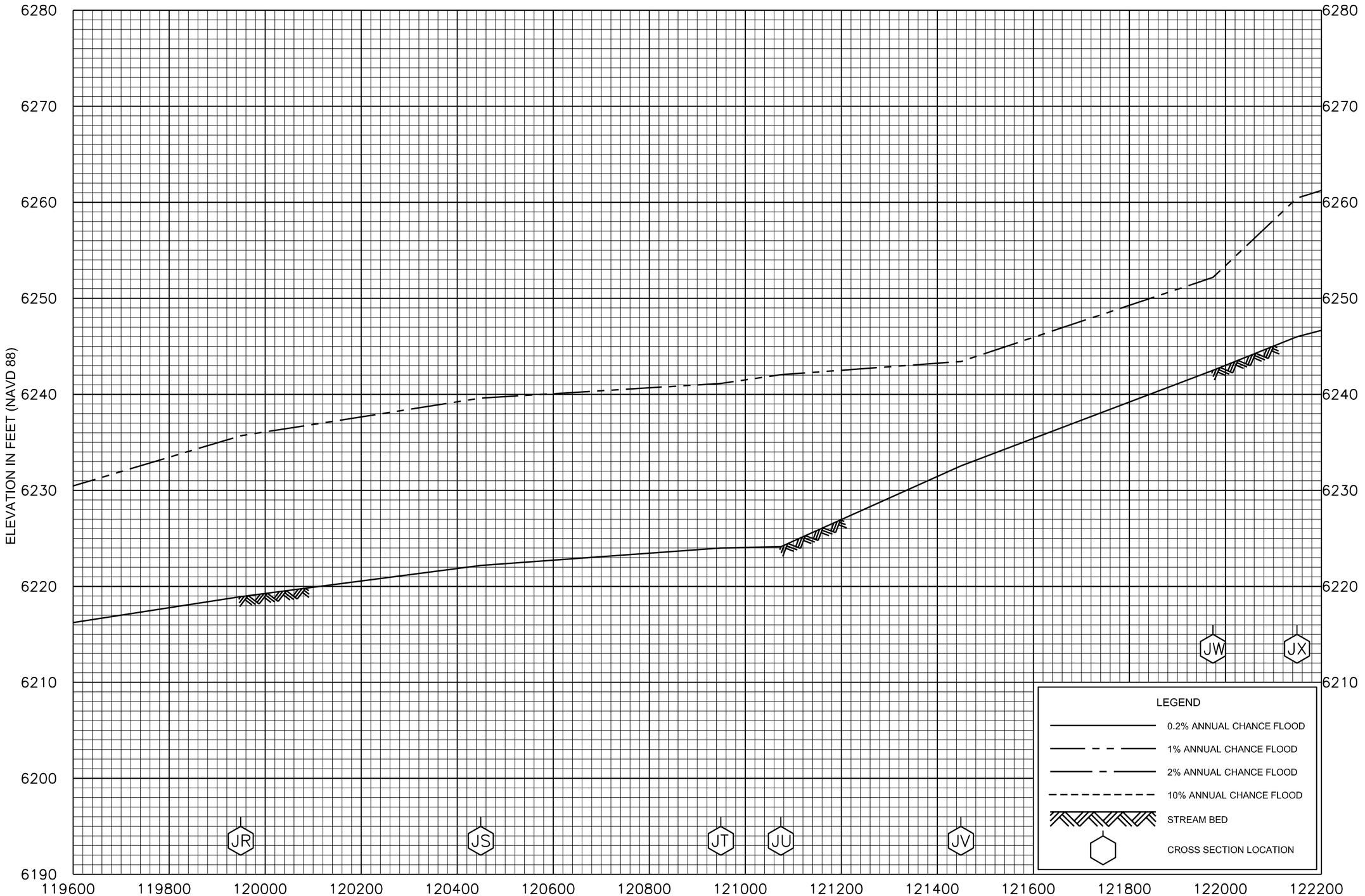

FLOOD PROFILES

RIO RUIDOSO LIMITED DETAIL STUDY

FEDERAL EMERGENCY MANAGEMENT AGENCY

LINCOLN COUNTY, NM



FLOOD PROFILES

RIO RUIDOSO LIMITED DETAIL STUDY

FEDERAL EMERGENCY MANAGEMENT AGENCY

LINCOLN COUNTY, NM



FLOOD PROFILES

RIO RUIDOSO

FEDERAL EMERGENCY MANAGEMENT AGENCY

LINCOLN COUNTY, NM

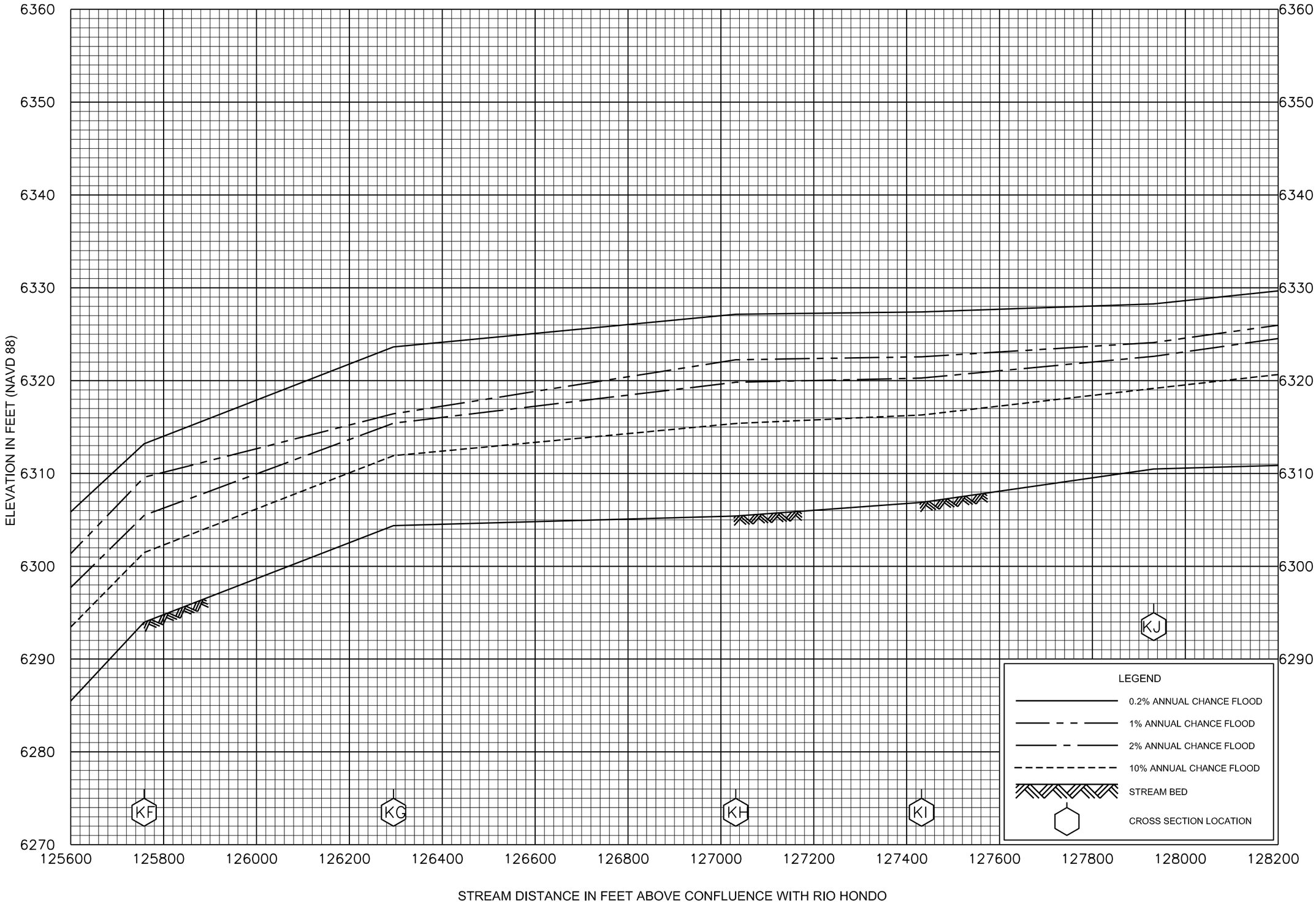

FLOOD PROFILES

RIO RUIDOSO

FEDERAL EMERGENCY MANAGEMENT AGENCY

LINCOLN COUNTY, NM

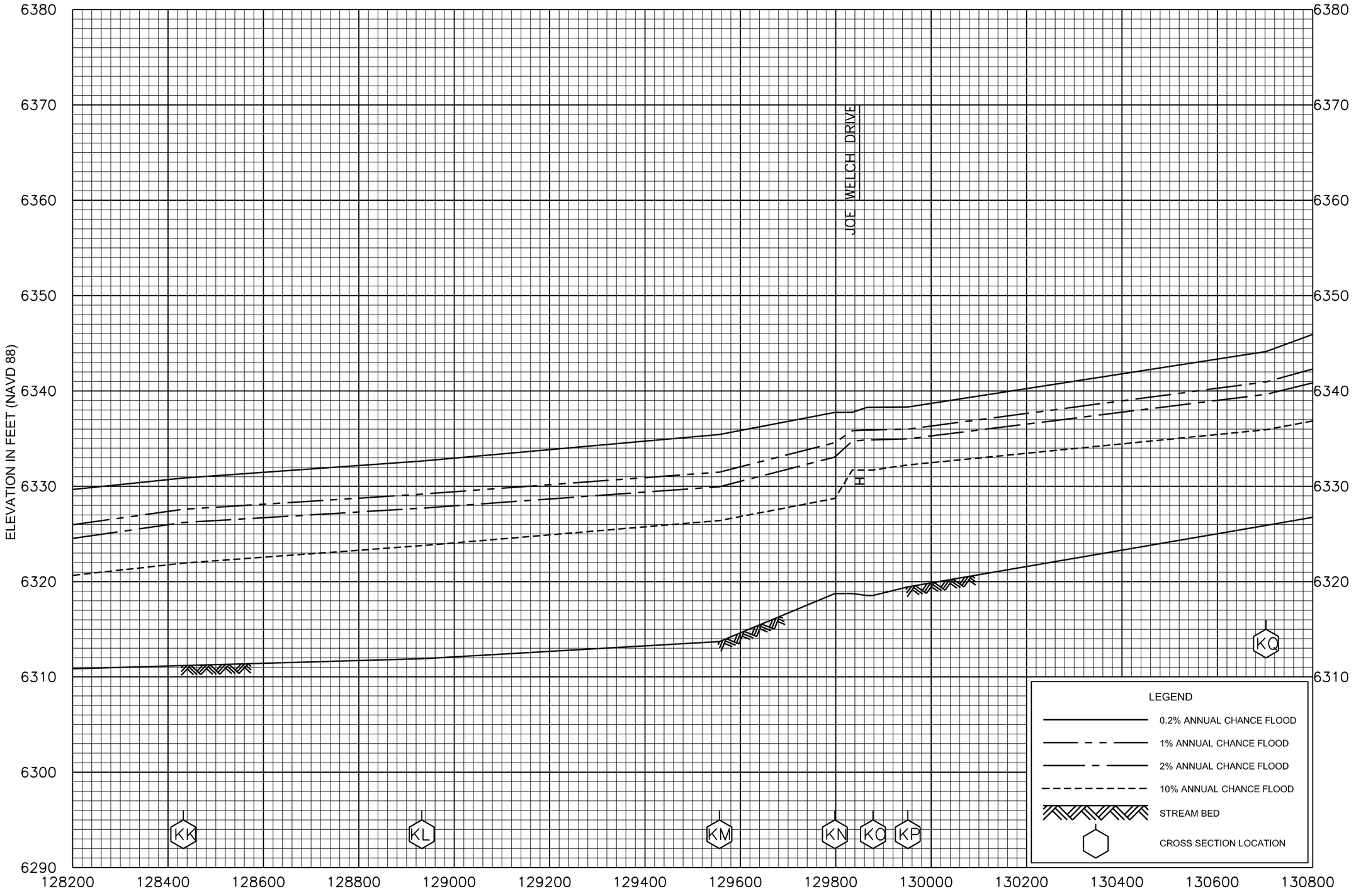

FLOOD PROFILES

RIO RUIDOSO

FEDERAL EMERGENCY MANAGEMENT AGENCY

LINCOLN COUNTY, NM

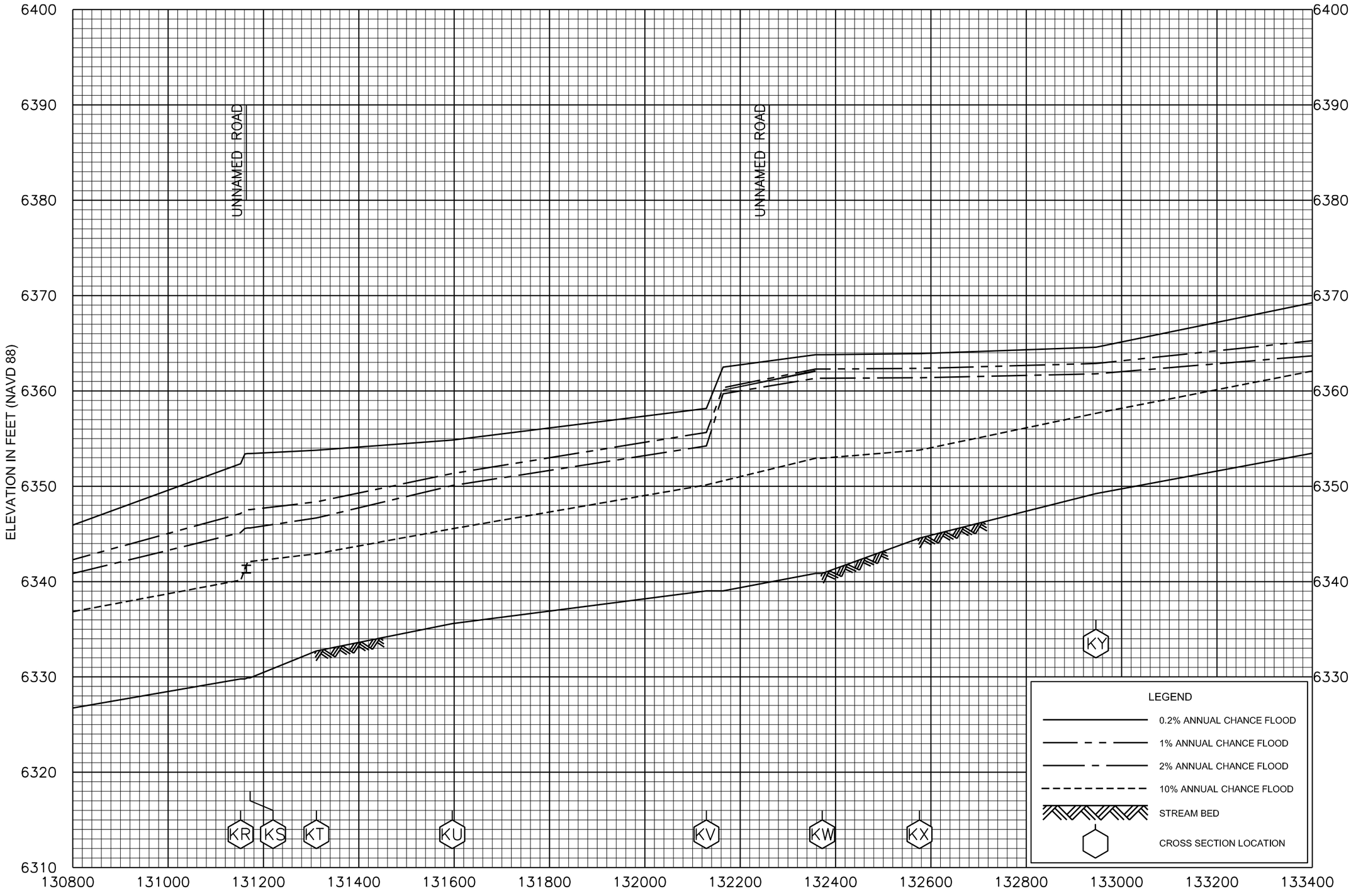

FLOOD PROFILES

RIO RUIDOSO

FEDERAL EMERGENCY MANAGEMENT AGENCY

LINCOLN COUNTY, NM

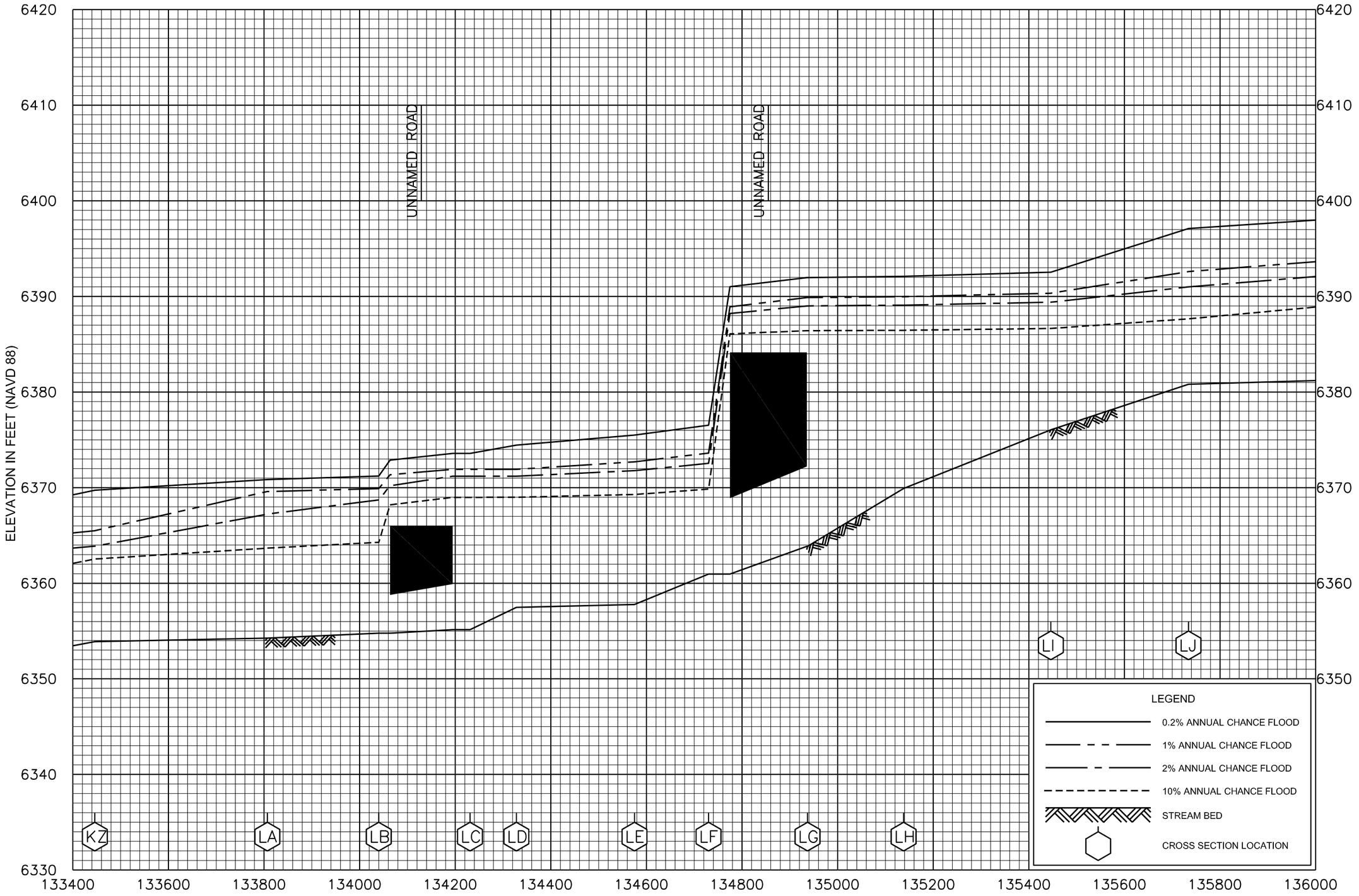

FLOOD PROFILES

RIO RUIDOSO

FEDERAL EMERGENCY MANAGEMENT AGENCY

LINCOLN COUNTY, NM

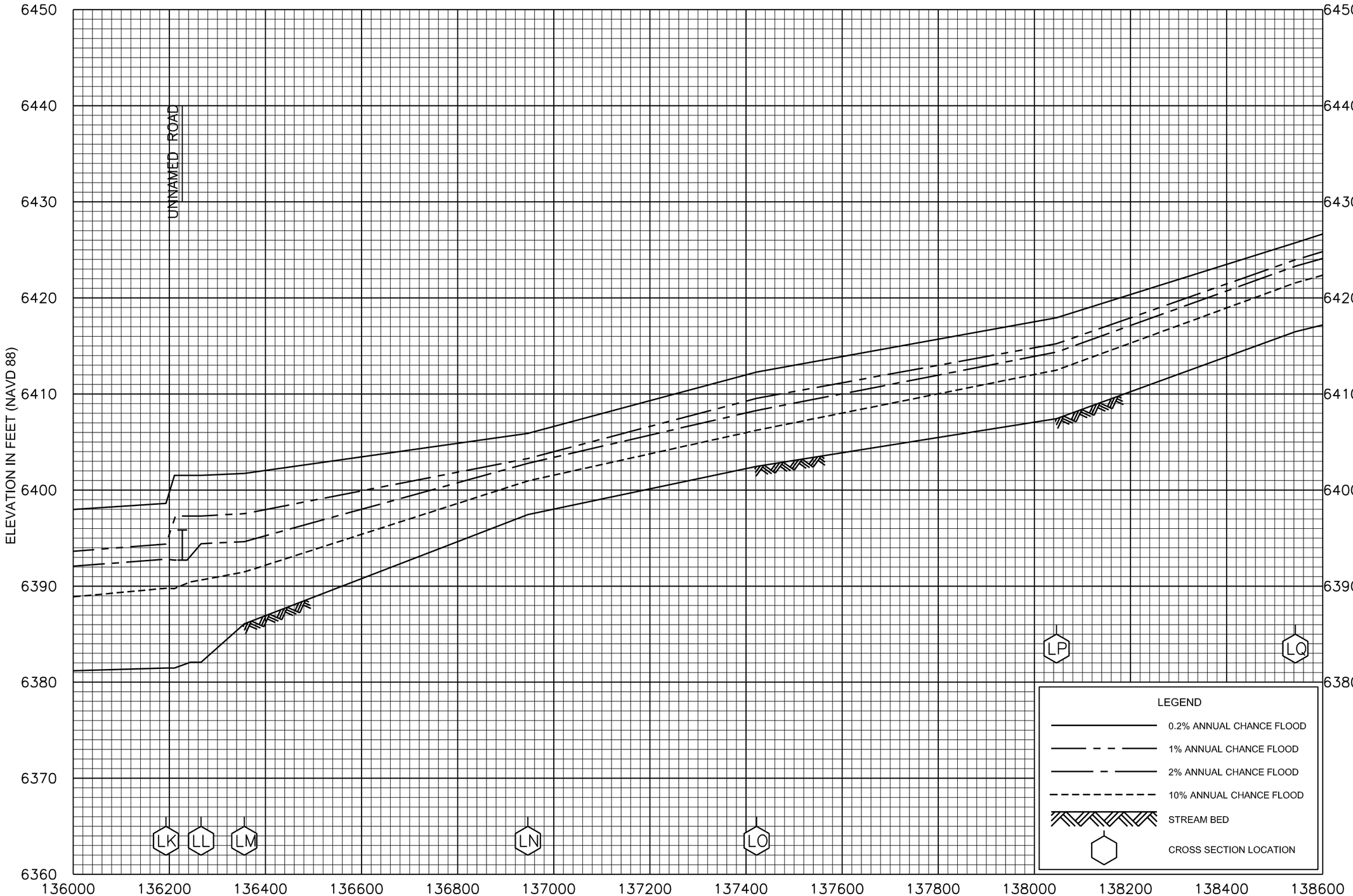

FLOOD PROFILES

RIO RUIDOSO

FEDERAL EMERGENCY MANAGEMENT AGENCY

LINCOLN COUNTY, NM

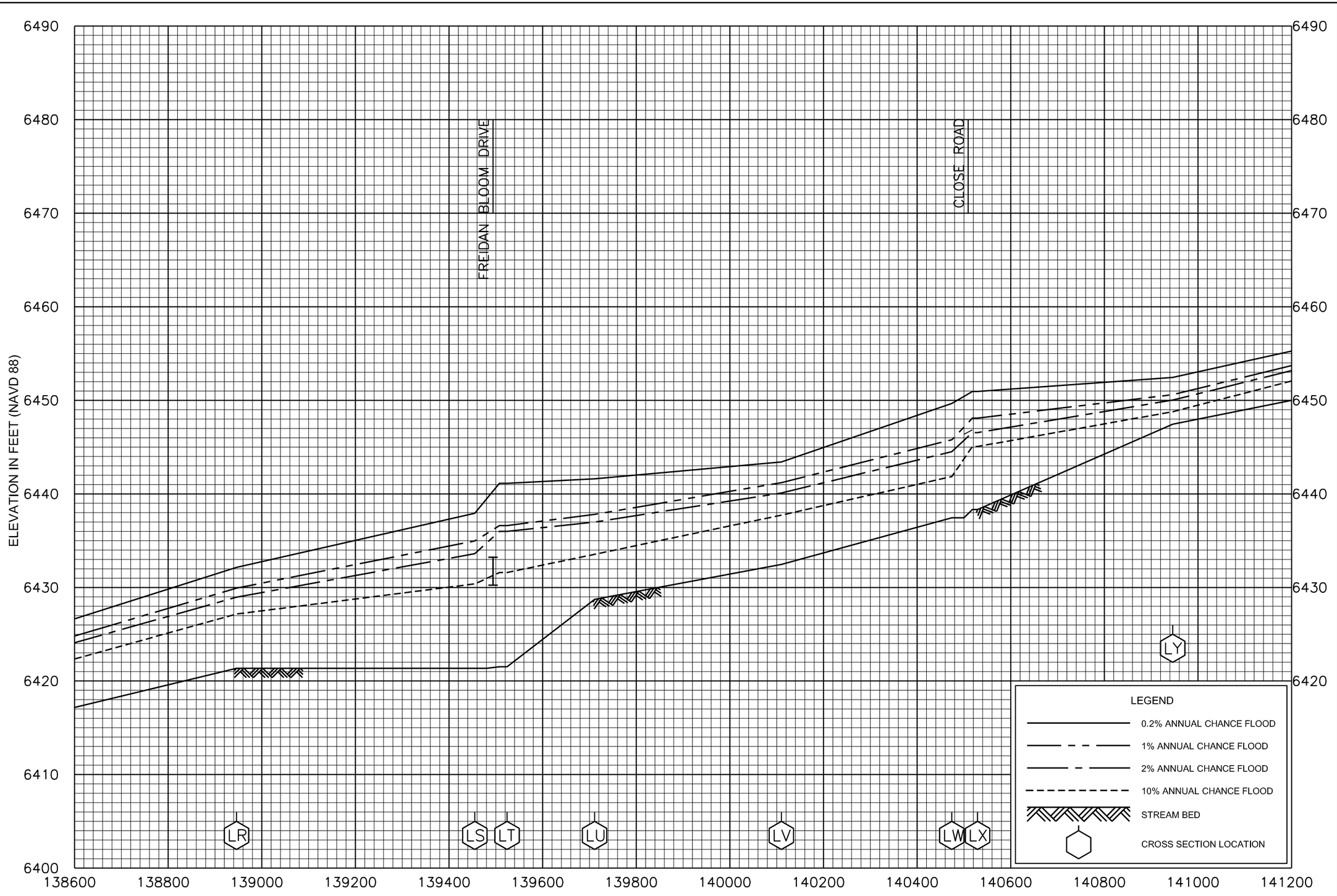

FLOOD PROFILES

RIO RUIDOSO

FEDERAL EMERGENCY MANAGEMENT AGENCY

LINCOLN COUNTY, NM

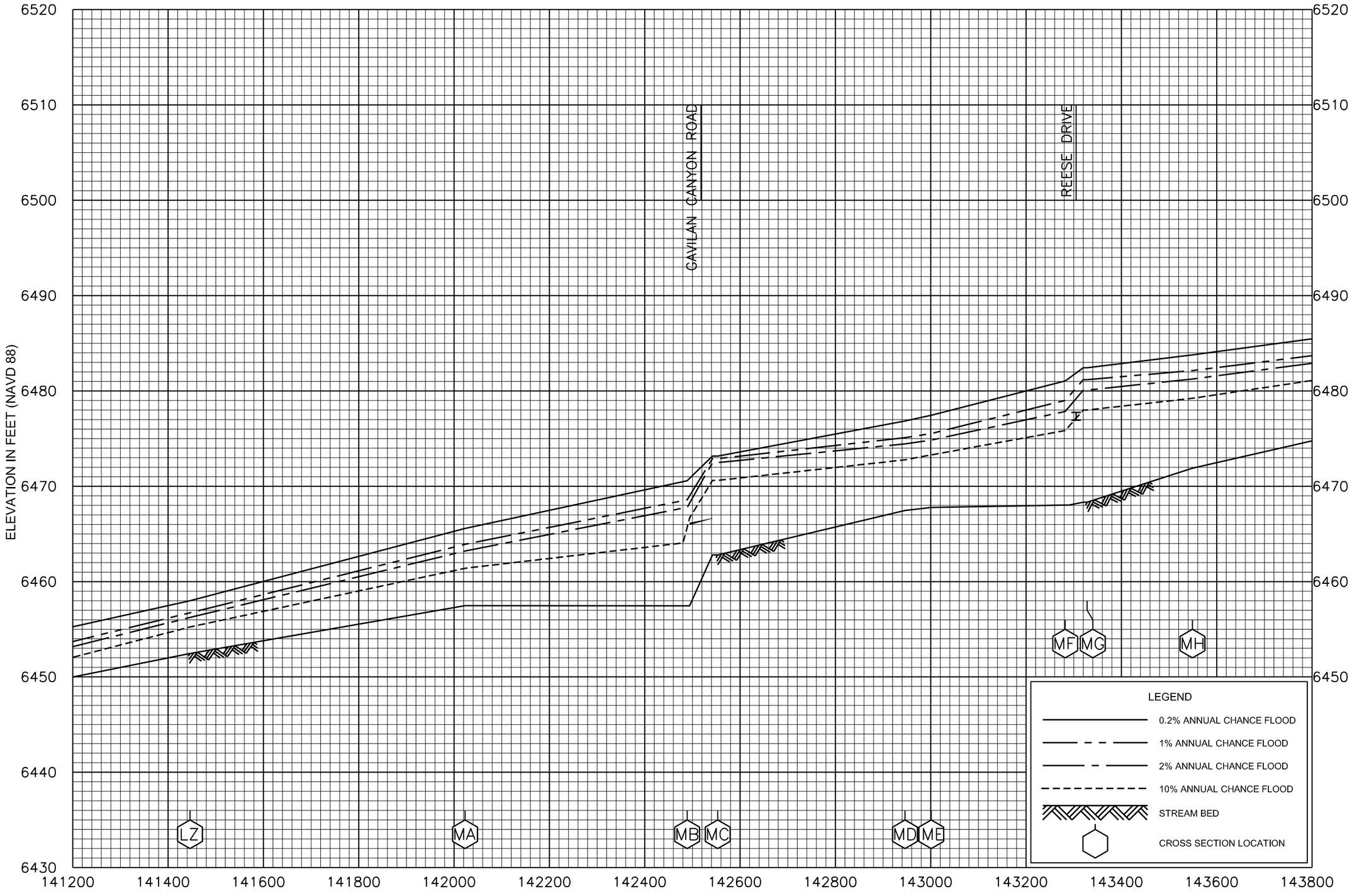

FLOOD PROFILES

RIO RUIDOSO

FEDERAL EMERGENCY MANAGEMENT AGENCY

LINCOLN COUNTY, NM

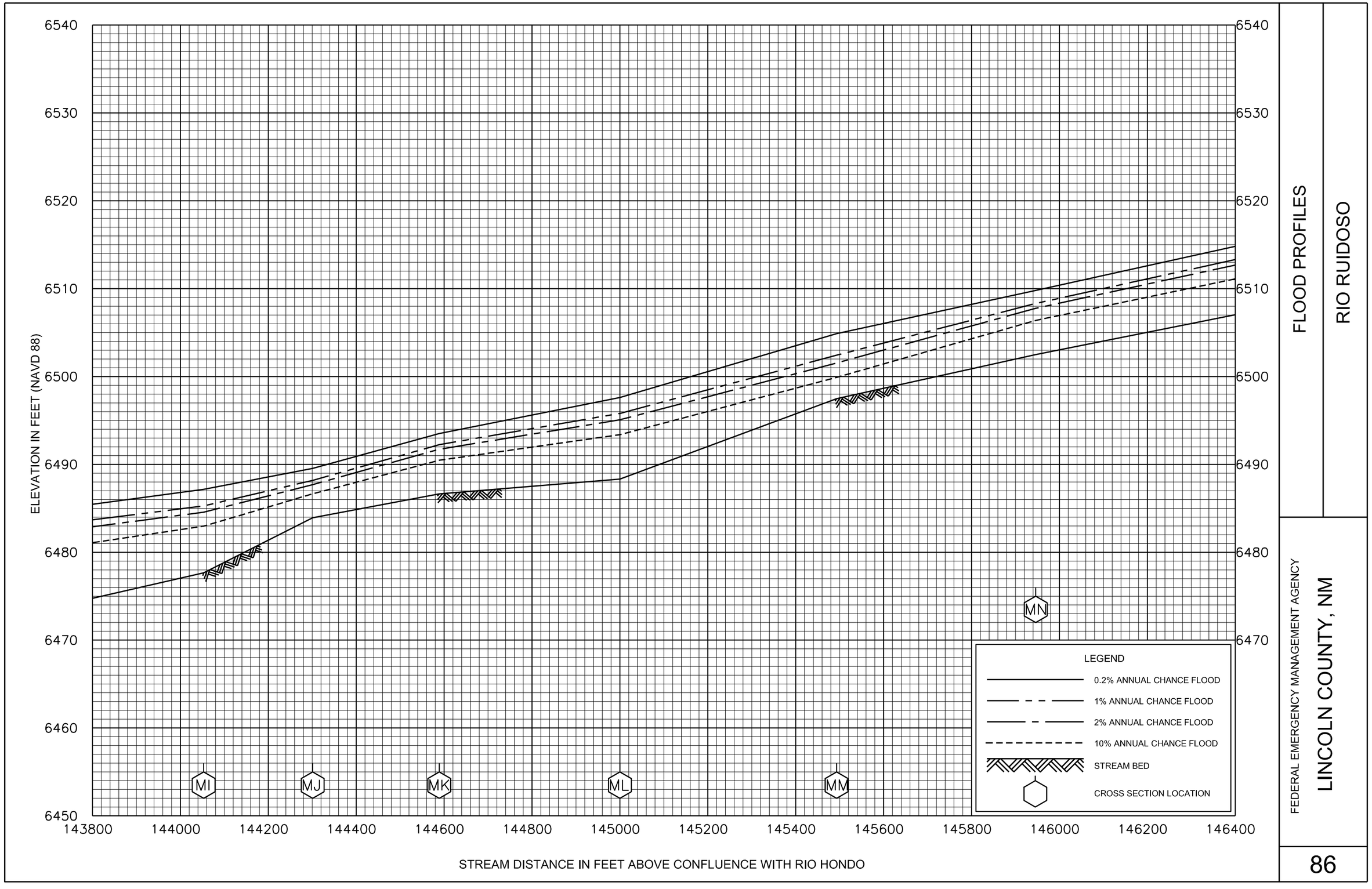

FLOOD PROFILES

RIO RUIDOSO

FEDERAL EMERGENCY MANAGEMENT AGENCY

LINCOLN COUNTY, NM

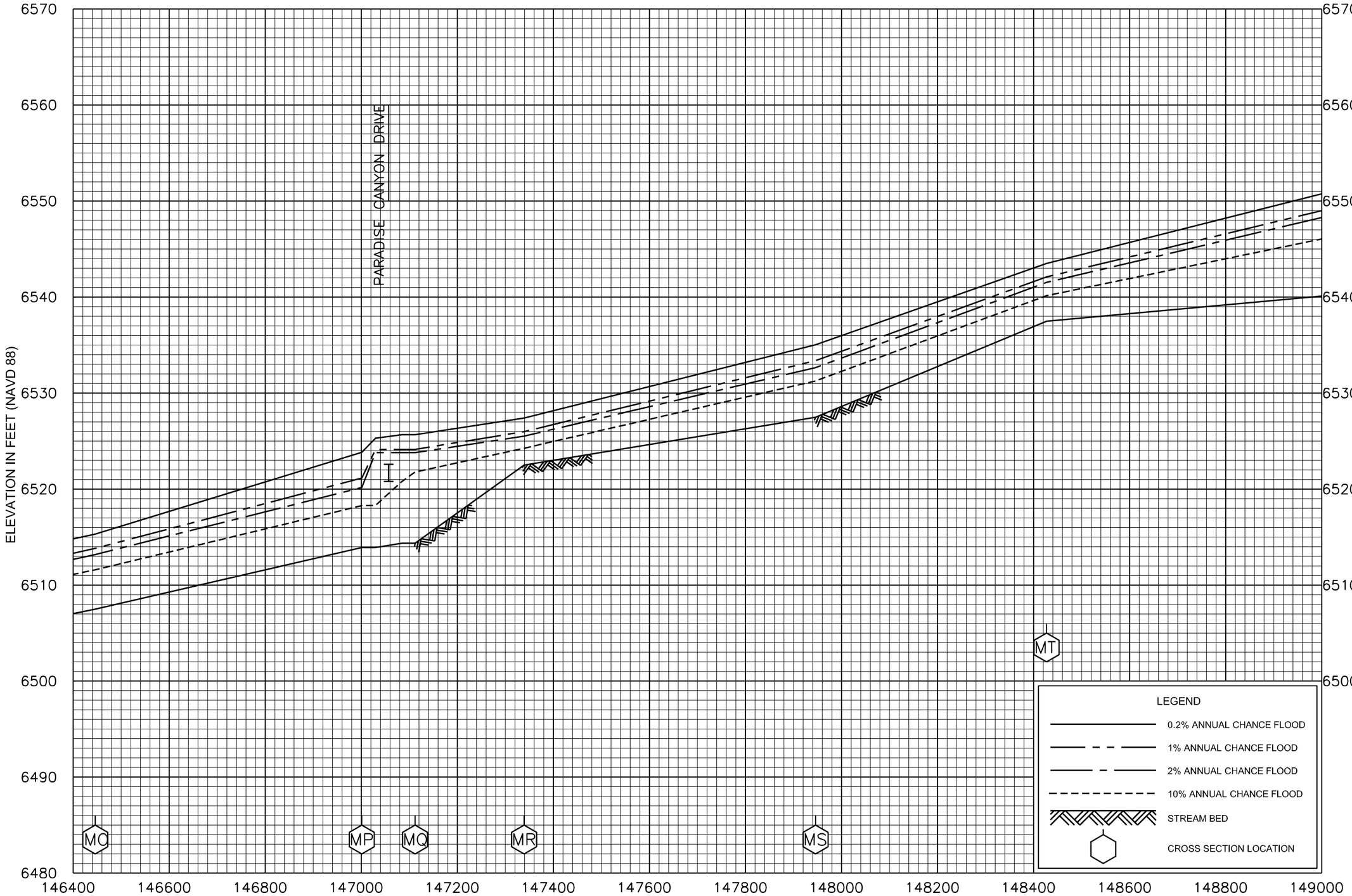

FLOOD PROFILES

RIO RUIDOSO

FEDERAL EMERGENCY MANAGEMENT AGENCY

LINCOLN COUNTY, NM

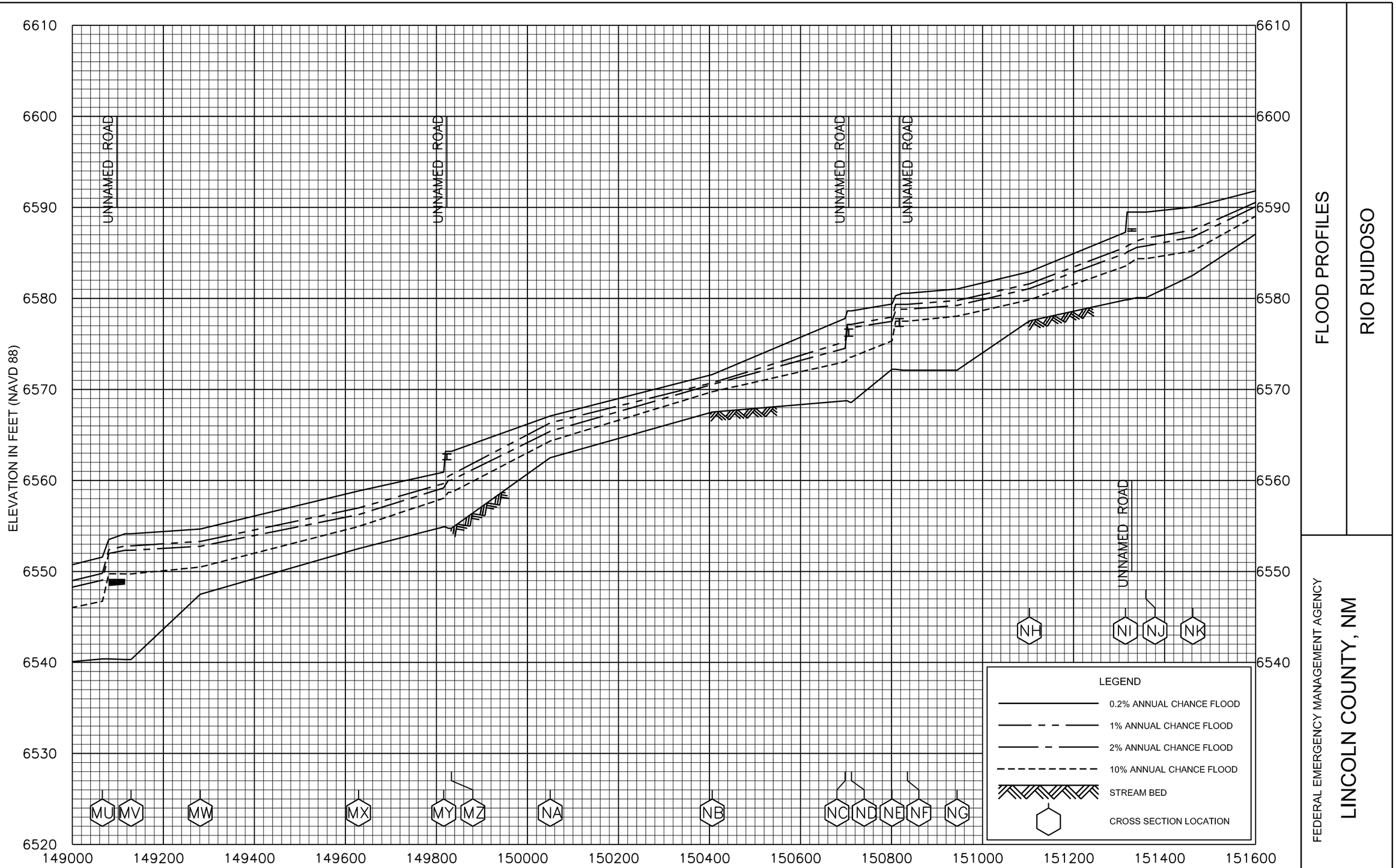

FLOOD PROFILES

RIO RUIDOSO

FEDERAL EMERGENCY MANAGEMENT AGENCY

LINCOLN COUNTY, NM

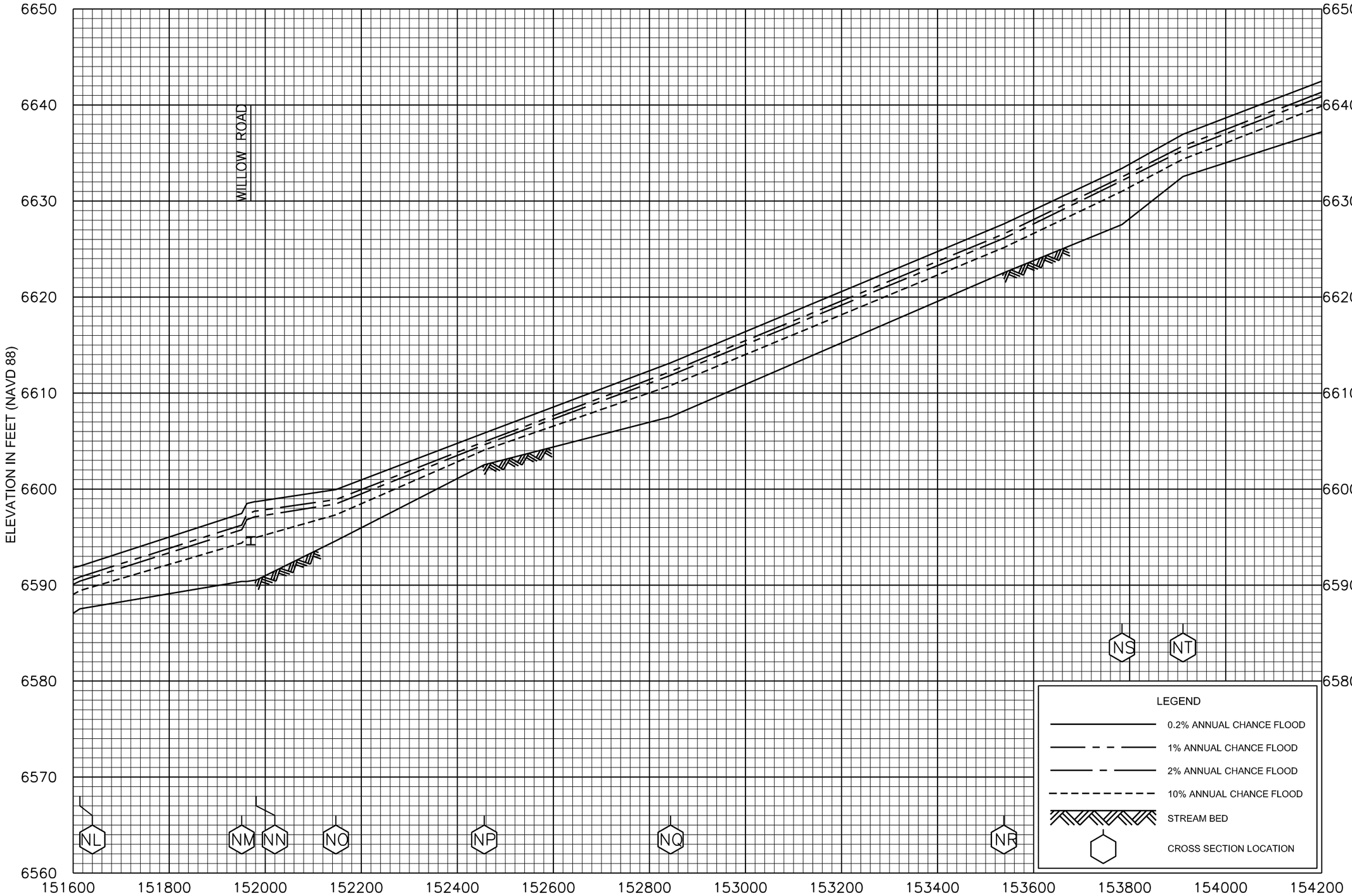

FLOOD PROFILES

RIO RUIDOSO

FEDERAL EMERGENCY MANAGEMENT AGENCY

LINCOLN COUNTY, NM

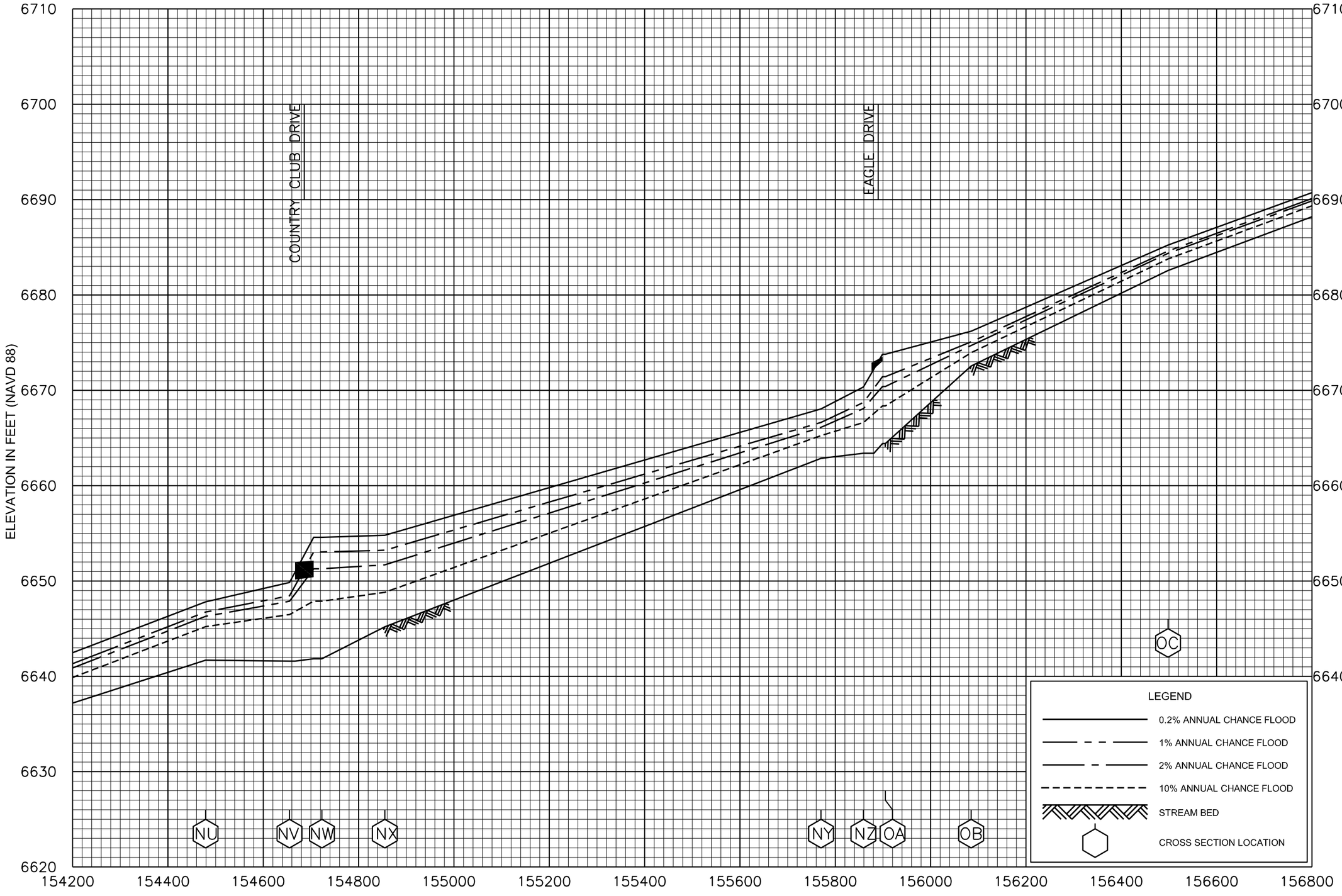

FLOOD PROFILES

RIO RUIDOSO

FEDERAL EMERGENCY MANAGEMENT AGENCY

LINCOLN COUNTY, NM

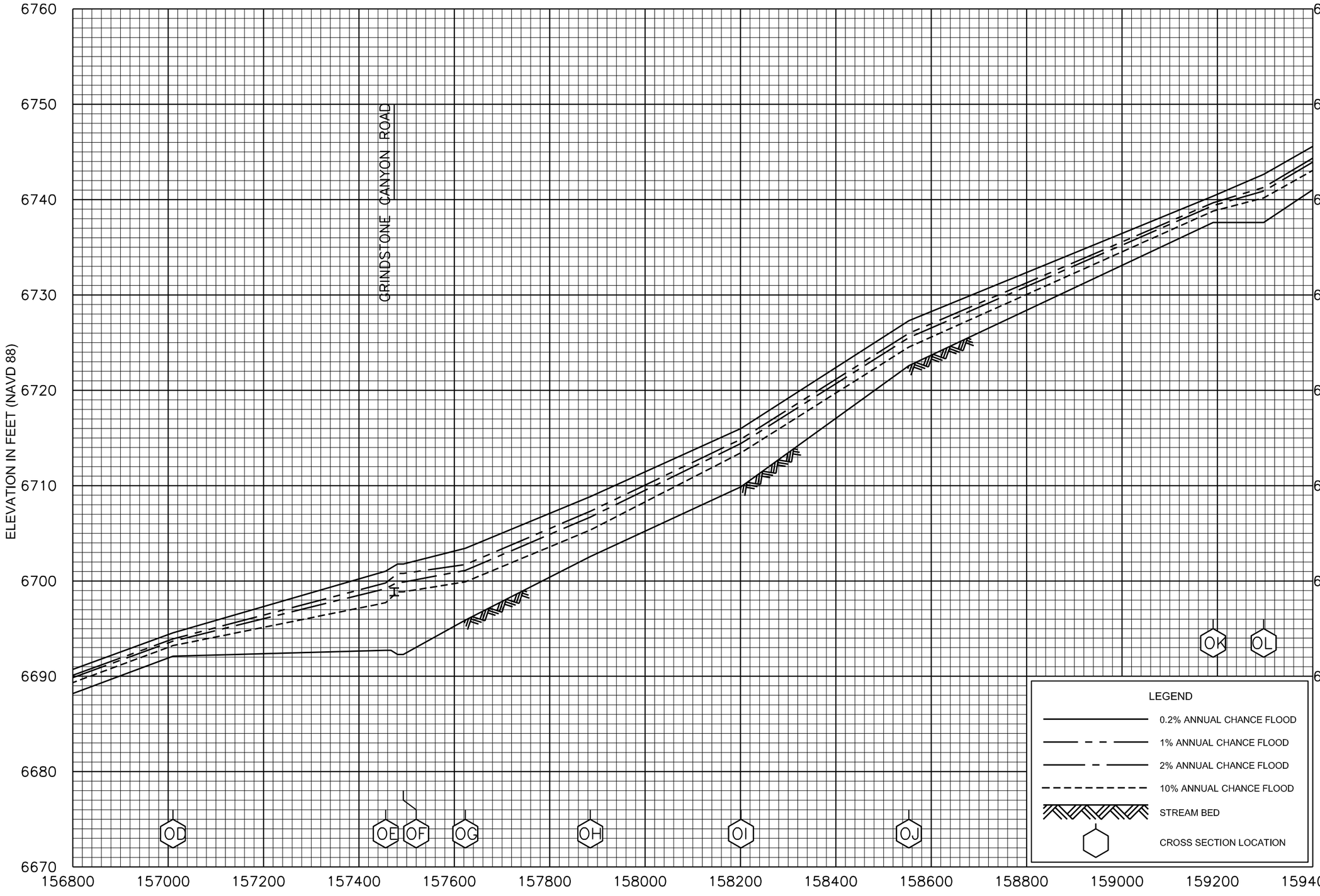

FLOOD PROFILES

RIO RUIDOSO

FEDERAL EMERGENCY MANAGEMENT AGENCY

LINCOLN COUNTY, NM

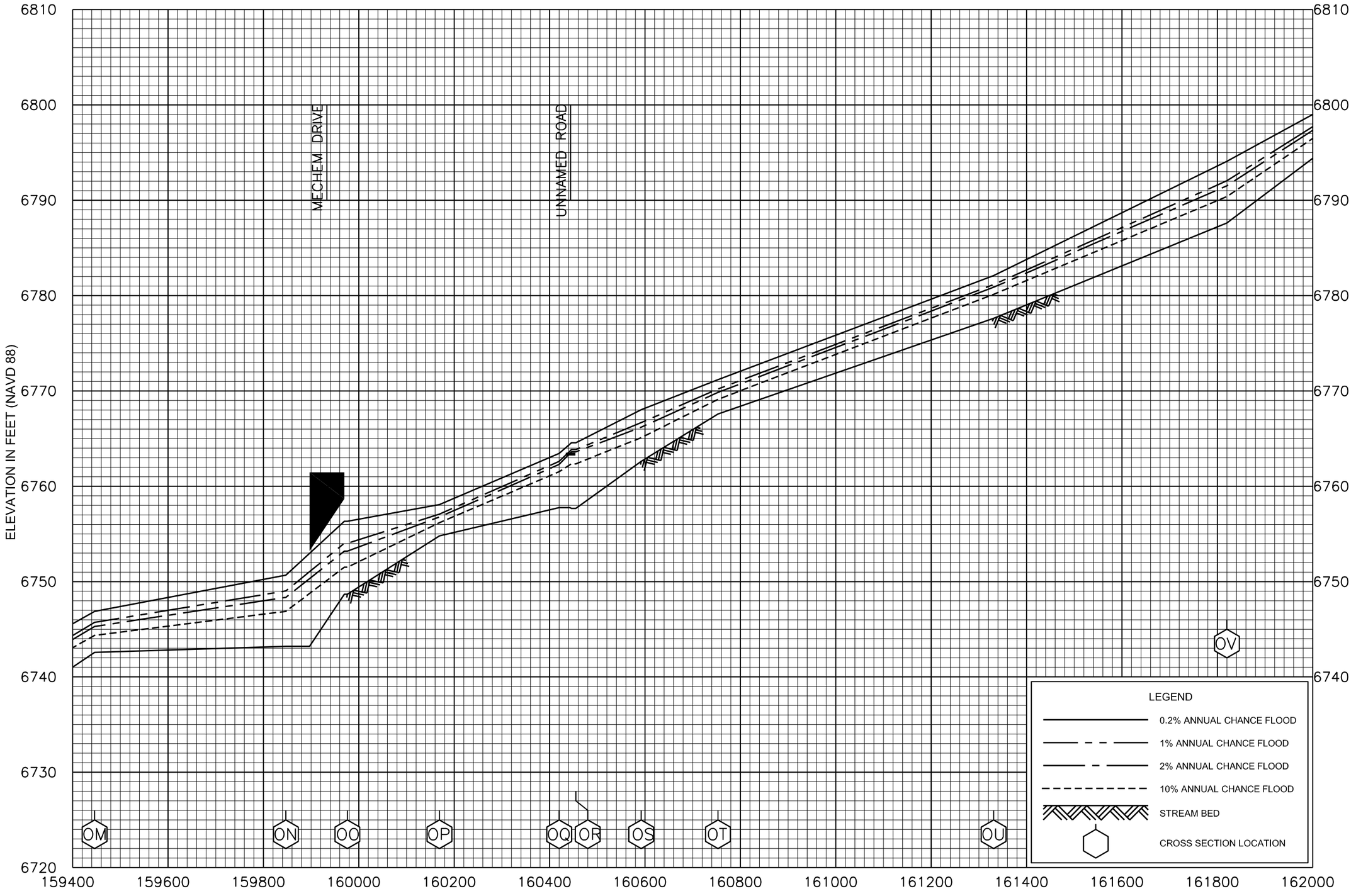

FLOOD PROFILES

RIO RUIDOSO

FEDERAL EMERGENCY MANAGEMENT AGENCY

LINCOLN COUNTY, NM

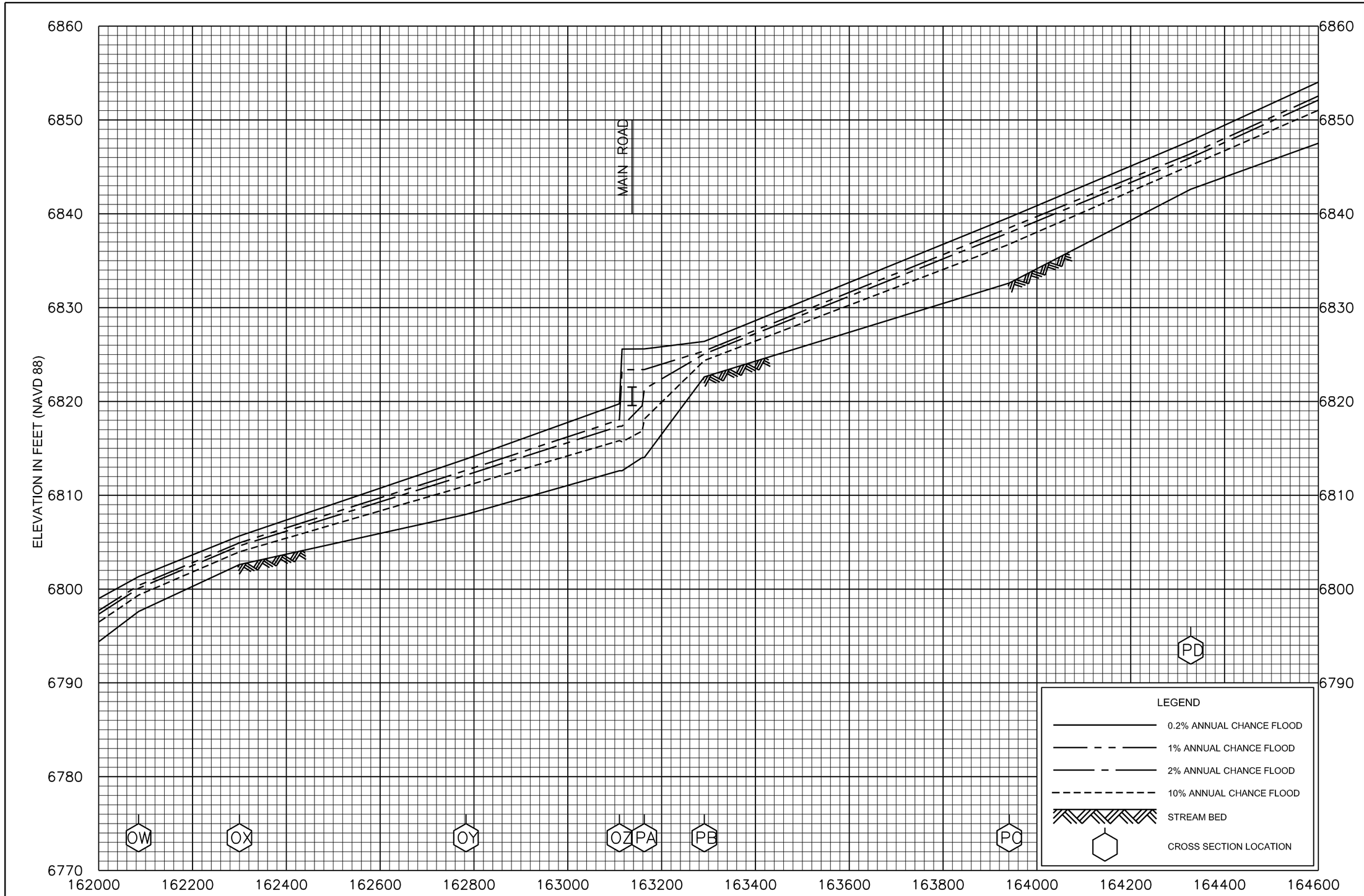

FLOOD PROFILES

RIO RUIDOSO

FEDERAL EMERGENCY MANAGEMENT AGENCY

LINCOLN COUNTY, NM

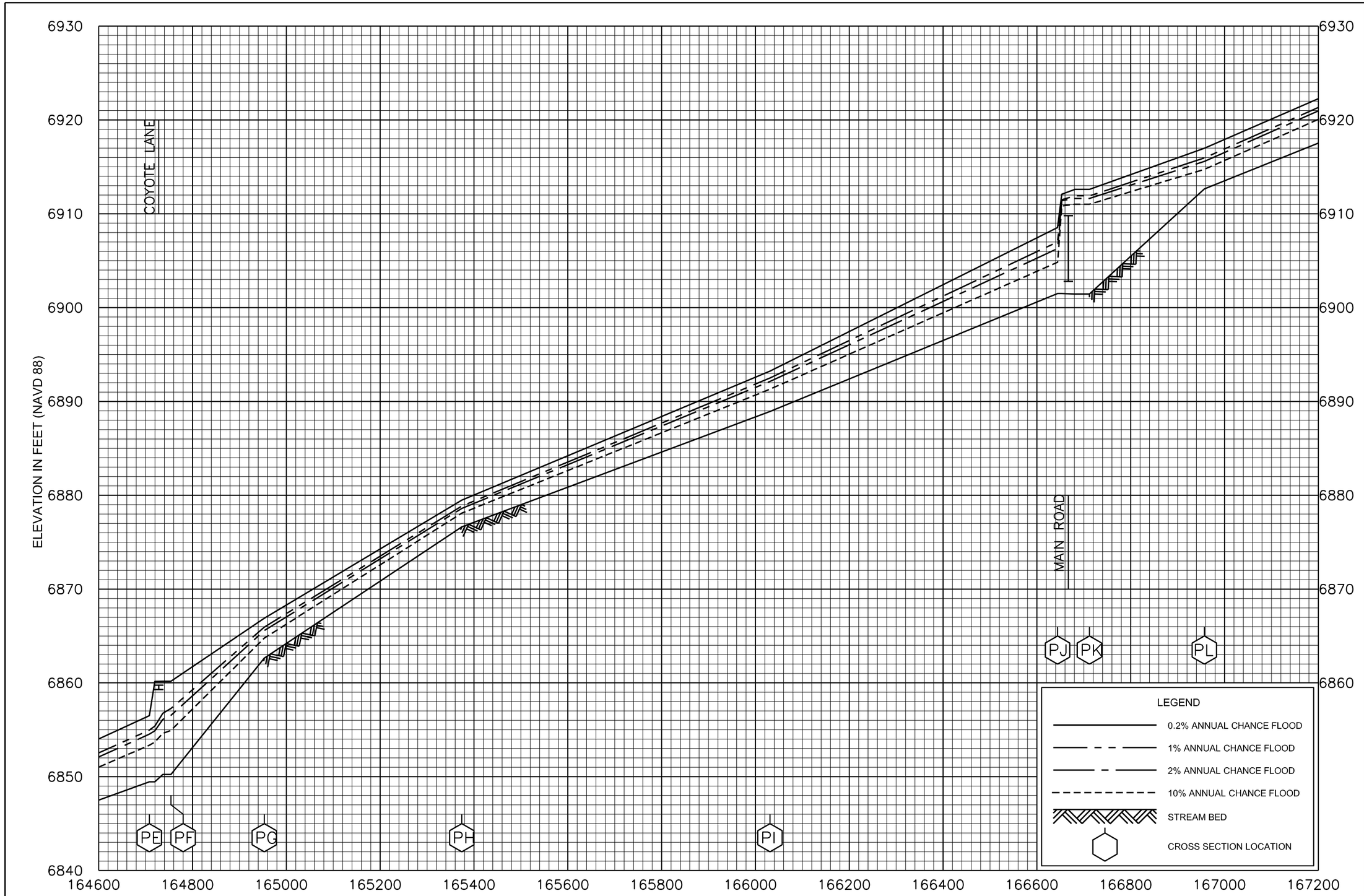

FLOOD PROFILES

RIO RUIDOSO

FEDERAL EMERGENCY MANAGEMENT AGENCY

LINCOLN COUNTY, NM

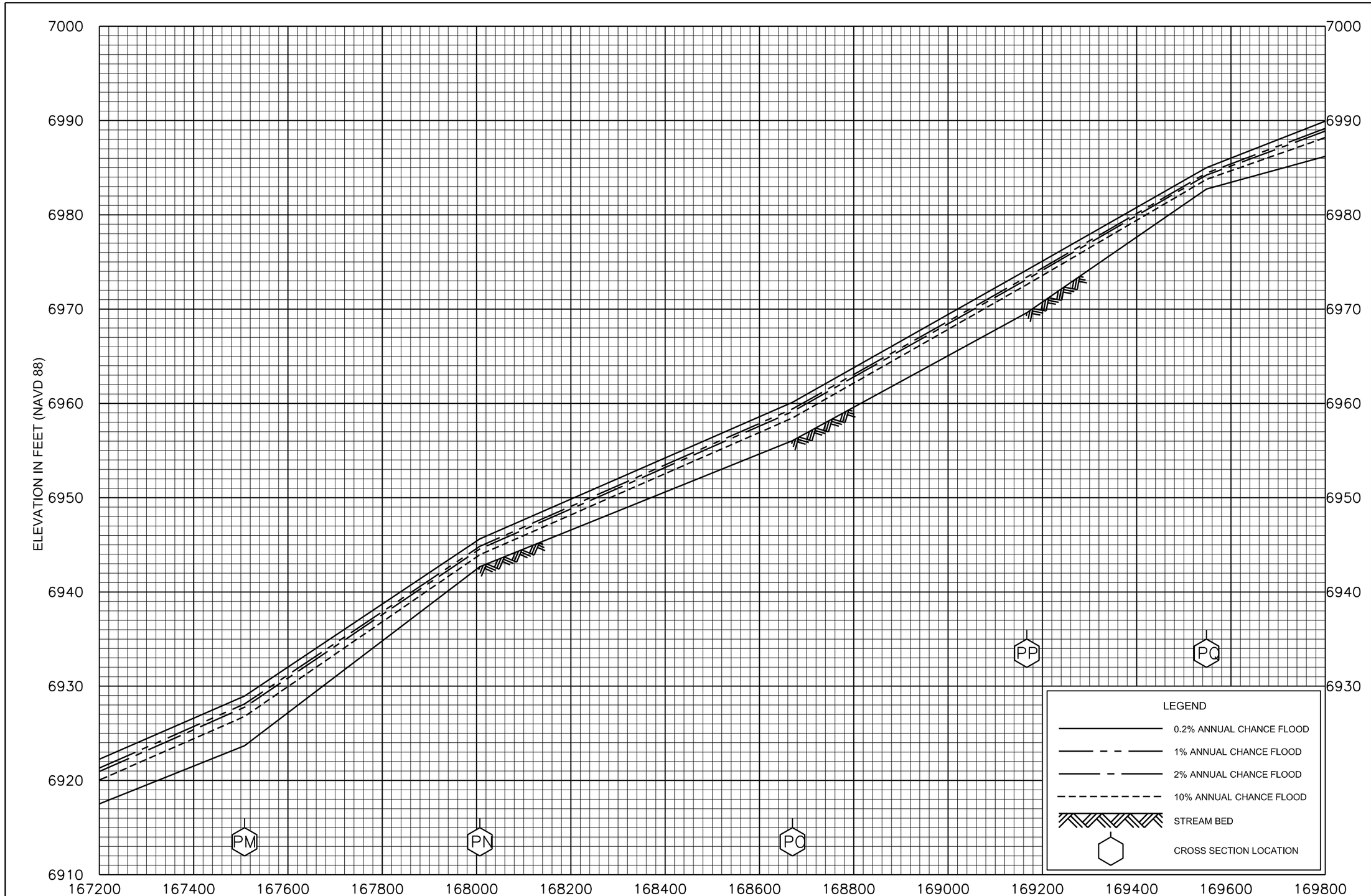

FLOOD PROFILES

RIO RUIDOSO

FEDERAL EMERGENCY MANAGEMENT AGENCY

LINCOLN COUNTY, NM

FLOOD PROFILES

RIO RUIDOSO

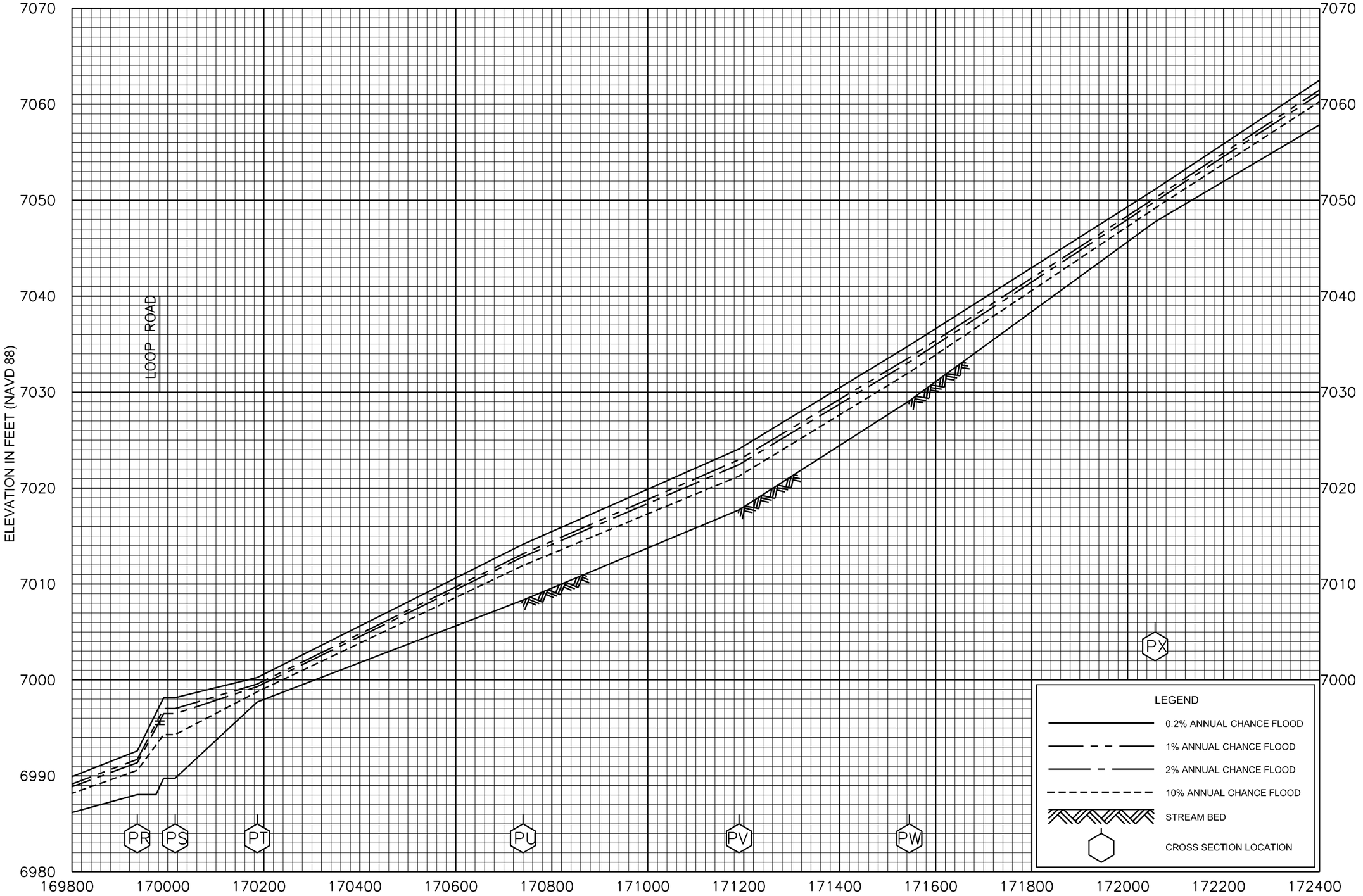

FEDERAL EMERGENCY MANAGEMENT AGENCY

LINCOLN COUNTY, NM

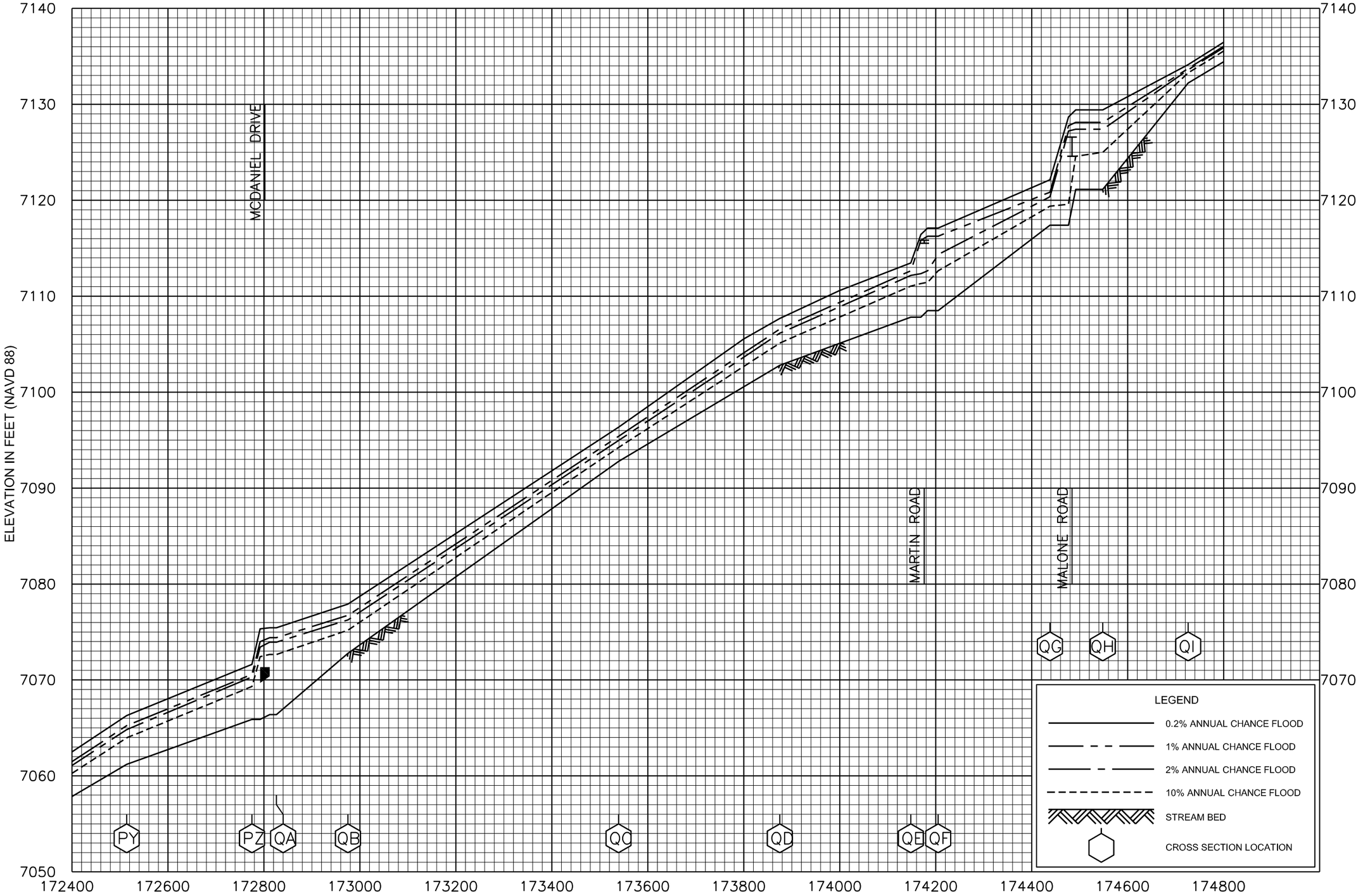

FLOOD PROFILES

RIO RUIDOSO

FEDERAL EMERGENCY MANAGEMENT AGENCY

LINCOLN COUNTY, NM

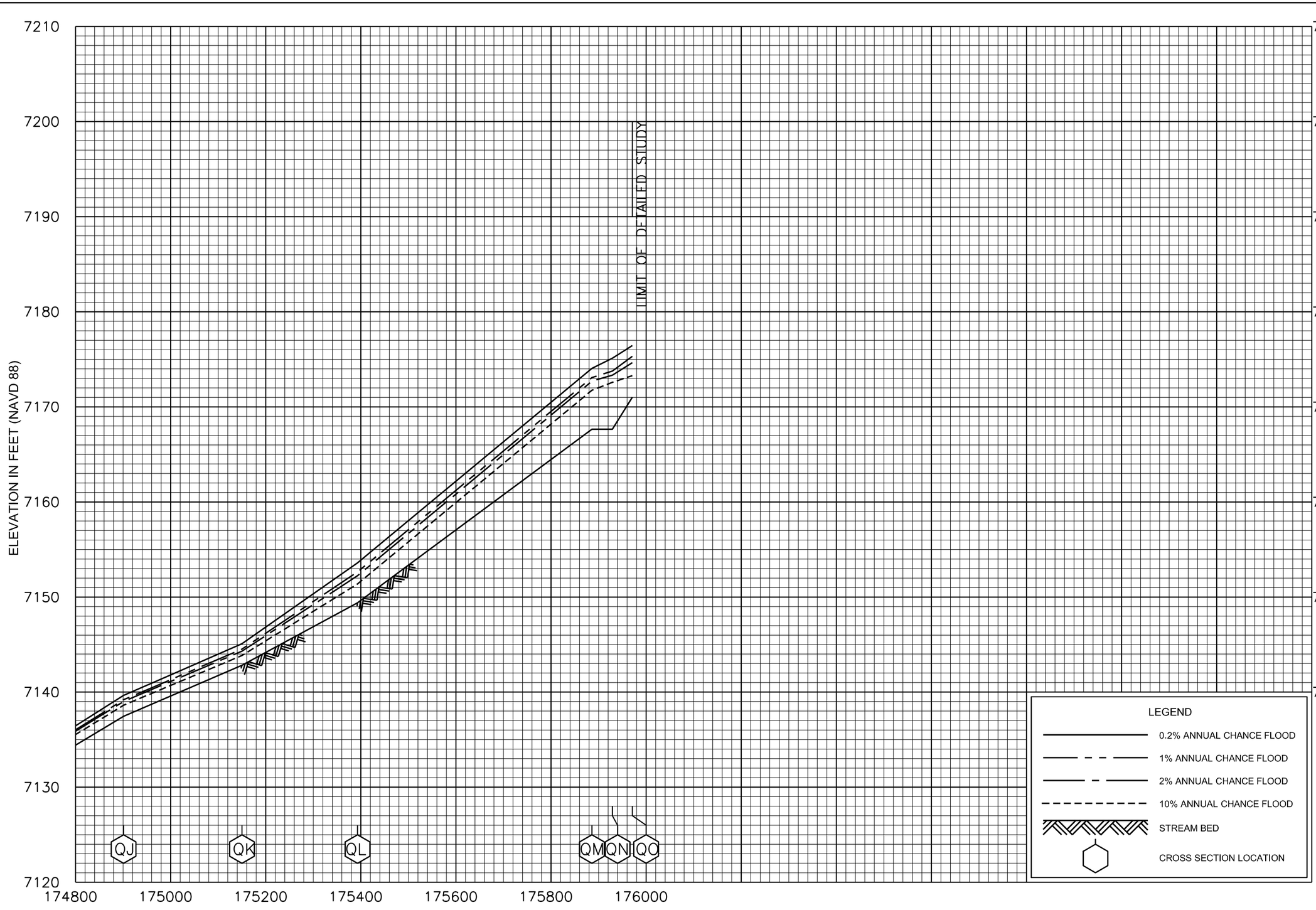

FLOOD PROFILES

RIO RUIDOSO

FEDERAL EMERGENCY MANAGEMENT AGENCY

LINCOLN COUNTY, NM

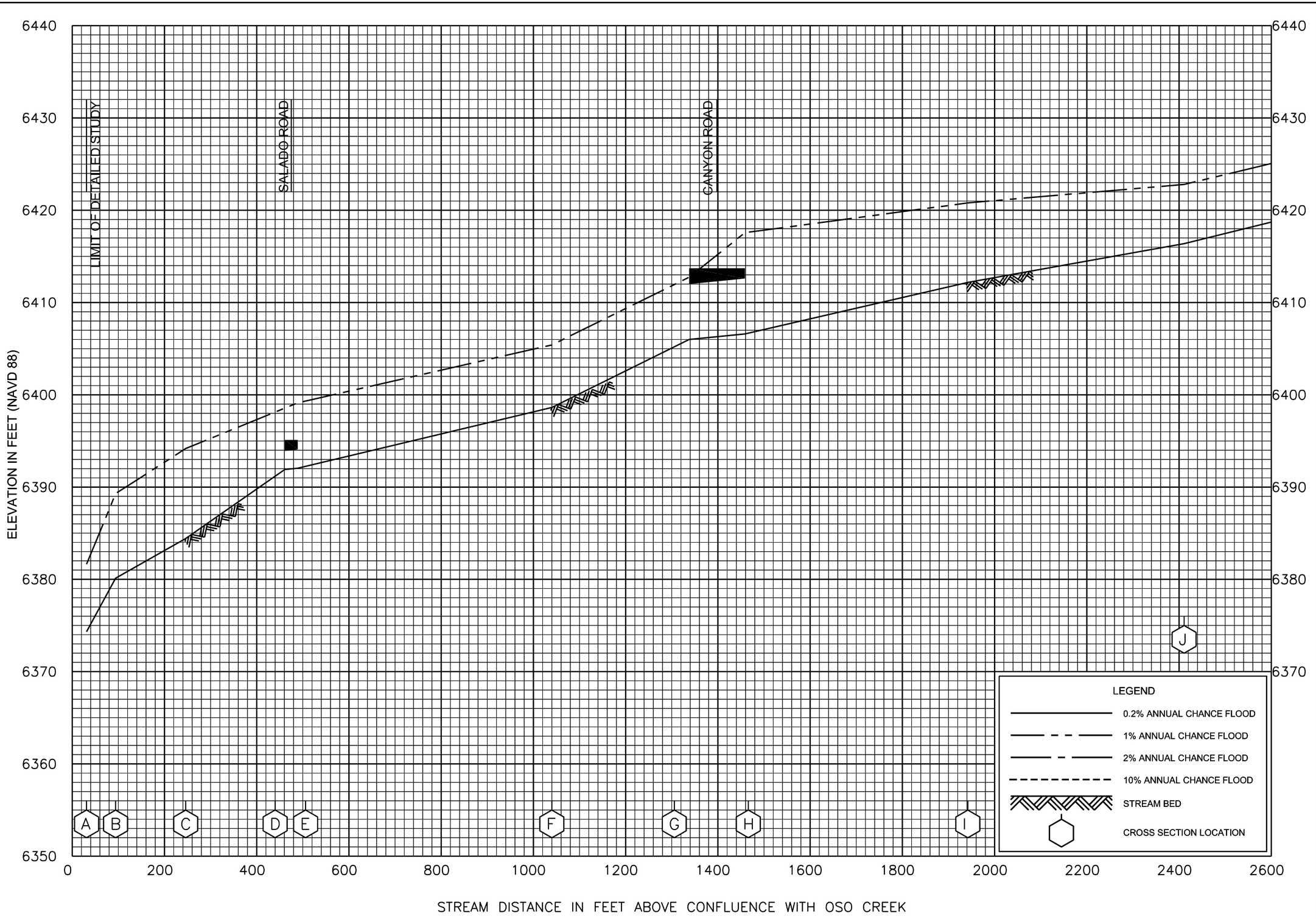

FLOOD PROFILES

SALADO CREEK

FEDERAL EMERGENCY MANAGEMENT AGENCY

LINCOLN COUNTY, NM

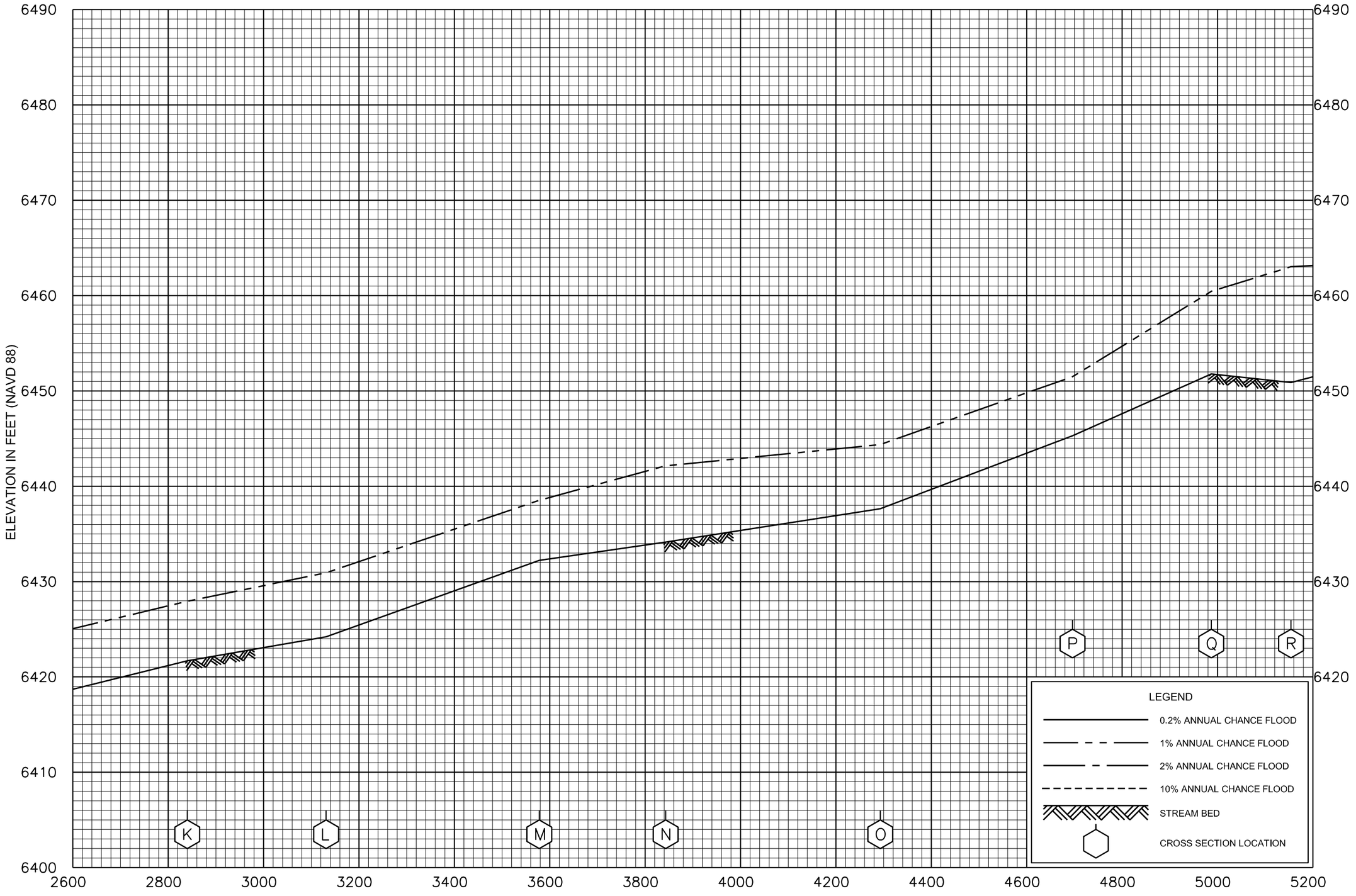

FLOOD PROFILES

SALADO CREEK

FEDERAL EMERGENCY MANAGEMENT AGENCY

LINCOLN COUNTY, NM

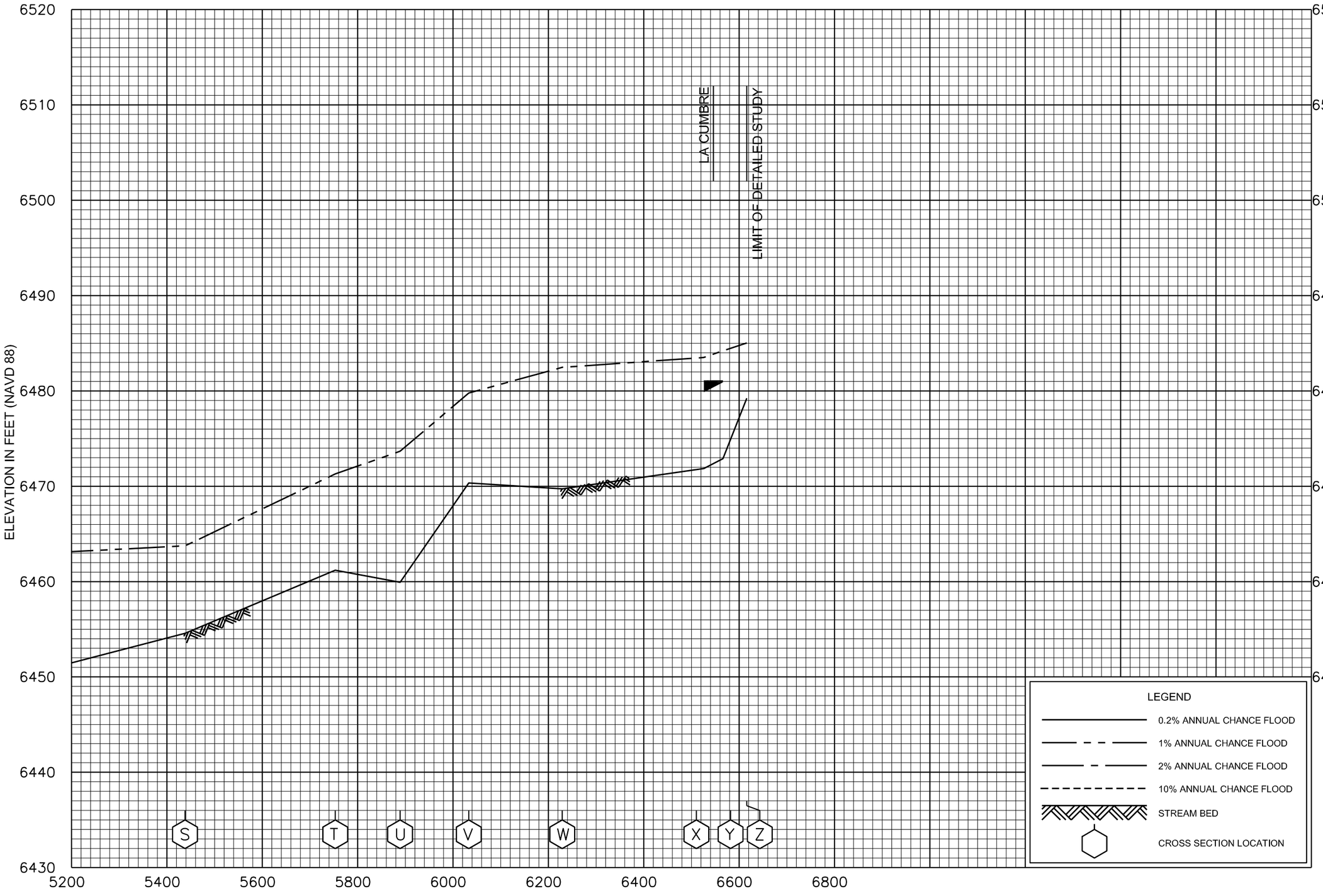

FLOOD PROFILES

SALADO CREEK

FEDERAL EMERGENCY MANAGEMENT AGENCY

LINCOLN COUNTY, NM