Earthquakes In Illinois

1795 - 2008

Illinois State Geological Survey

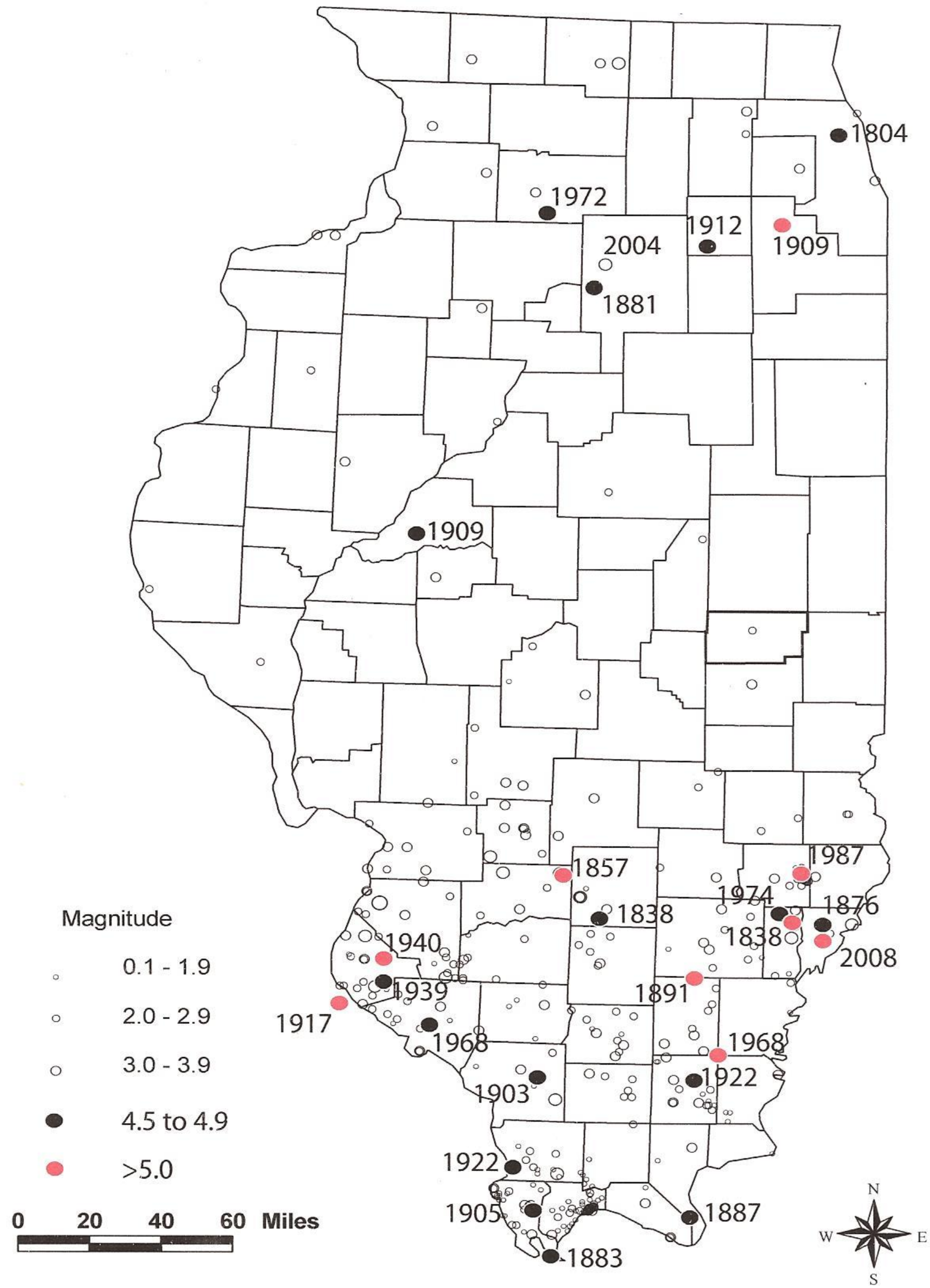

Figure 4

USGS
science for a changing world

Earthquake Hazards Program

Illinois

Seismic Hazard Map

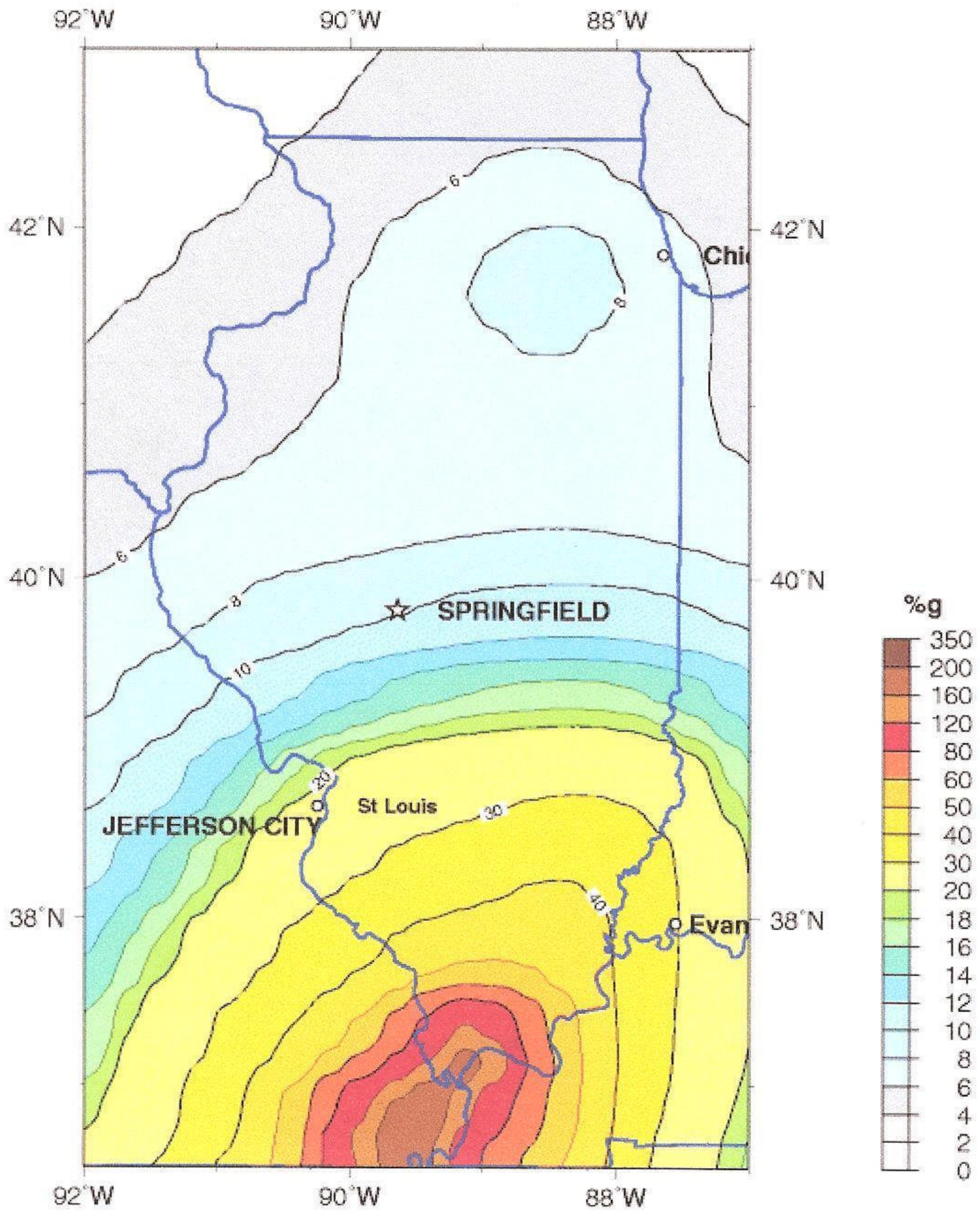

Peak Acceleration (%g) with 2% Probability of Exceedance in 50 Years
site: NEHRP B-C boundary
National Seismic Hazard Mapping Project (2008)

USGS National Seismic Hazard Maps

Figure 4.1

LaSalle County EOC Grant

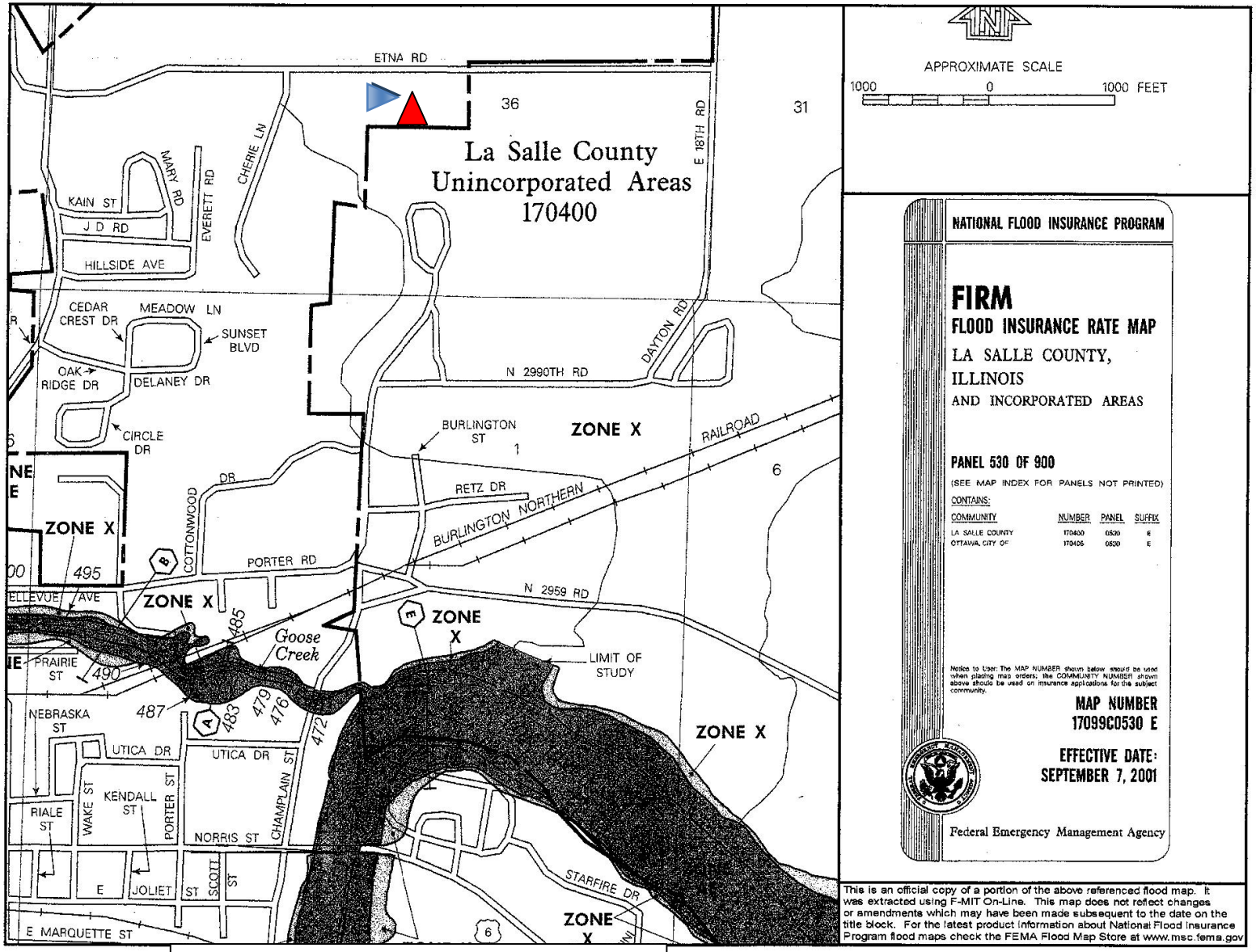

KEY: Proposed Site =

Existing EOC =

Figure 5

LaSalle County, Illinois EOC Grant - EA

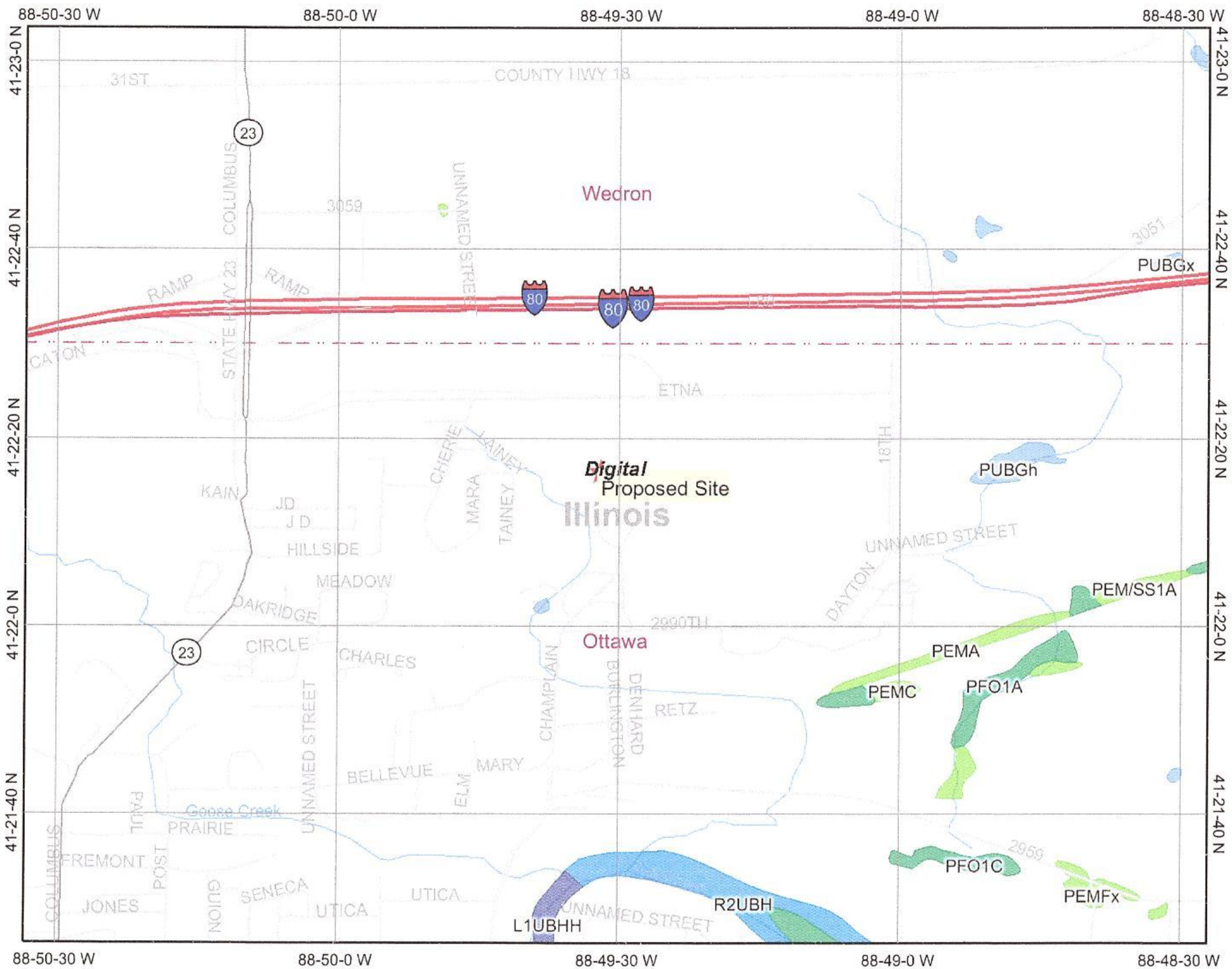

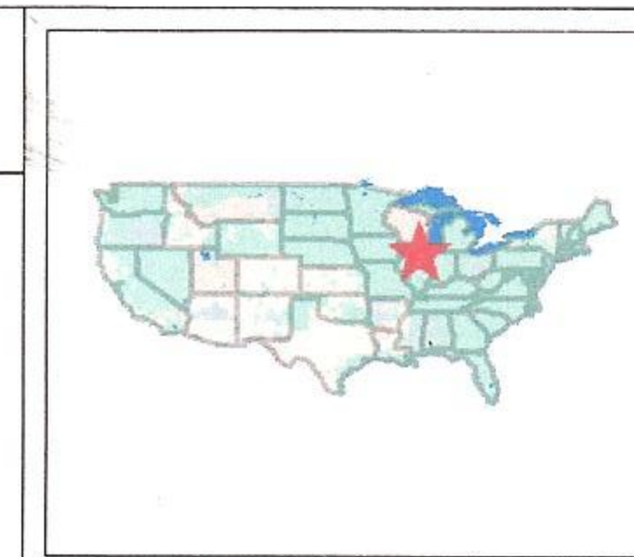

Legend

Ohio_wet_scan
- 0
- 1
- Out of range

Interstate
Major Roads

Other Road
- Interstate
- State highway
- US highway

Roads
Cities
USGS Quad Index 24K
Lower 48 Wetland Polygons
- Estuarine and Marine Deepwater
- Estuarine and Marine Wetland
- Freshwater Emergent Wetland
- Freshwater Forested/Shrub Wetland
- Freshwater Pond
- Lake
- Other
- Riverine

Lower 48 Available Wetland Data
- Non-Digital
- Digital
- No Data
- Scan

NHD Streams
Counties 100K
States 100K
South America
North America

Scale: 1:20,993

Map center: 41° 22' 15" N, 88° 49' 30" W

This map is a user generated static output from an Internet mapping site and is for general reference only. Data layers that appear on this map may or may not be accurate, current, or otherwise reliable. THIS MAP IS NOT TO BE USED FOR NAVIGATION.

Notes: No wetlands indicated on proposed construction site.

Figure 6