APPENDIX A

Figures

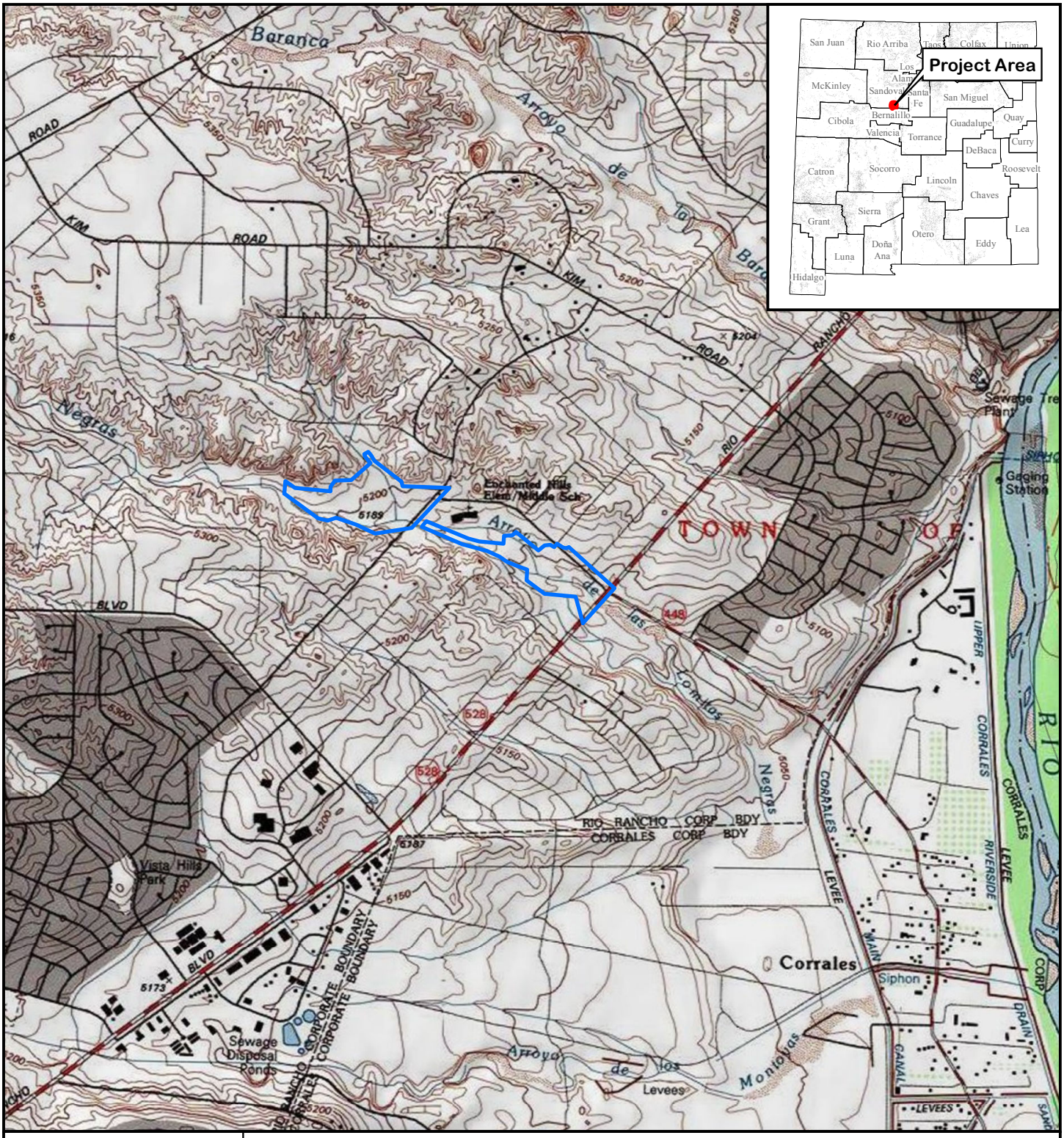

Loma Machete & Bernalillo, NM
USGS 7.5' Quadrangles

Town of Alameda Grant
Sandoval County, New Mexico

Project Area

Land Ownership

Private

0 0.375 0.75 1.5 Kilometers

0 0.25 0.5 1 Miles

N

1:24,000

Figure 1
Project Location Map

SSCAFCA Lomitas Negras Stabilization, Sandoval County, New Mexico

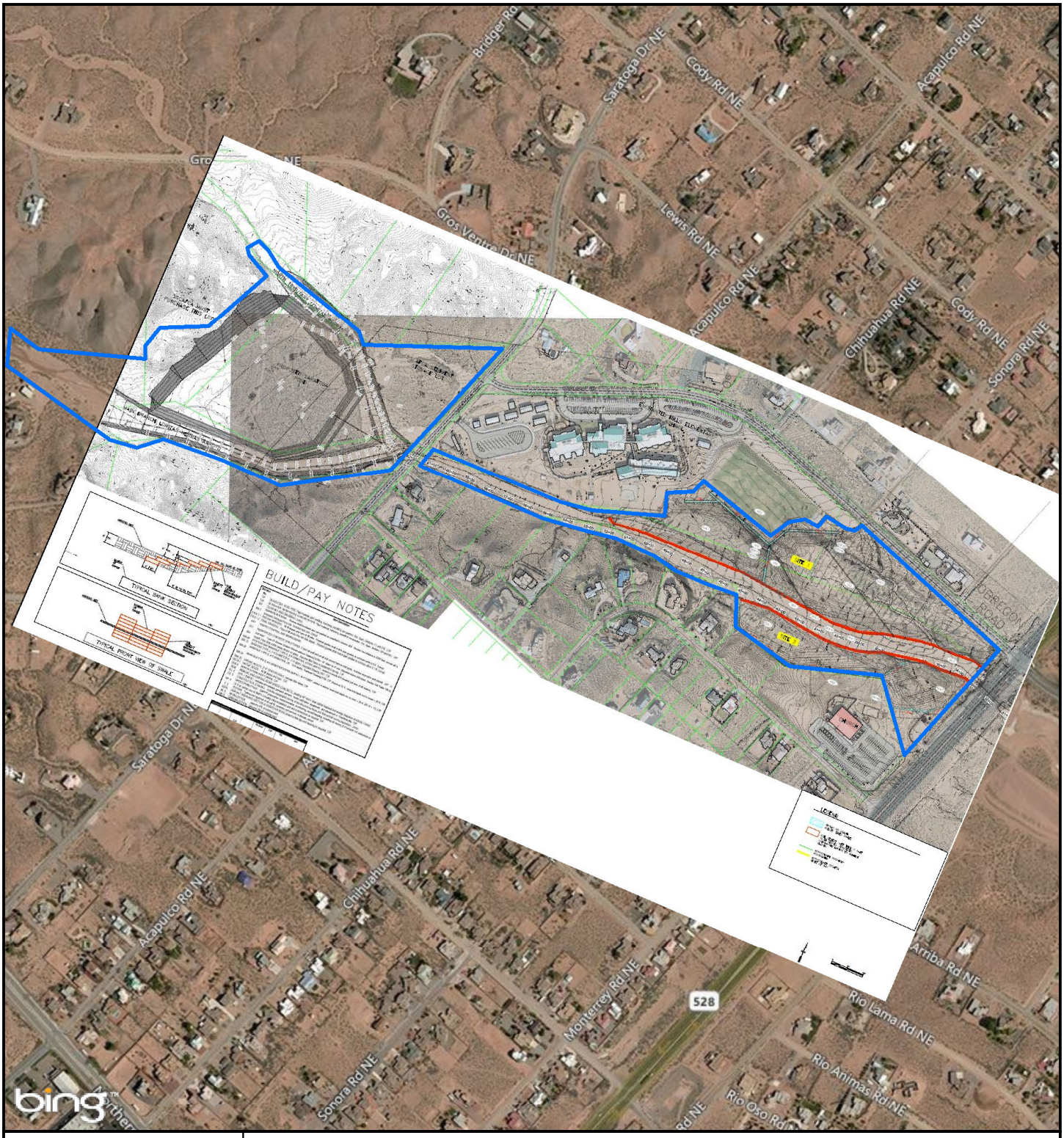

Figure 2
Coinceptual Plan
Overlay

Project Area

Land Ownership

Private

Loma Machete & Bernalillo, NM
USGS 7.5' Quadrangles

Town of Alameda Grant
Sandoval County, New Mexico

0 0.125 0.25 0.5 Kilometers

0 0.075 0.15 0.3 Miles

N

1:8,000

SSCAFCA Lomitas Negras Stabilization, Sandoval County, New Mexico

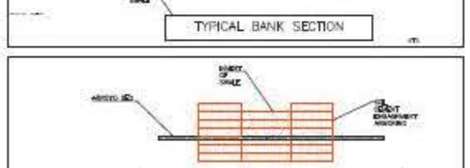

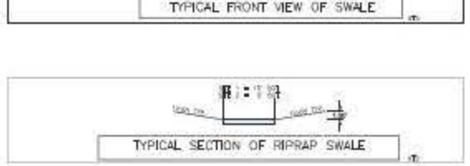

BUILD/PAY NOTES

Section No.	Item Description
101	[illegible]
105	[illegible]
201	CLEARING AND GRUBBING (SSCA)
203-1	EMBANKMENTS [illegible]
210-1-1	ROUGH GRADING [illegible]
210-1-2	FINAL GRADING [illegible]
500	TRAFFIC CONTROL AND BARRICADES
510	REINFORCED CONCRETE CIRCULAR PIPE [illegible]
550	SIDEWALK [illegible]
555-10	INLETS AND MANHOLES TYPE C [illegible]
555-11	MANHOLE TYPE C [illegible]
555-20	MANHOLES TYPE [illegible]
555-24	MANHOLES TYPE [illegible]
560-20	TRAIL WALK [illegible]
1014-1	[illegible]
2032-3	[illegible]
4004	[illegible]
4[illegible]-2	[illegible]
7[illegible]-1	CONSTRUCTION STAKING [illegible]
SP-4	[illegible]
7-5	[illegible]
SSPW	[illegible]
M-5	[illegible]
CM-2	[illegible]

Contract Summary								
Name	Total	Cut Volume	Fill Volume	Job Balance	Cost	Fill	Net	
[illegible]	[illegible]	[illegible]	[illegible]	[illegible]	[illegible]	[illegible]	[illegible]	[illegible]
[illegible]	[illegible]	[illegible]	[illegible]	[illegible]	[illegible]	[illegible]	[illegible]	[illegible]

Total						
	Job Balance	Cost	Fill	Net		
Total	[illegible]	[illegible]	[illegible]	[illegible]		

* Value represented as cut or fill volume after free 1.0

LEGEND

[illegible]

NOTES:

1. IF THIS DRAWING IS OTHER THAN FULL SIZE, (22" X 34"), UTILIZE BAR SCALE IN LIEU OF NUMERIC SCALE.
2. ALL UTILITY MANHOLES, METERS, CLEANOUTS AND VALVES IMPACTED BY CONSTRUCTION TO BE FIELD LOCATED AND ADJUSTED TO GRADE. THIS SHALL BE INCIDENTAL TO THE PROJECT.

PRELIMINARY NOT FOR CONSTRUCTION

PREPARED FOR
SSCAFCA

SARATOGA POND SPOIL PILES CONCEPTUAL SITE GRADING AND DRAINAGE PLAN

FIGURE 1

SMITH ENGINEERING COMPANY
TEXAS
NEW MEXICO

JOB NO.
[illegible]

DATE
DECEMBER 2014