APPENDIX A

DESIGN DRAWINGS

DRAINAGE EASEMENT–LOT 82 SALIDA DEL SOL SUBDIVISION, PHASE II

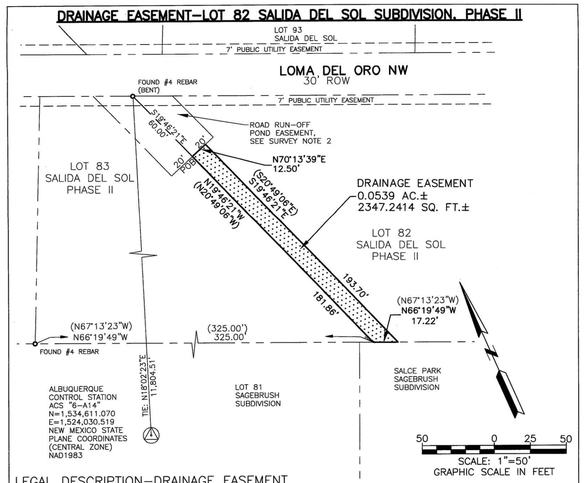

LEGAL DESCRIPTION–DRAINAGE EASEMENT

THAT CERTAIN TRACT OF LAND SITUATE WITHIN THE TOWN OF ALAMEDA GRANT (PROJECTED SECTION 21, TOWNSHIP 12 NORTH, RANGE 3 EAST, NEW MEXICO PRINCIPAL MERIDIAN), SANDOVAL COUNTY, NEW MEXICO AND COMPRISING A PORTION OF LOT 82 OF SALIDA DEL SOL SUBDIVISION, PHASE II, AS THE SAME IS SHOWN AND DESIGNATED ON THE PLAT THEREOF FILED IN THE OFFICE OF THE COUNTY CLERK OF SANDOVAL COUNTY, NEW MEXICO ON AUGUST 4, 1995 IN VOL. 3, FOLIO 1293–A AND BEING MORE PARTICULARLY DESCRIBED AS FOLLOWS:

BEGINNING AT THE ALBUQUERQUE CONTROL STATION "6–A14", HAVING NEW MEXICO STATE PLANE COORDINATES (NAD83, CENTRAL ZONE) OF N=1,534,611.070, E=1,524,030.519; THENCE, FROM SAID POINT OF BEGINNING,

N18°02'23"E, A DISTANCE OF 11,804.51 FEET TO A FOUND #4 REBAR (BENT), THE NORTHWEST CORNER OF SAID LOT 82; THENCE, S19°46'21"E, A DISTANCE OF 60.00 FEET TO A POINT ON THE BOUNDARY LINE COMMON TO LOTS 82 AND 83, AND A POINT ON THE ROAD RUN–OFF POND EASEMENT, THE TRUE POINT AND PLACE OF BEGINNING, THE NORTHWEST CORNER OF THE EASEMENT HEREIN DESCRIBED; THENCE,

N70°13'39"E, A DISTANCE OF 12.50 FEET TO A POINT ON THE ROAD RUN–OFF POND EASEMENT, THE NORTHEAST CORNER OF THE EASEMENT HEREIN DESCRIBED; THENCE,

S19°46'21"E, A DISTANCE OF 193.70 FEET TO A POINT ON THE SOUTHERLY BOUNDARY OF SAID LOT 82, THE SOUTHEAST CORNER OF THE EASEMENT HEREIN DESCRIBED; THENCE,

N66°19'49"W, ALONG THE SOUTHERLY BOUNDARY OF SAID LOT 82, A DISTANCE OF 17.22 FEET TO THE SOUTHWEST CORNER OF SAID LOT 82, THE SOUTHWEST CORNER OF THE EASEMENT HEREIN DESCRIBED; THENCE,

N19°46'21"W, ALONG THE BOUNDARY LINE COMMON TO LOT 82 AND 83, A DISTANCE OF 181.86 FEET TO THE POINT AND PLACE OF BEGINNING, CONTAINING (2347.2414 SQ. FT.), 0.0539 ACRES, MORE OR LESS.

SURVEY NOTES

1. BASIS OF BEARINGS: NEW MEXICO STATE PLANE COORDINATE SYSTEM, NAD 83, CENTRAL ZONE GRID BEARINGS, TIED TO ALBUQUERQUE CONTROL STATION "6–A14", HAVING NEW MEXICO STATE PLANE COORDINATES: N=1534611.070, E=1524030.519.
GROUND TO GRID COMBINED SCALE FACTOR = 0.999672870.

2. REFER TO PLAT ENTITLED "SALIDA DEL SOL SUBDIVISION, PHASE II", FILED IN THE OFFICE OF THE COUNTY CLERK OF SANDOVAL COUNTY, NEW MEXICO ON AUGUST 4, 1995, IN VOLUME 3, FOLIO 1293–A. DATA SHOWN IN SINGLE PARENTHESIS ( ) IS TAKEN FROM SAID PLAT.

3. ALL DISTANCES SHOWN ARE HORIZONTAL GROUND DISTANCES.

SURVEYOR'S CERTIFICATE

I, GREGORY L. STEINER, NEW MEXICO PROFESSIONAL SURVEYOR NO. 12804, DO HEREBY CERTIFY THAT THIS EXHIBIT SHOWN HEREON WAS PREPARED BY ME OR UNDER MY DIRECT SUPERVISION AND IS TRUE AND CORRECT TO THE BEST OF MY KNOWLEDGE AND BELIEF.

GREGORY L. STEINER, NMPS 12804 — DATE 8-25-11

GREGORY L. STEINER NEW MEXICO 12804 REGISTERED PROFESSIONAL SURVEYOR

LARKIN GROUP NM, INC.
CONSULTING ENGINEERS AND SURVEYORS
8500 MENAUL BLVD. NE A–440
ALBUQUERQUE, NEW MEXICO 87112
(505) 275–7500 FAX (505) 275–0748
www.larkinnm.com File#2009–0010–434

EXHIBIT "A"

DRAINAGE EASEMENT–LOT 83 SALIDA DEL SOL SUBDIVISION, PHASE II

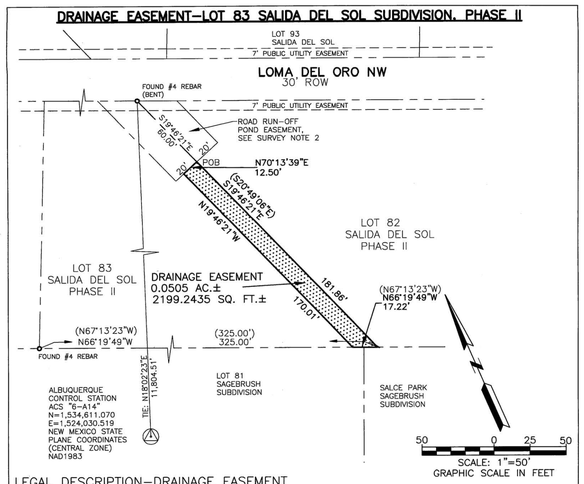

LEGAL DESCRIPTION–DRAINAGE EASEMENT

THAT CERTAIN TRACT OF LAND SITUATE WITHIN THE TOWN OF ALAMEDA GRANT (PROJECTED SECTION 21, TOWNSHIP 12 NORTH, RANGE 3 EAST, NEW MEXICO PRINCIPAL MERIDIAN), SANDOVAL COUNTY, NEW MEXICO AND COMPRISING A PORTION OF LOT 83 OF SALIDA DEL SOL SUBDIVISION, PHASE II, AS THE SAME IS SHOWN AND DESIGNATED ON THE PLAT THEREOF FILED IN THE OFFICE OF THE COUNTY CLERK OF SANDOVAL COUNTY, NEW MEXICO ON AUGUST 4, 1995 IN VOL. 3, FOLIO 1293–A AND BEING MORE PARTICULARLY DESCRIBED AS FOLLOWS:

BEGINNING AT THE ALBUQUERQUE CONTROL STATION "6–A14", HAVING NEW MEXICO STATE PLANE COORDINATES (NAD83, CENTRAL ZONE) OF N=1,534,611.070, E=1,524,030.519; THENCE, FROM SAID POINT OF BEGINNING,

N18°02'23"E, A DISTANCE OF 11,804.51 FEET TO A FOUND #4 REBAR (BENT), THE NORTHEAST CORNER OF SAID LOT 83; THENCE, S19°46'21"E, A DISTANCE OF 60.00 FEET TO A POINT ON THE BOUNDARY LINE COMMON TO LOTS 82 AND 83, AND A POINT ON THE ROAD RUN–OFF POND EASEMENT, THE TRUE POINT AND PLACE OF BEGINNING, THE NORTHEAST CORNER OF THE EASEMENT HEREIN DESCRIBED; THENCE,

S19°46'21"E, ALONG THE BOUNDARY LINE COMMON TO LOTS 82 AND 83, A DISTANCE OF 181.86 FEET TO THE SOUTHEAST CORNER OF SAID LOT 83, THE SOUTHEAST CORNER OF THE EASEMENT HEREIN DESCRIBED; THENCE,

N66°19'49"W, ALONG THE SOUTHERLY BOUNDARY OF SAID LOT 83, A DISTANCE OF 17.22 FEET TO THE SOUTHWEST CORNER OF THE EASEMENT HEREIN DESCRIBED; THENCE,

N19°46'21"W, LEAVING SAID SOUTHERLY BOUNDARY OF LOT 83, A DISTANCE OF 170.01 FEET TO A POINT ON THE EXISTING ROAD RUN–OFF POND EASEMENT; THENCE,

N70°13'39"E, A DISTANCE OF 12.50 FEET TO THE POINT AND PLACE OF BEGINNING, CONTAINING (2199.2435 SQ. FT.), 0.0505 ACRES, MORE OR LESS.

SURVEY NOTES

1. BASIS OF BEARINGS: NEW MEXICO STATE PLANE COORDINATE SYSTEM, NAD 83, CENTRAL ZONE GRID BEARINGS, TIED TO ALBUQUERQUE CONTROL STATION "6–A14", HAVING NEW MEXICO STATE PLANE COORDINATES: N=1534611.070, E=1524030.519.
GROUND TO GRID COMBINED SCALE FACTOR = 0.999672870.

2. REFER TO PLAT ENTITLED "SALIDA DEL SOL SUBDIVISION, PHASE II", FILED IN THE OFFICE OF THE COUNTY CLERK OF SANDOVAL COUNTY, NEW MEXICO ON AUGUST 4, 1995, IN VOLUME 3, FOLIO 1293–A. DATA SHOWN IN SINGLE PARENTHESIS ( ) IS TAKEN FROM SAID PLAT.

3. ALL DISTANCES SHOWN ARE HORIZONTAL GROUND DISTANCES.

SURVEYOR'S CERTIFICATE

I, GREGORY L. STEINER, NEW MEXICO PROFESSIONAL SURVEYOR NO. 12804, DO HEREBY CERTIFY THAT THIS EXHIBIT SHOWN HEREON WAS PREPARED BY ME OR UNDER MY DIRECT SUPERVISION AND IS TRUE AND CORRECT TO THE BEST OF MY KNOWLEDGE AND BELIEF.

GREGORY L. STEINER, NMPS 12804 — DATE 8-25-11

GREGORY L. STEINER NEW MEXICO 12804 REGISTERED PROFESSIONAL SURVEYOR

LARKIN GROUP NM, INC.
CONSULTING ENGINEERS AND SURVEYORS
8500 MENAUL BLVD. NE A–440
ALBUQUERQUE, NEW MEXICO 87112
(505) 275–7500 FAX (505) 275–0748
www.larkinnm.com File#2009–0010–434

EXHIBIT "A"

NO.	DATE	REVISIONS	REMARKS	BY
4				
3				
2				
1				

DESIGN

DESIGNED BY: SJG — DATE: JAN. 29, 2015
DRAWN BY: TL — DATE: JAN. 29, 2015
CHECKED BY: SJG — DATE: JAN. 29, 2015

VILLAGE OF CORRALES
LOMA DEL ORO NW.

STEPHEN J. GROLLMAN NEW MEXICO 14429 REGISTERED PROFESSIONAL ENGINEER

LARKIN GROUP NM, INC
CONSULTING ENGINEERS AND SURVEYORS
8500 MENAUL BLVD. NE SUITE A–440
ALBUQUERQUE, NEW MEXICO 87112
(505) 275–7500 FAX (505) 275–0748
CORRALES OFFICE:
4436 CORRALES RD. CORRALES, NM 87048
(505) 897–4799
www.larkinnm.com ENGINEER'S FILE #2013–0015–503

SHEET
TASK 1

DRAINAGE EASEMENT–LOT 9 SOL DEL CIELO SUBDIVISION

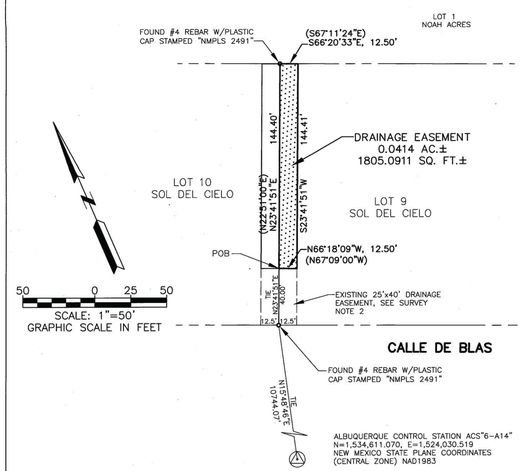

LEGAL DESCRIPTION – DRAINAGE EASEMENT

THAT CERTAIN TRACT OF LAND SITUATE WITHIN THE TOWN OF ALAMEDA GRANT (PROJECTED SECTION 21, TOWNSHIP 12 NORTH, RANGE 3 EAST, NEW MEXICO PRINCIPAL MERIDIAN), SANDOVAL COUNTY, NEW MEXICO AND COMPRISING A PORTION OF LOT 9 OF SOL DEL CIELO SUBDIVISION AS THE SAME IS SHOWN AND DESIGNATED ON THE PLAT THEREOF FILED IN THE OFFICE OF THE COUNTY CLERK OF SANDOVAL COUNTY, NEW MEXICO ON DECEMBER 31, 1996 IN VOL. 3, FOLIO 1568–A AND BEING MORE PARTICULARLY DESCRIBED AS FOLLOWS:

BEGINNING AT THE ALBUQUERQUE CONTROL STATION "6–A14", HAVING NEW MEXICO STATE PLANE COORDINATES (NAD83, CENTRAL ZONE) OF N=1,534,611.070, E=1,524,030.519; THENCE, FROM SAID POINT OF BEGINNING, N15°48'46"E, A DISTANCE OF 10,744.07 FEET TO A FOUND #4 REBAR WITH PLASTIC CAP STAMPED "NMPLS 2491", THE SOUTHWEST CORNER OF LOT 9, SOL DEL CIELO SUBDIVISION; THENCE, N23°41'51"E, A DISTANCE OF 40.00 FEET TO THE TRUE POINT AND PLACE OF BEGINNING, A POINT ON THE LOT LINE COMMON TO LOTS 9 AND 10, SOL DEL CIELO SUBDIVISION, AND A POINT ON THE EXISTING 25' BY 40' DRAINAGE EASEMENT, THE SOUTHWEST CORNER OF THE EASEMENT HEREIN DESCRIBED; THENCE, N23°41'51"E, A DISTANCE OF 144.40 FEET TO A FOUND #4 REBAR WITH PLASTIC CAP STAMPED "NMPLS 2491", THE NORTHWEST CORNER OF LOT 9, THE NORTHWEST CORNER OF THE EASEMENT HEREIN DESCRIBED; THENCE, S66°20'33"E, ALONG SAID NORTHERN BOUNDARY OF LOT 9, A DISTANCE OF 12.50 FEET TO THE NORTHEAST CORNER OF THE EASEMENT HEREIN DESCRIBED; THENCE, S23°41'51"W, LEAVING SAID NORTHERN BOUNDARY OF LOT 9, A DISTANCE OF 144.41 FEET TO THE NORTHEAST CORNER THE EXISTING DRAINAGE EASEMENT WITHIN LOT 9, THE SOUTHEAST CORNER OF THE EASEMENT HEREIN DESCRIBED; THENCE, N66°18'09"W, A DISTANCE OF 12.50 FEET TO THE TRUE POINT AND PLACE OF BEGINNING, CONTAINING 1805.0911 SQ. FT., 0.0414 ACRES, MORE OR LESS.

SURVEY NOTES

1. BASIS OF BEARINGS: NEW MEXICO STATE PLANE COORDINATE SYSTEM, NAD 83, CENTRAL ZONE GRID BEARINGS, TIED TO ALBUQUERQUE CONTROL STATION "6–A14", HAVING NEW MEXICO STATE PLANE COORDINATES: N=1534611.070, E=1524030.519
GROUND TO GRID COMBINED SCALE FACTOR = 0.999680128

2. REFER TO A PLAT ENTITLED "SOL DEL CIELO SUBDIVISION", FILED IN THE OFFICE OF THE COUNTY CLERK OF SANDOVAL COUNTY, NEW MEXICO ON DECEMBER 31, 1996, IN VOLUME 3, FOLIO 1568–A. DATA SHOWN IN SINGLE PARENTHESIS (X) IS TAKEN FROM SAID PLAT.

3. ALL DISTANCES SHOWN ARE HORIZONTAL GROUND DISTANCES.

SURVEYOR'S CERTIFICATE

I, GREGORY L. STEINER, NEW MEXICO PROFESSIONAL SURVEYOR NO. 12804, DO HEREBY CERTIFY THAT THIS EXHIBIT SHOWN HEREON WAS PREPARED BY ME OR UNDER MY DIRECT SUPERVISION AND IS TRUE AND CORRECT TO THE BEST OF MY KNOWLEDGE AND BELIEF.

GREGORY L. STEINER, NMPS 12804 — DATE 2-27-2014

GREGORY L. STEINER NEW MEXICO 12804 REGISTERED PROFESSIONAL SURVEYOR

LARKIN GROUP NM, INC
CONSULTING ENGINEERS AND SURVEYORS
8500 MENAUL BLVD. NE A–440
ALBUQUERQUE, NEW MEXICO 87112
(505) 275–7500 FAX (505) 275–0748
www.larkinnm.com File#2009–0010–434

EXHIBIT "A"

DRAINAGE EASEMENT–LOT 10 SOL DEL CIELO SUBDIVISION

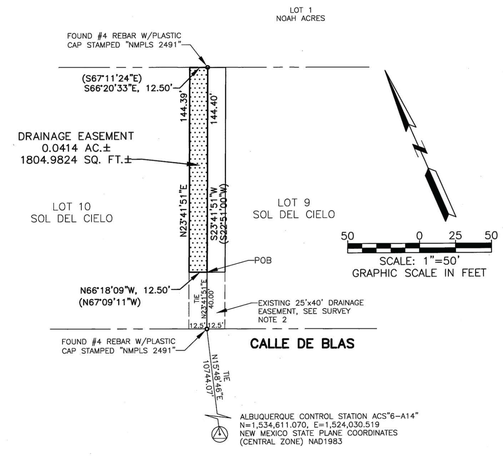

LEGAL DESCRIPTION – DRAINAGE EASEMENT

THAT CERTAIN TRACT OF LAND SITUATE WITHIN THE TOWN OF ALAMEDA GRANT (PROJECTED SECTION 21, TOWNSHIP 12 NORTH, RANGE 3 EAST, NEW MEXICO PRINCIPAL MERIDIAN), SANDOVAL COUNTY, NEW MEXICO AND COMPRISING A PORTION OF LOT 10 OF SOL DEL CIELO SUBDIVISION AS THE SAME IS SHOWN AND DESIGNATED ON THE PLAT THEREOF FILED IN THE OFFICE OF THE COUNTY CLERK OF SANDOVAL COUNTY, NEW MEXICO ON DECEMBER 31, 1996 IN VOL. 3, FOLIO 1568–A AND BEING MORE PARTICULARLY DESCRIBED AS FOLLOWS:

BEGINNING AT THE ALBUQUERQUE CONTROL STATION "6–A14", HAVING NEW MEXICO STATE PLANE COORDINATES (NAD83, CENTRAL ZONE) OF N=1,534,611.070, E=1,524,030.519; THENCE, FROM SAID POINT OF BEGINNING, N15°48'46"E, A DISTANCE OF 10,744.07 FEET TO A FOUND #4 REBAR WITH PLASTIC CAP STAMPED "NMPLS 2491", THE SOUTHEAST CORNER OF LOT 10, SOL DEL CIELO SUBDIVISION; THENCE, N23°41'51"E, A DISTANCE OF 40.00 FEET TO THE TRUE POINT AND PLACE OF BEGINNING, A POINT ON THE LOT LINE COMMON TO LOTS 9 AND 10, SOL DEL CIELO SUBDIVISION, AND A POINT ON THE EXISTING DRAINAGE EASEMENT, THE SOUTHEAST CORNER OF THE EASEMENT HEREIN DESCRIBED; THENCE, N66°18'09"W, A DISTANCE OF 12.50 FEET TO THE NORTHWEST CORNER OF THE EXISTING DRAINAGE EASEMENT WITHIN LOT 10, THE SOUTHWEST CORNER OF THE EASEMENT HEREIN DESCRIBED; THENCE, N23°41'51"E, A DISTANCE OF 144.39 FEET TO A POINT ON THE NORTHERN BOUNDARY OF SAID LOT 10; THENCE, S66°20'33"E, ALONG SAID NORTHERN BOUNDARY OF LOT 10, A DISTANCE OF 12.50 FEET TO A FOUND #4 REBAR WITH PLASTIC CAP STAMPED "NMPLS 2491", THE NORTHEAST CORNER OF LOT 10 AND THE NORTHEAST CORNER OF THE EASEMENT HEREIN DESCRIBED; THENCE, S23°41'51"W, LEAVING SAID NORTHERN BOUNDARY OF LOT 10, A DISTANCE OF 144.40 FEET ALONG THE BOUNDARY LINE COMMON TO LOT 9 AND 10, SOL DEL CIELO TO THE TRUE POINT AND PLACE OF BEGINNING, CONTAINING 1804.9824 SQ. FT., 0.0414 ACRES, MORE OR LESS.

SURVEY NOTES

1. BASIS OF BEARINGS: NEW MEXICO STATE PLANE COORDINATE SYSTEM, NAD 83, CENTRAL ZONE GRID BEARINGS, TIED TO ALBUQUERQUE CONTROL STATION "6–A14", HAVING NEW MEXICO STATE PLANE COORDINATES: X=1524030.519, Y=1534611.070.
GROUND TO GRID COMBINED SCALE FACTOR = 0.999672870.

2. REFER TO A PLAT ENTITLED "SOL DEL CIELO SUBDIVISION" FILED IN THE OFFICE OF THE COUNTY CLERK OF SANDOVAL COUNTY, NEW MEXICO ON DECEMBER 31, 1996, IN VOLUME 3, FOLIO 1568–A. DATA SHOWN IN SINGLE PARENTHESIS (X) IS TAKEN FROM SAID PLAT.

3. ALL DISTANCES SHOWN ARE HORIZONTAL GROUND DISTANCES.

SURVEYOR'S CERTIFICATE

I, GREGORY L. STEINER, NEW MEXICO PROFESSIONAL SURVEYOR NO. 12804, DO HEREBY CERTIFY THAT THIS EXHIBIT SHOWN HEREON WAS PREPARED BY ME OR UNDER MY DIRECT SUPERVISION AND IS TRUE AND CORRECT TO THE BEST OF MY KNOWLEDGE AND BELIEF.

GREGORY L. STEINER, NMPS 12804 — DATE 2-27-2014

GREGORY L. STEINER NEW MEXICO 12804 REGISTERED PROFESSIONAL SURVEYOR

LARKIN GROUP NM, INC
CONSULTING ENGINEERS AND SURVEYORS
8500 MENAUL BLVD. NE A–440
ALBUQUERQUE, NEW MEXICO 87112
(505) 275–7500 FAX (505) 275–0748
www.larkinnm.com File#2009–0010–434

EXHIBIT "A"

NO.	DATE	REVISIONS	BY
1		REMARKS	
2			
3			
4			

DESIGN

DESIGNED BY: SJG — DATE: JAN. 29, 2015
DRAWN BY: TL — DATE: JAN. 29, 2015
CHECKED BY: SJG — DATE: JAN. 29, 2015

VILLAGE OF CORRALES
CALLE DE BLAS

STEPHEN J. GROLLMAN NEW MEXICO 14429 REGISTERED PROFESSIONAL ENGINEER

LARKIN GROUP NM, INC
CONSULTING ENGINEERS AND SURVEYORS
8500 MENAUL BLVD. NE SUITE A–440
ALBUQUERQUE, NEW MEXICO 87112
(505) 275–7500 FAX (505) 275–0748

CORRALES OFFICE:
4436 CORRALES RD, CORRALES, NM 87048
(505) 897–4799
www.larkinnm.com ENGINEER'S FILE #2013–0015–503

SHEET
TASK 2

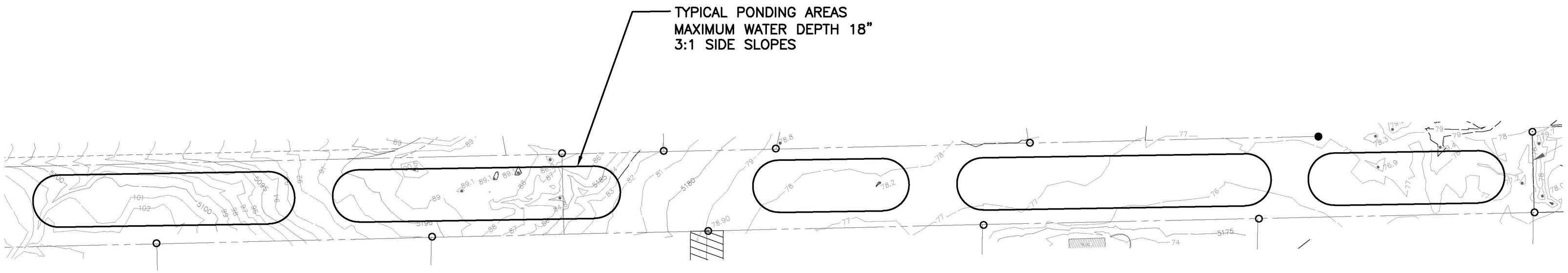

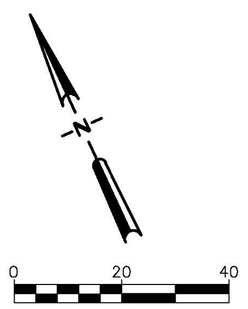

NO.	DATE	REMARKS	BY
4			
3			
2			
1			

REVISIONS

DESIGN

DESIGNED BY: STG DATE:
DRAWN BY: CAI DATE:
CHECKED BY: RR DATE:

VILLAGE OF CORRALES
SAGEBRUSH RD.
DRAINAGE PONDS

LARKIN GROUP NM, INC
CONSULTING ENGINEERS AND SURVEYORS
8500 MENAUL BLVD. NE SUITE A-440
ALBUQUERQUE, NEW MEXICO 87112
(505) 275-7500 FAX (505) 275-0748
CORRALES OFFICE:
4436 CORRALES RD. CORRALES, NM 87048
(505) 897-4799
www.larkinnm.com ENGINEER'S FILE #2013-0015-503

SHEET
TASK 3



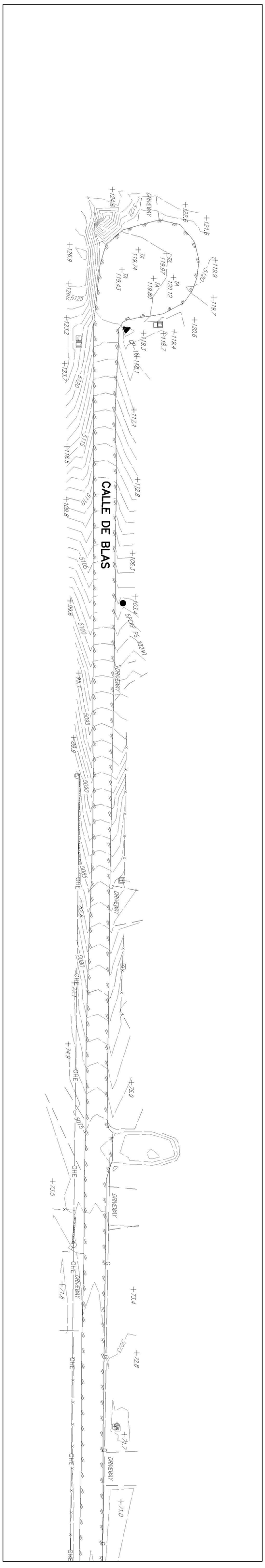

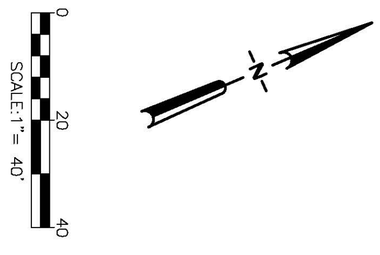

SHEET

TASK 4

LARKIN GROUP NM, INC
CONSULTING ENGINEERS AND SURVEYORS
8500 MENAUL BLVD. NE SUITE A-440
ALBUQUERQUE, NEW MEXICO 87112
(505) 275-7500 FAX (505) 275-0748
CORRALES OFFICE:
4436 CORRALES RD. CORRALES, NM 87048
(505) 897-4799
www.larkinnm.com ENGINEER'S FILE #2013-015-539

STEPHEN J. GROLLMAN
NEW MEXICO
14429
REGISTERED PROFESSIONAL ENGINEER

VILLAGE OF CORRALES
CALLE DE BLAS
ROADWAY TOPOGRAPHY

NO.	DATE	REMARKS	BY
4			
3			
2			
1			

REVISIONS

DESIGN

DESIGNED BY: SJG DATE:
DRAWN BY: CAI DATE:
CHECKED BY: SJG DATE:

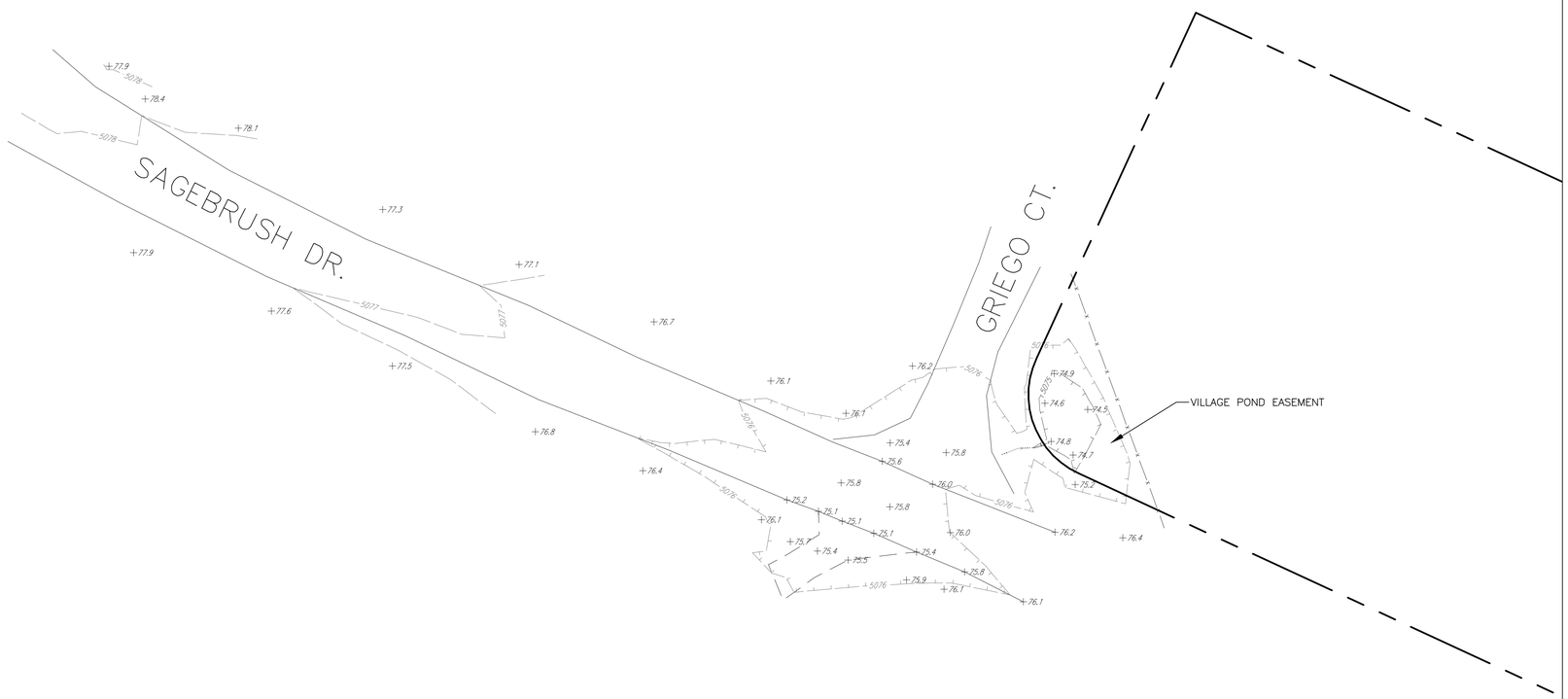

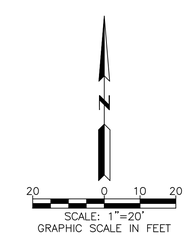

NO.	DATE	REVISIONS	BY
1		REMARKS	
2			
3			
4			

DESIGN

DESIGNED BY: SJG DATE: FEB. 3, 2015
DRAWN BY: TL DATE: FEB. 3, 2015
CHECKED BY: SJG DATE: FEB. 3, 2015

VILLAGE OF CORRALES
SAGEBRUSH DRIVE

STEPHEN J. GROLLMAN
NEW MEXICO
14429
REGISTERED PROFESSIONAL ENGINEER

LARKIN GROUP NM, INC
CONSULTING ENGINEERS AND SURVEYORS
8500 MENAUL BLVD. NE SUITE A-440
ALBUQUERQUE, NEW MEXICO 87112
(505) 275-7500 FAX (505) 275-0748
CORRALES OFFICE:
4436 CORRALES RD. CORRALES, NM 87048
(505) 897-4799
www.larkinnm.com ENGINEER'S FILE #2013-0015-503

SHEET
TASK 5

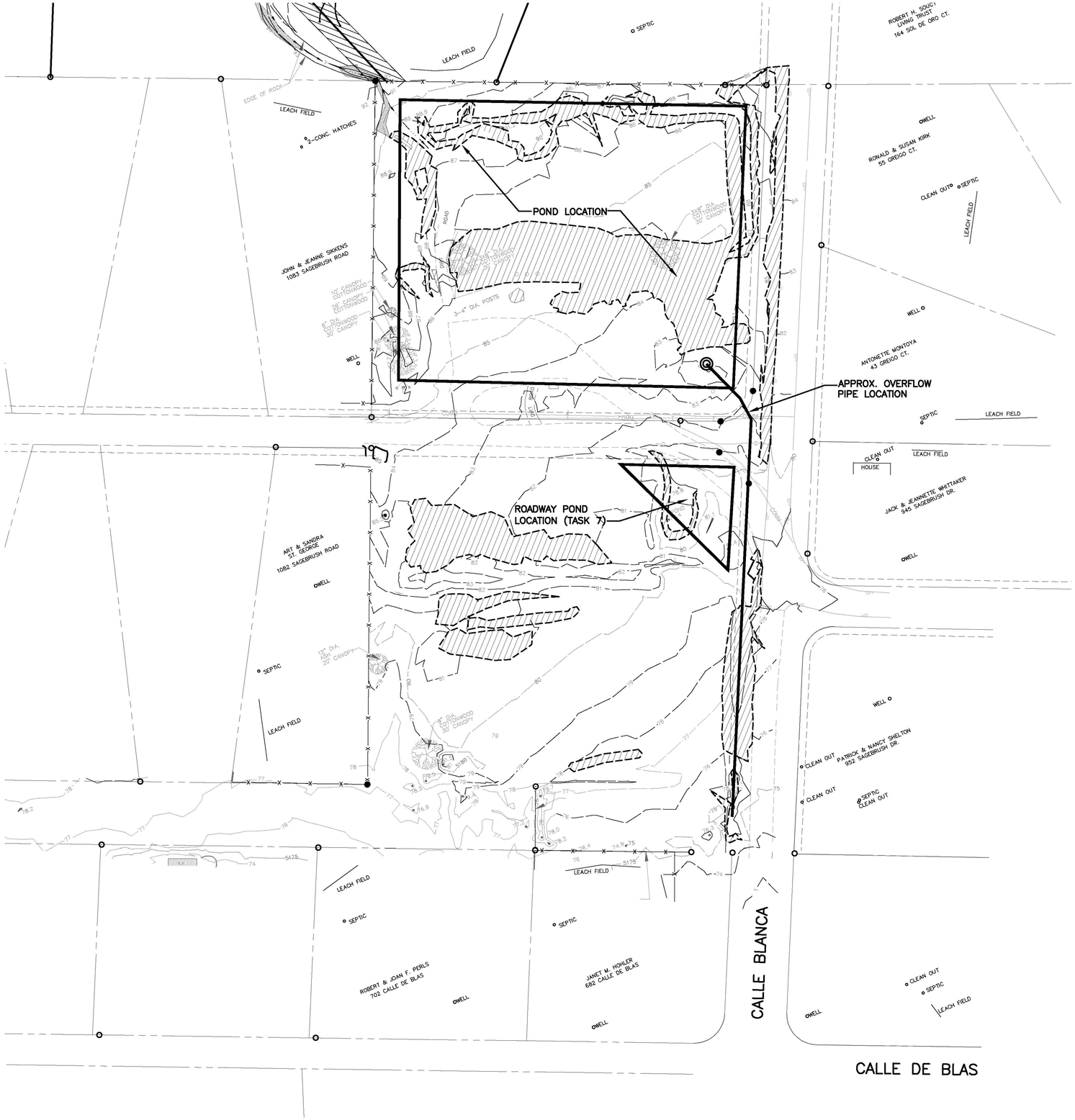

NO.	DATE	REMARKS	BY
4			
3			
2			
1			

REVISIONS

DESIGN

DESIGNED BY: SJG DATE: FEB. 2, 2015
DRAWN BY: TL DATE: FEB. 2, 2015
CHECKED BY: SJG DATE: FEB. 2, 2015

VILLAGE OF CORRALES
SALCE PARK

GROLLMAN STEPHEN J. NEW MEXICO 14439 REGISTERED PROFESSIONAL ENGINEER

LARKIN GROUP NM, INC
CONSULTING ENGINEERS AND SURVEYORS
8500 MENAUL BLVD. NE SUITE A-440
ALBUQUERQUE, NEW MEXICO 87112
(505) 275-7500 FAX (505) 275-0748
CORRALES OFFICE:
4436 CORRALES RD. CORRALES, NM 87048
(505) 897-4799
www.larkinnm.com ENGINEER'S FILE #2013-0015-503

SHEET

TASKS 6&7

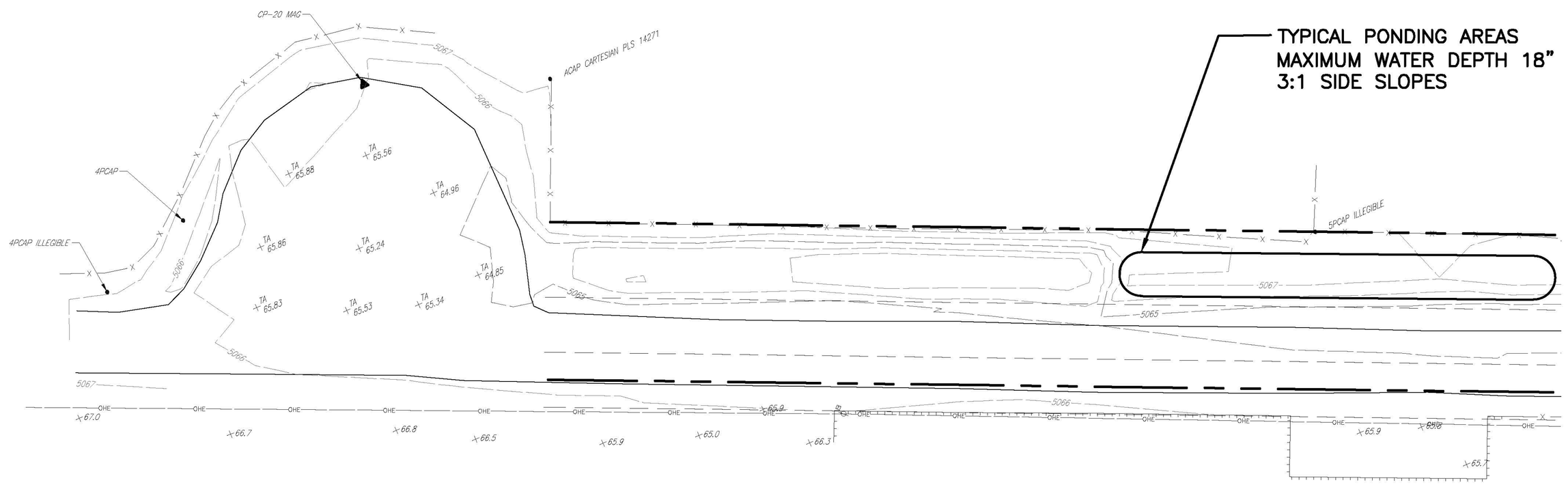

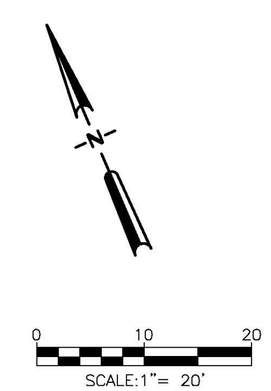

NO.	DATE	REMARKS	BY
1			
2			
3			
4			

REVISIONS

DESIGN

DESIGNED BY: STG DATE:
DRAWN BY: CAI DATE:
CHECKED BY: RR DATE:

VILLAGE OF CORRALES
CALLE DE BLAS
DRAINAGE PONDS

STEPHEN J. GROLLMAN REGISTERED PROFESSIONAL ENGINEER NEW MEXICO 14429

LARKIN GROUP NM, INC
CONSULTING ENGINEERS AND SURVEYORS
8500 MENAUL BLVD. NE SUITE A-440
ALBUQUERQUE, NEW MEXICO 87112
(505) 275-7500 FAX (505) 275-0748
CORRALES OFFICE:
4436 CORRALES RD. CORRALES, NM 87048
(505) 897-4799
www.larkinnm.com ENGINEER'S FILE #2013-0015-503

SHEET

TASK 8

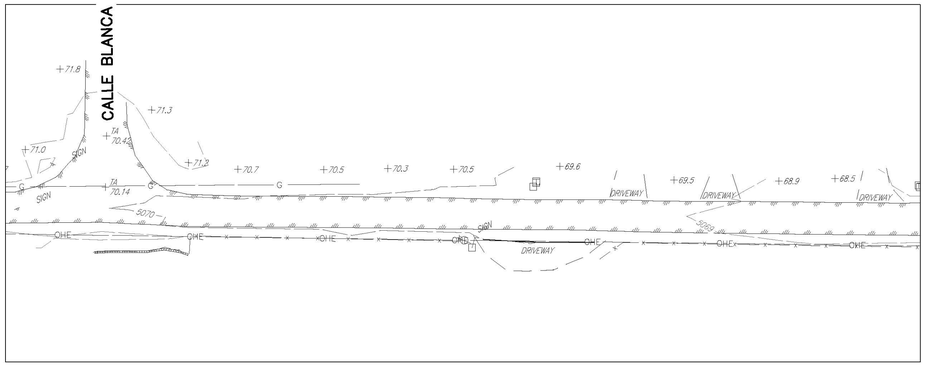

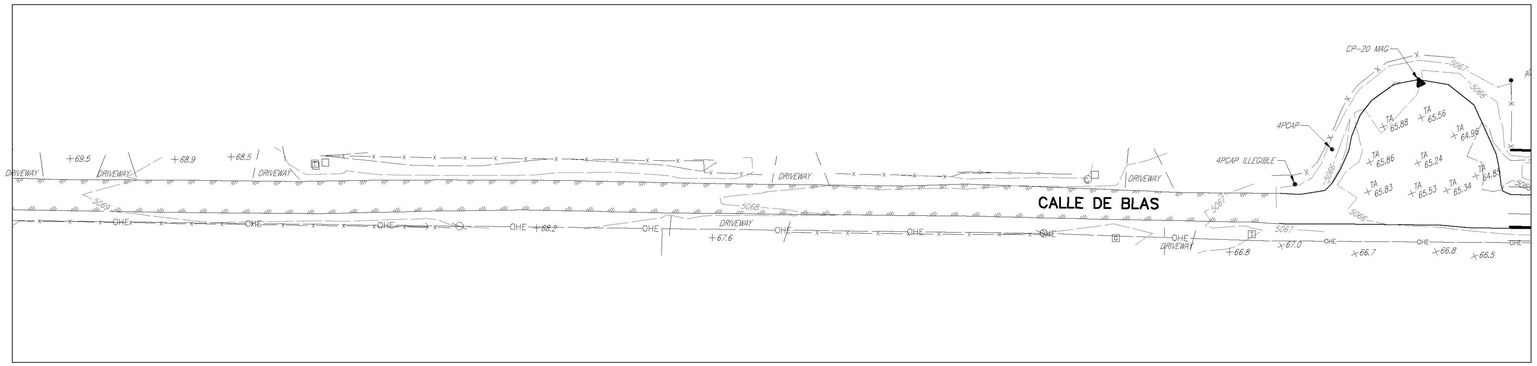



NO.	DATE	REVISIONS	BY
1		REMARKS	
2			
3			
4			

DESIGN

DESIGNED BY: SJG DATE:
DRAWN BY: CAI DATE:
CHECKED BY: SJG DATE:

VILLAGE OF CORRALES
CALLE DE BLAS
ROADWAY TOPOGRAPHY

STEPHEN J. GROLLMAN
NEW MEXICO
14429
REGISTERED PROFESSIONAL ENGINEER

LARKIN GROUP NM, INC
CONSULTING ENGINEERS AND SURVEYORS
8500 MENAUL BLVD. NE SUITE A-440
ALBUQUERQUE, NEW MEXICO 87112
(505) 275-7500 FAX (505) 275-0748
CORRALES OFFICE:
4436 CORRALES RD. CORRALES, NM 87048
(505) 897-4799
www.larkinnm.com ENGINEER'S FILE #2013-019-539

SHEET

TASK 9

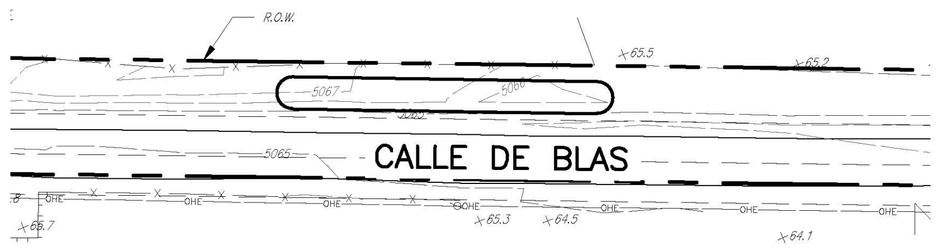

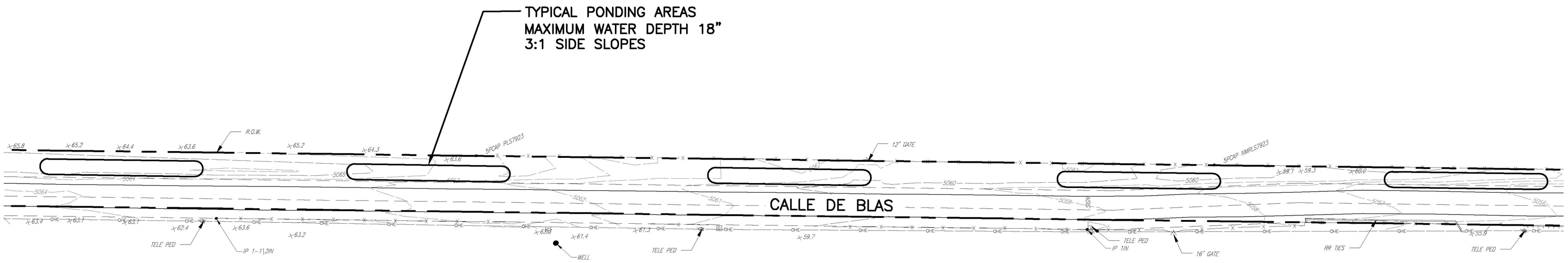

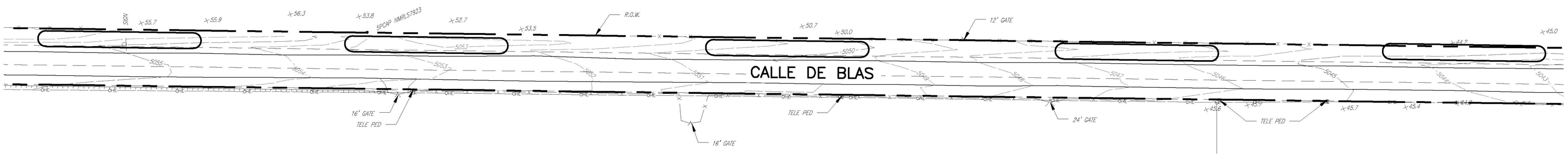

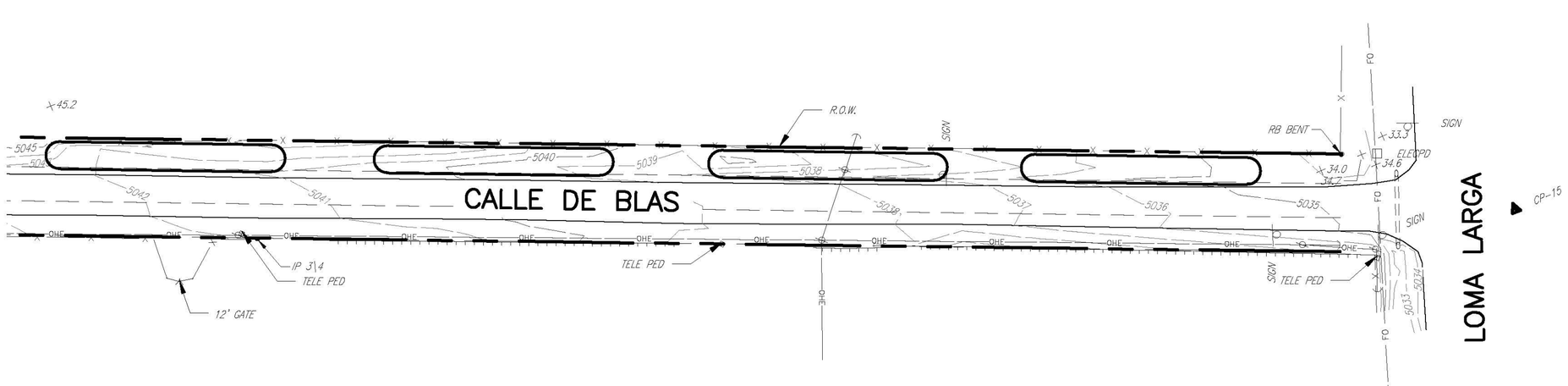

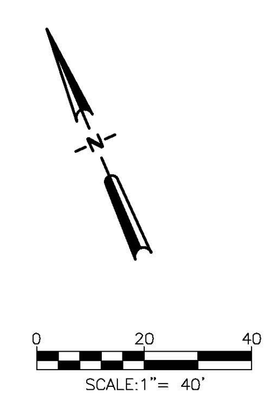

NO.	DATE	REMARKS	BY
1			
2			
3			
4			

REVISIONS

DESIGN

DESIGNED BY: STG DATE:
DRAWN BY: CAI DATE:
CHECKED BY: RR DATE:

VILLAGE OF CORRALES
CALLE DE BLAS
DRAINAGE PONDS

GROLLMAN STEPHEN J. NEW MEXICO (14439) REGISTERED PROFESSIONAL ENGINEER

LARKIN GROUP NM, INC
CONSULTING ENGINEERS AND SURVEYORS
8500 MENAUL BLVD. NE SUITE A-440
ALBUQUERQUE, NEW MEXICO 87112
(505) 275-7500 FAX (505) 275-0748
CORRALES OFFICE:
4436 CORRALES RD. CORRALES, NM 87048
(505) 897-4799
www.larkinnm.com ENGINEER'S FILE #2013-0015-503

SHEET
TASK 10

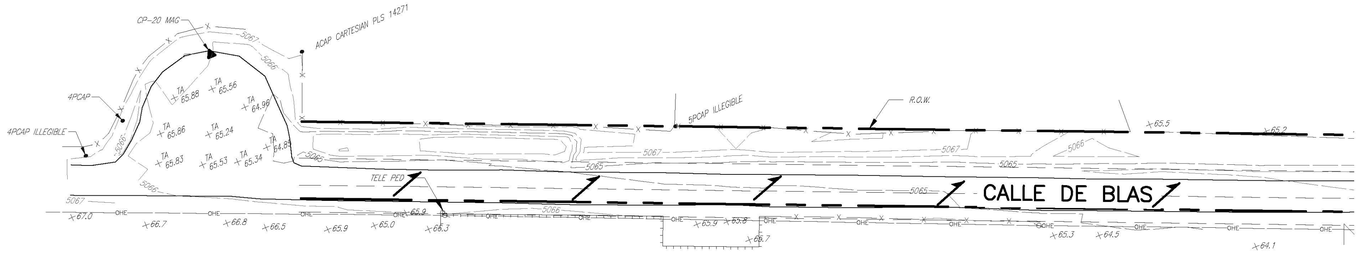

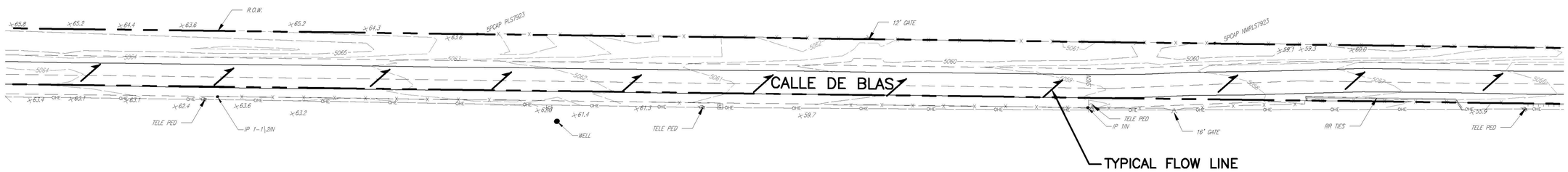

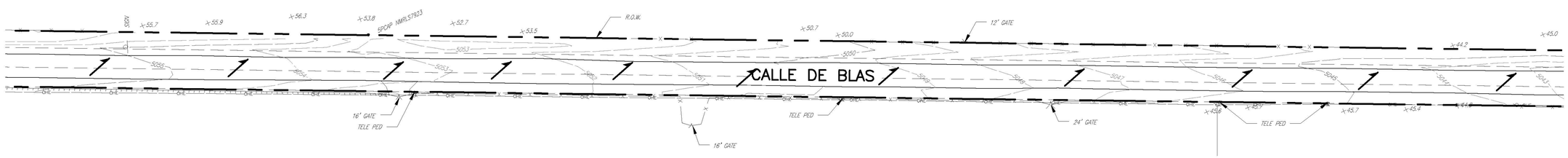

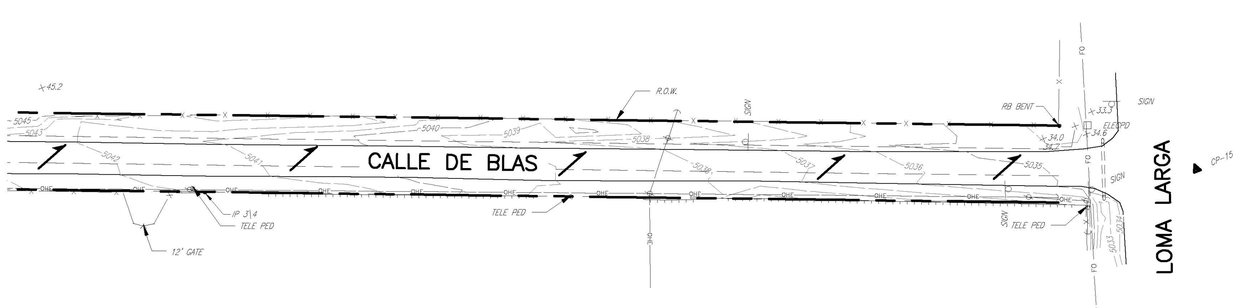

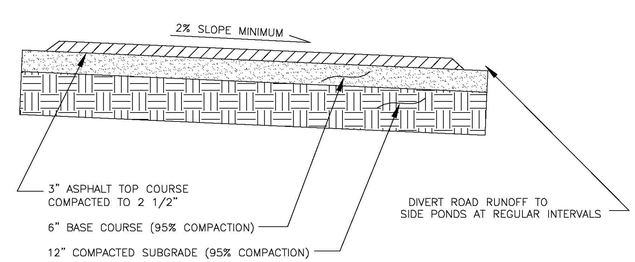

TYPICAL SUPER ELEVATED CROSS SECTION

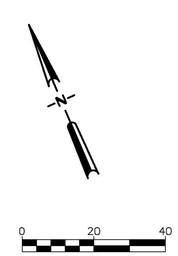

NO.	DATE	REMARKS	BY
4			
3			
2			
1			

REVISIONS

DESIGN

DESIGNED BY: STG DATE:
DRAWN BY: CAI DATE:
CHECKED BY: RR DATE:

VILLAGE OF CORRALES
CALLE DE BLAS
ROADWAY IMPROVEMENTS

STEPHEN J. GROLLMAN REGISTERED PROFESSIONAL ENGINEER NEW MEXICO 14429

LARKIN GROUP NM, INC
CONSULTING ENGINEERS AND SURVEYORS
8500 MENAUL BLVD. NE SUITE A-440
ALBUQUERQUE, NEW MEXICO 87112
(505) 275-7500 FAX (505) 275-0748
CORRALES OFFICE:
4436 CORRALES RD. CORRALES, NM 87048
(505) 897-4799
www.larkinnm.com ENGINEER'S FILE #2013-0015-503

SHEET
TASK 11

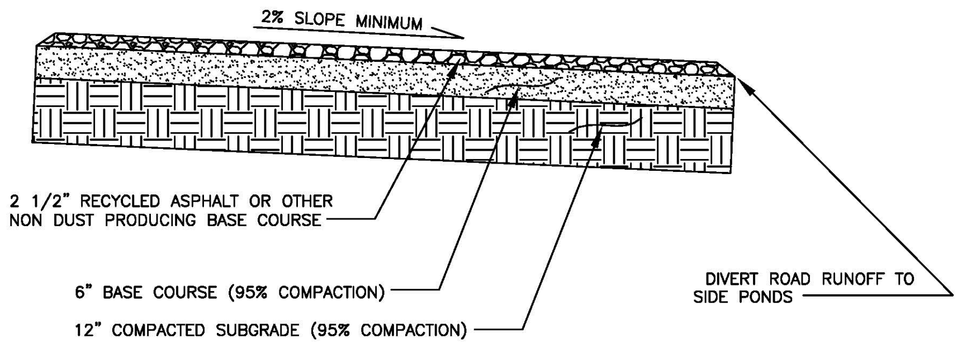

TYPICAL SUPER ELEVATED CROSS SECTION W/GRAVEL

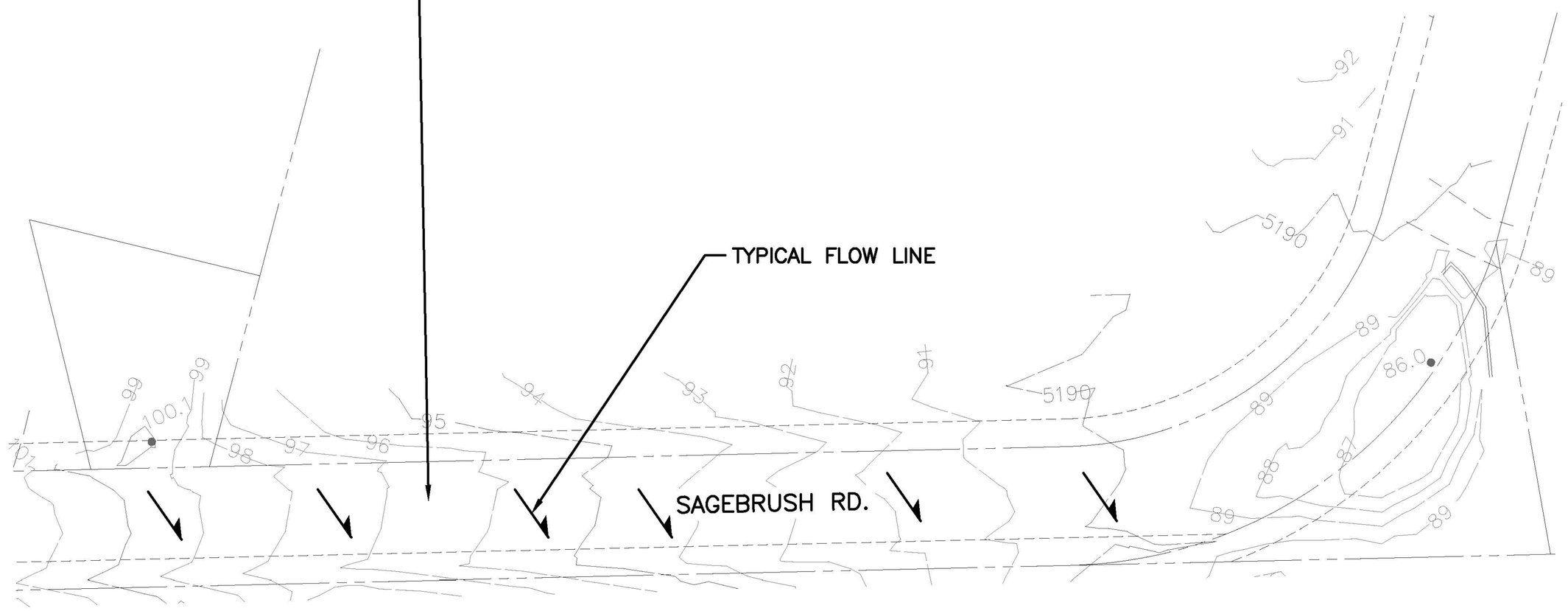

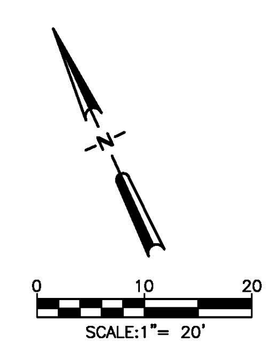

NO.	DATE	REVISIONS	BY
1		REMARKS	
2			
3			
4			

DESIGN

DESIGNED BY: STG DATE:

DRAWN BY: CAI DATE:

CHECKED BY: RR DATE:

VILLAGE OF CORRALES
SAGEBRUSH RD.
ROADWAY IMPROVEMENTS

LARKIN GROUP NM, INC
CONSULTING ENGINEERS AND SURVEYORS
8500 MENAUL BLVD. NE SUITE A-440
ALBUQUERQUE, NEW MEXICO 87112
(505) 275-7500 FAX (505) 275-0748
CORRALES OFFICE:
4436 CORRALES RD. CORRALES, NM 87048
(505) 897-4799
www.larkinnm.com ENGINEER'S FILE #2013-0015-503

SHEET

TASK 12

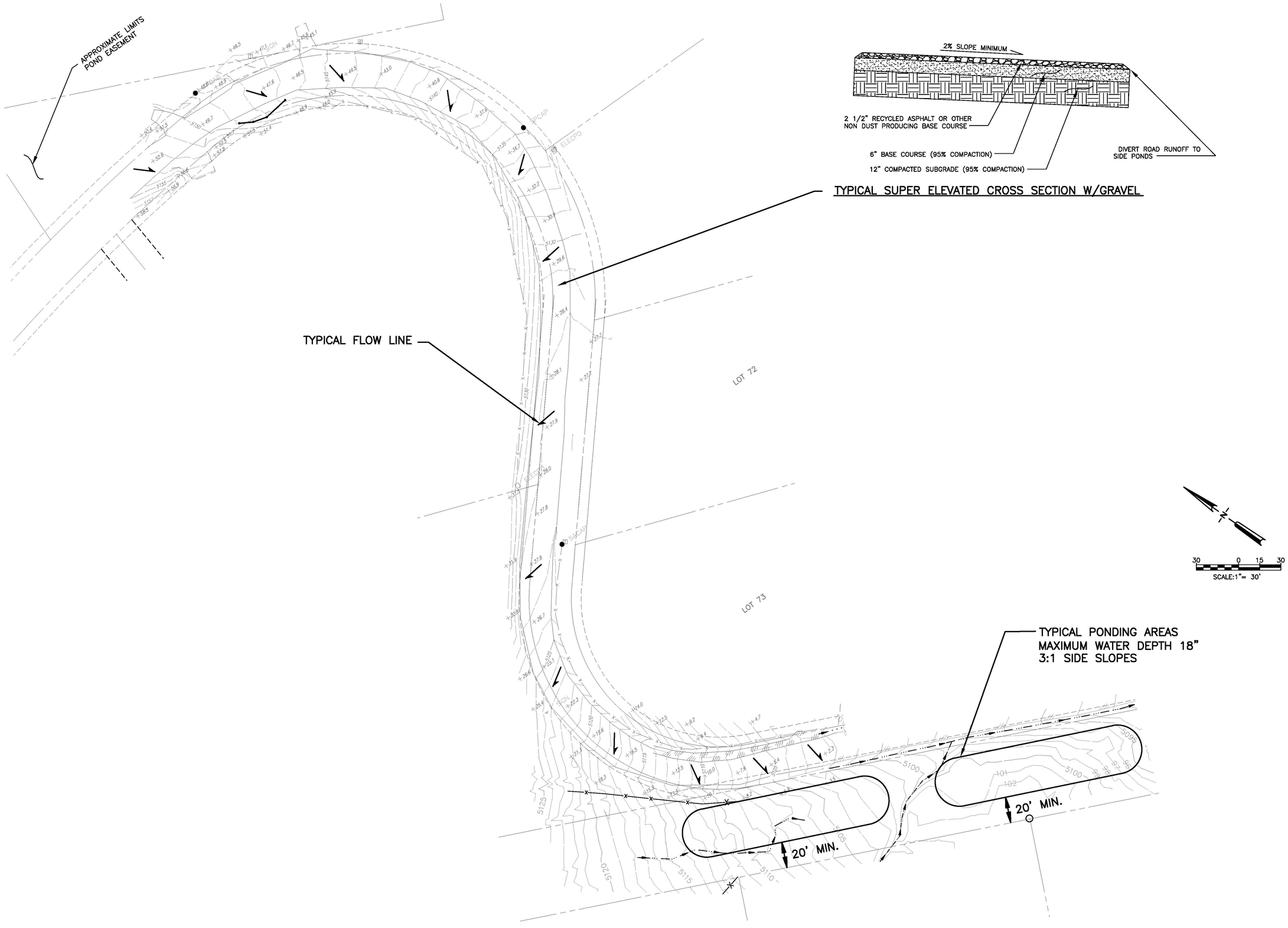

NO.	DATE	REVISIONS	REMARKS	BY
1				
2				
3				
4				

DESIGN

DESIGNED BY: STG DATE:
DRAWN BY: CAI DATE:
CHECKED BY: RR DATE:

VILLAGE OF CORRALES
CALLE DE BLAS
ROADWAY IMPROVEMENTS

STEPHEN J. GROLLMAN NEW MEXICO 14429 REGISTERED PROFESSIONAL ENGINEER

LARKIN GROUP NM, INC
CONSULTING ENGINEERS AND SURVEYORS
8500 MENAUL BLVD. NE SUITE A-440
ALBUQUERQUE, NEW MEXICO 87112
(505) 275-7500 FAX (505) 275-0748
CORRALES OFFICE:
4436 CORRALES RD. CORRALES, NM 87048
(505) 897-4799
www.larkinnm.com ENGINEER'S FILE #2013-0015-503

SHEET
TASK 13

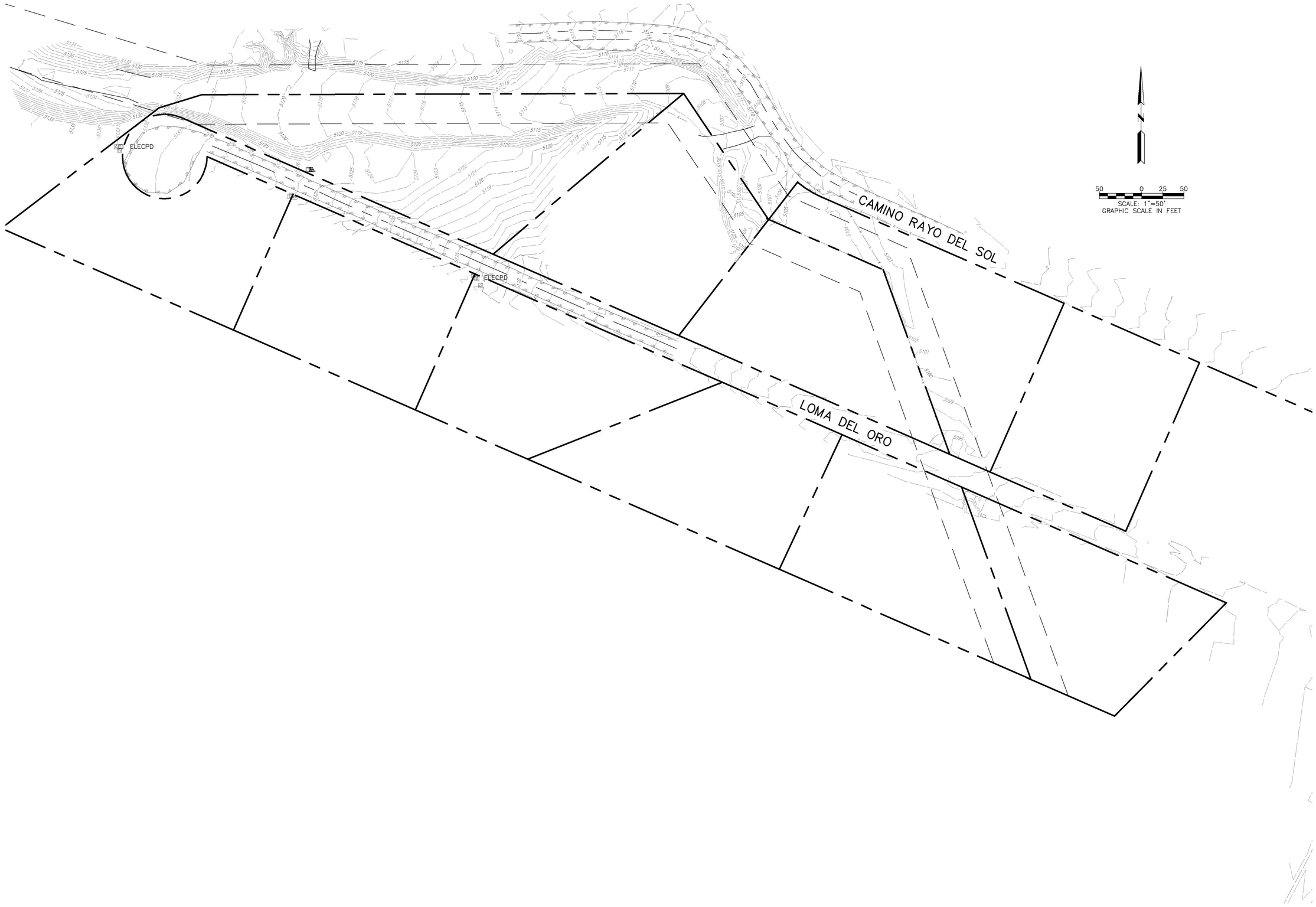

NO.	DATE	REVISIONS REMARKS	BY
1			
2			
3			
4			

DESIGN

DESIGNED BY: SJG DATE: JAN. 29, 2015
DRAWN BY: TL DATE: JAN. 29, 2015
CHECKED BY: SJG DATE: JAN. 29, 2015

VILLAGE OF CORRALES
LOMA DEL ORO NW.

STEPHEN J. GROLLMAN, NEW MEXICO REGISTERED PROFESSIONAL ENGINEER 14429

LARKIN GROUP NM, INC
CONSULTING ENGINEERS AND SURVEYORS
8500 MENAUL BLVD. NE SUITE A-440
ALBUQUERQUE- NEW MEXICO 87112
(505) 275-7500 FAX (505) 275-0748
CORRALES OFFICE:
4436 CORRALES RD. CORRALES, NM 87048
(505) 897-4799
www.larkinnm.com ENGINEER'S FILE #2013-0015-503

SHEET
TASK 14