Appendix A

Site photos and Figures

Figure 1: Aerial view of proposed project location

Figure 2: Aerial view of proposed pump stations

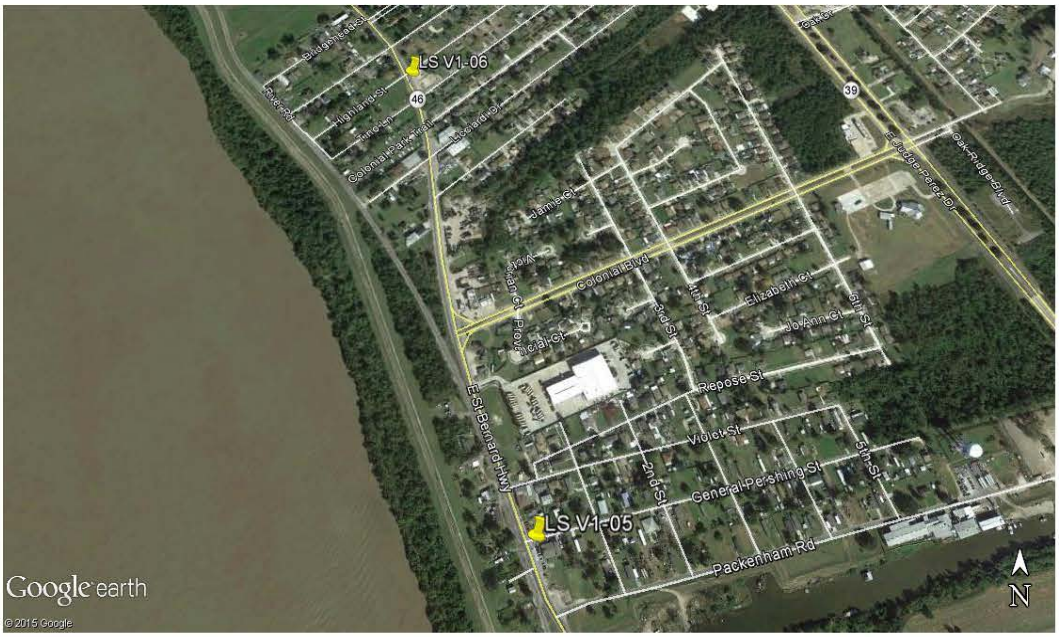

Figure 3: Aerial view of Pump Station V1-06 and V1-05 on St. Bernard Hwy

Figure 4: Existing Pump Station V1-05

Figure 5: Proposed location for Pump Station V1-05

Figure 6: Existing V1-06 Pump Station

Figure 7: Proposed pit location 1 – V1-06 – V1-05

Figure 8: Proposed pit location 2 – V1-06 – V1-05

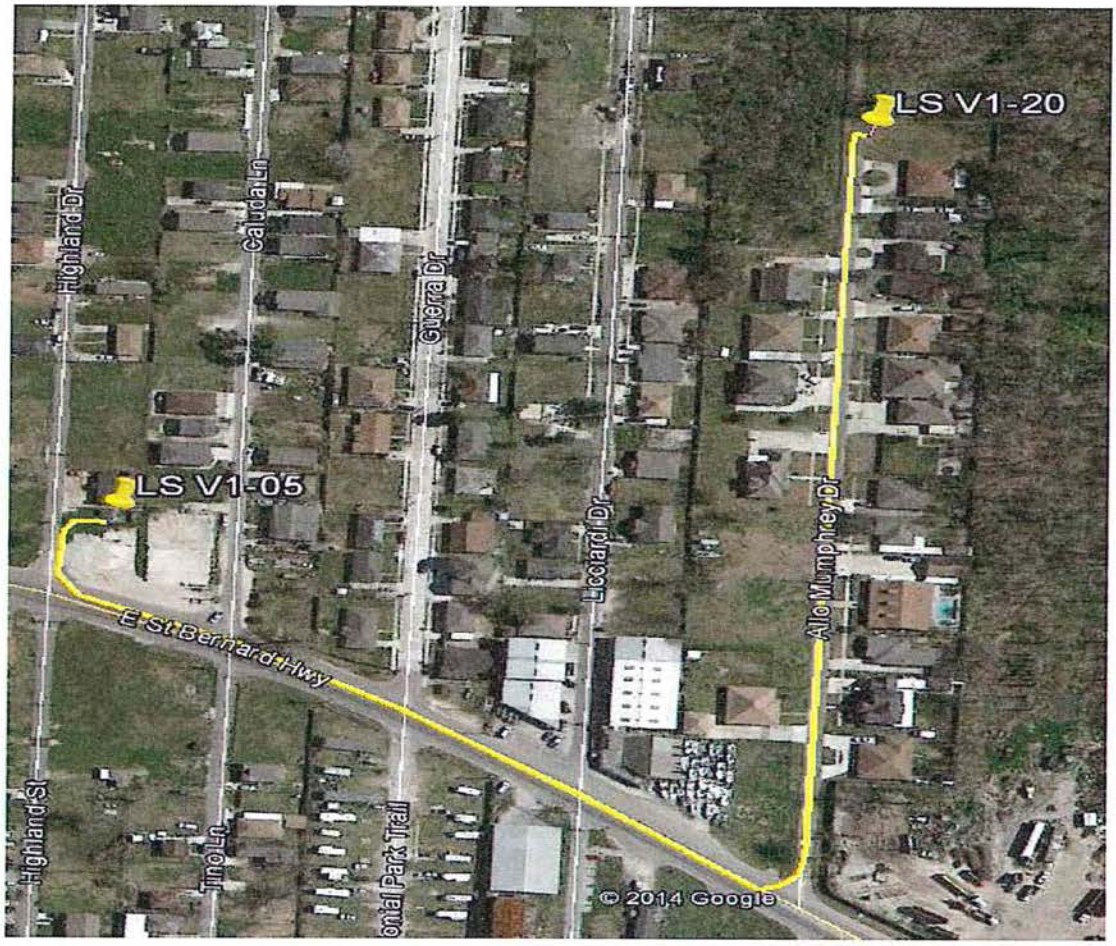

Figure 9: Proposed force main from Pump Station V1-05 to Pump Station V1-20 and proposed location of the new regional lift station V1-20

Figure 10: Proposed location for Pump Station V1-20

Figure 11: Area for proposed pipeline between Pump Station V1-17 to V1-20

Figure 12: Existing Pump Station V1-17

Figure 13: Proposed force main from Pump station V1-20 to the Violet WasteWater Treatment Plant

Figure 14: Violet Pump Station

Figure 15: Proposed piping area at Violet Wastewater Treatment Plant



Figure16: Aerial photo of the Munster WWTP

Figure 17: Existing clarifier at Munster Wastewater Treatment Plant

Figure 18: Location of Proposed Clarifier at Munster Wastewater Treatment Plant

Figure 19: Dravo Lift Station aerial photo

Figure 20: Proposed location of new 50 HP pump at Dravo Pump Station