FEMA

Map 5.3-20. Counties Adopted Through FY08

Projected as of November 5, 2004

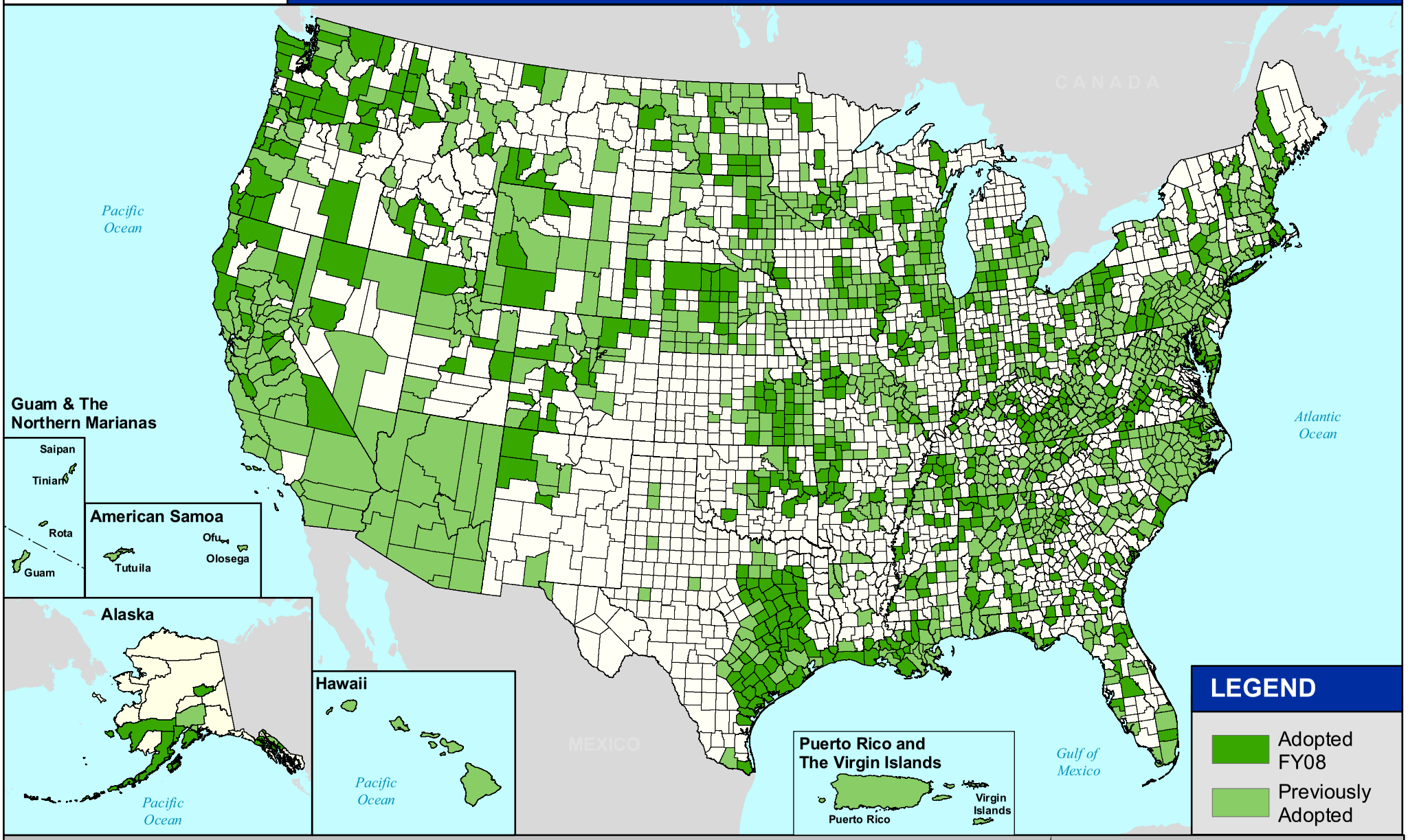

MHIP

Miles
0 65 130 260 390 520

N

Projection: North America Albers Equal-Area Conic
Data Source: FEMA Sequencing Tool

Map 5.3-21. Counties Adopted Through FY09

Projected as of November 5, 2004

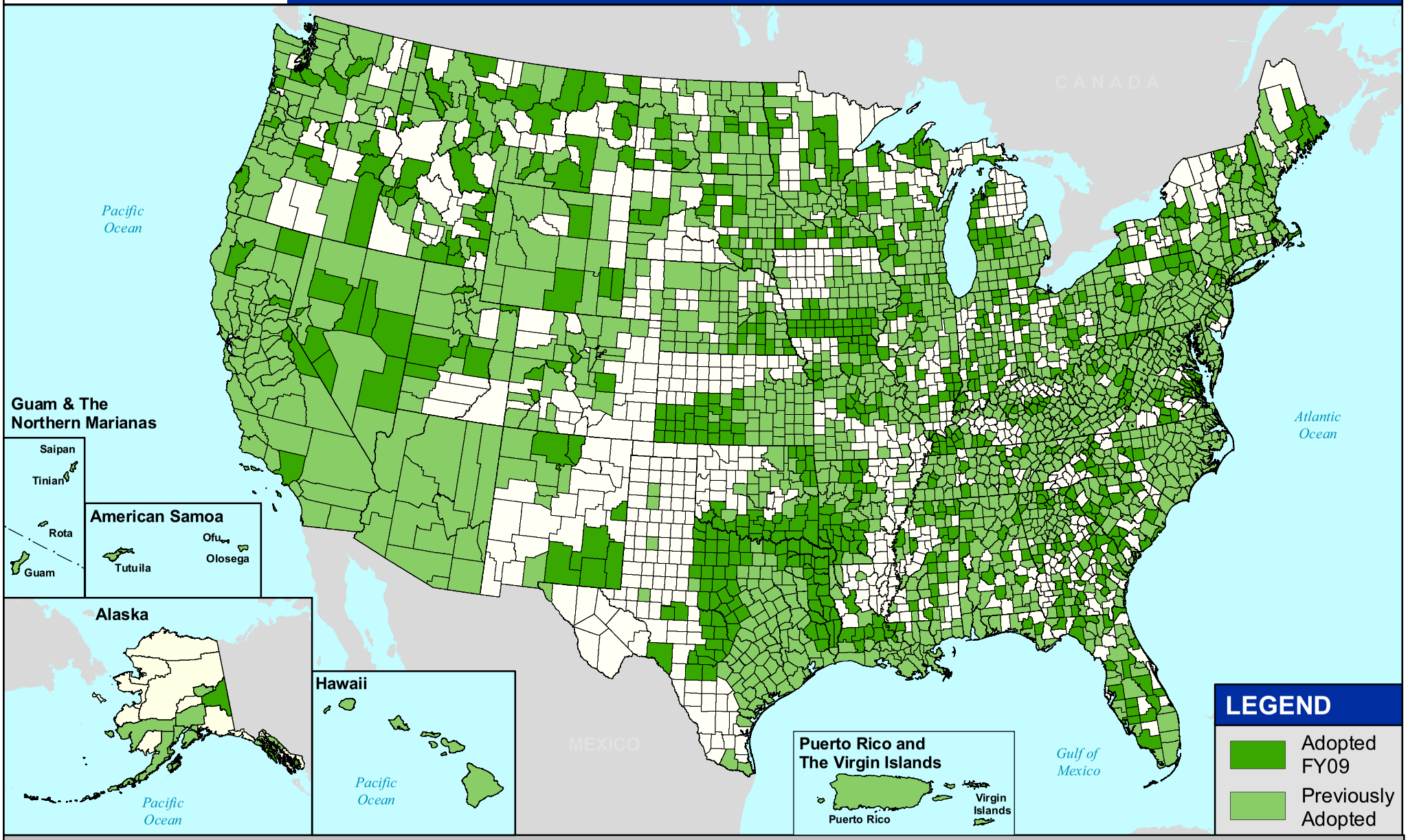

MHIP

Miles
0 40 80 160 240 320

N

Projection: North America Albers Equal-Area Conic
Data Source: FEMA Sequencing Tool

Map 5.3-22. Counties Adopted Through FY10

Projected as of November 5, 2004

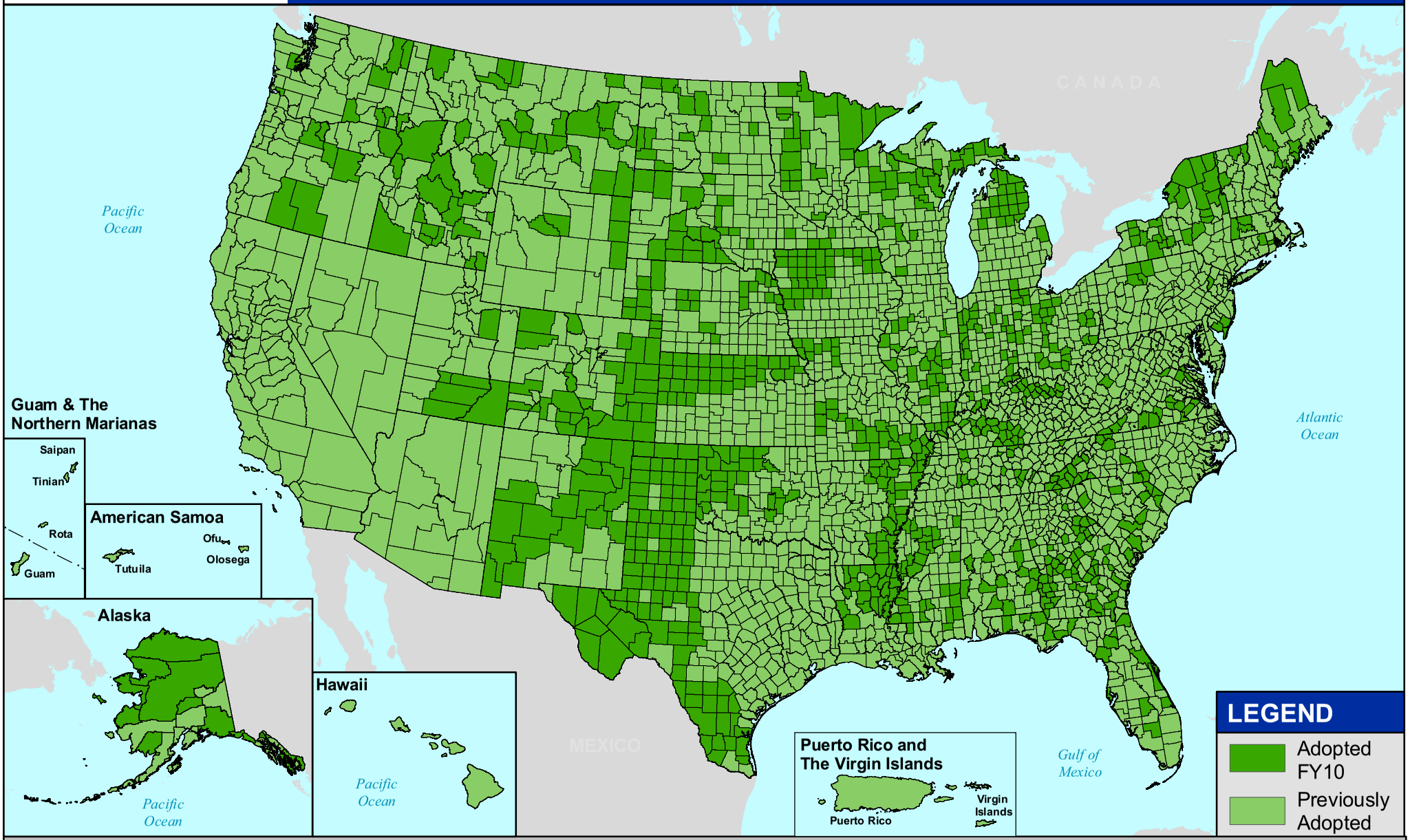

MHIP

Miles
0 62.5 125 250 375 500

N

Projection: North America Albers Equal-Area Conic
Data Source: FEMA Sequencing Tool