FEMA

Map 5.3-17. Counties Adopted Through FY05

Projected as of November 5, 2004

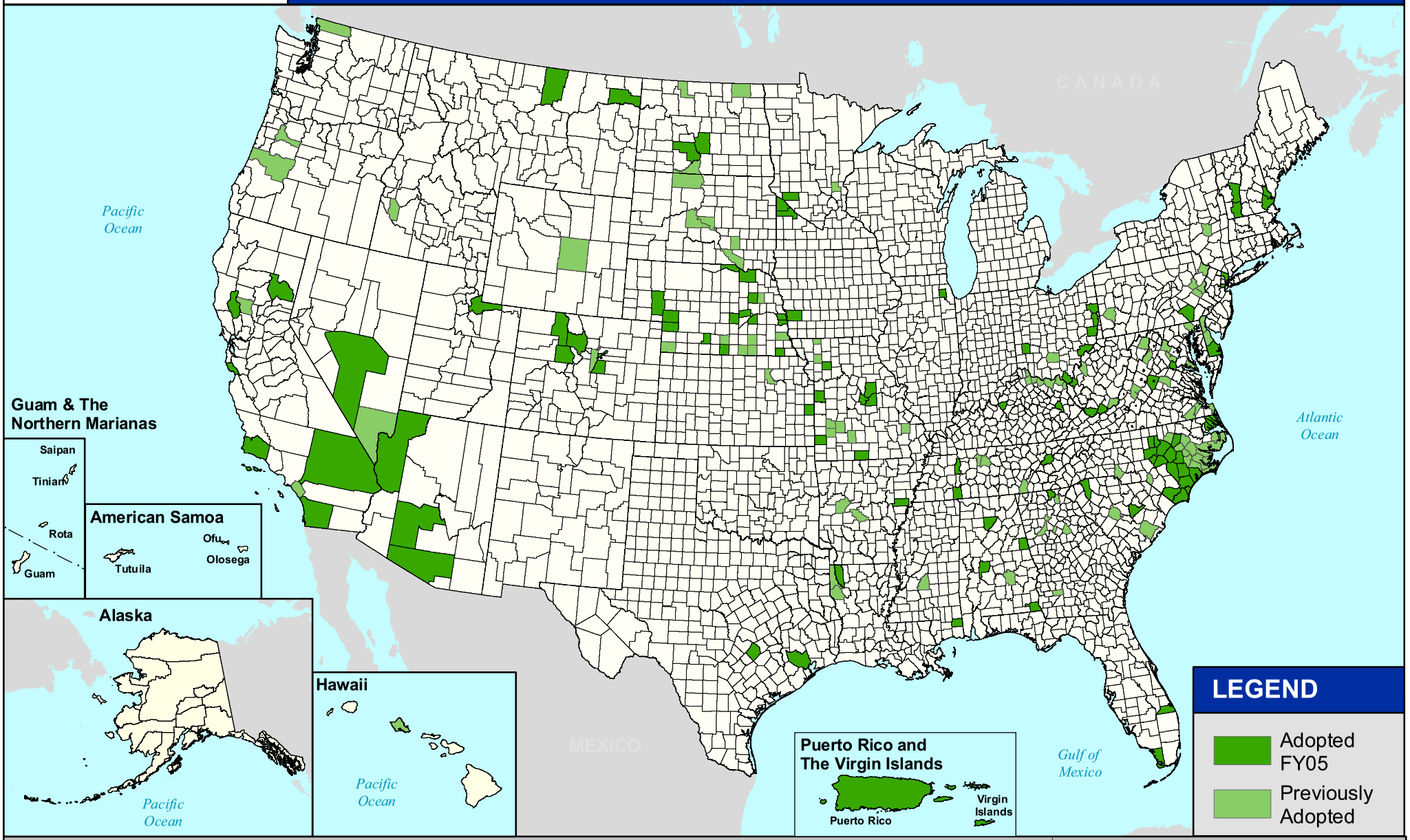

MHIP

Miles
0 65 130 260 390 520

N

Projection: North America Albers Equal-Area Conic
Data Source: FEMA Sequencing Tool

Map 5.3-18. Counties Adopted Through FY06

Projected as of November 5, 2004

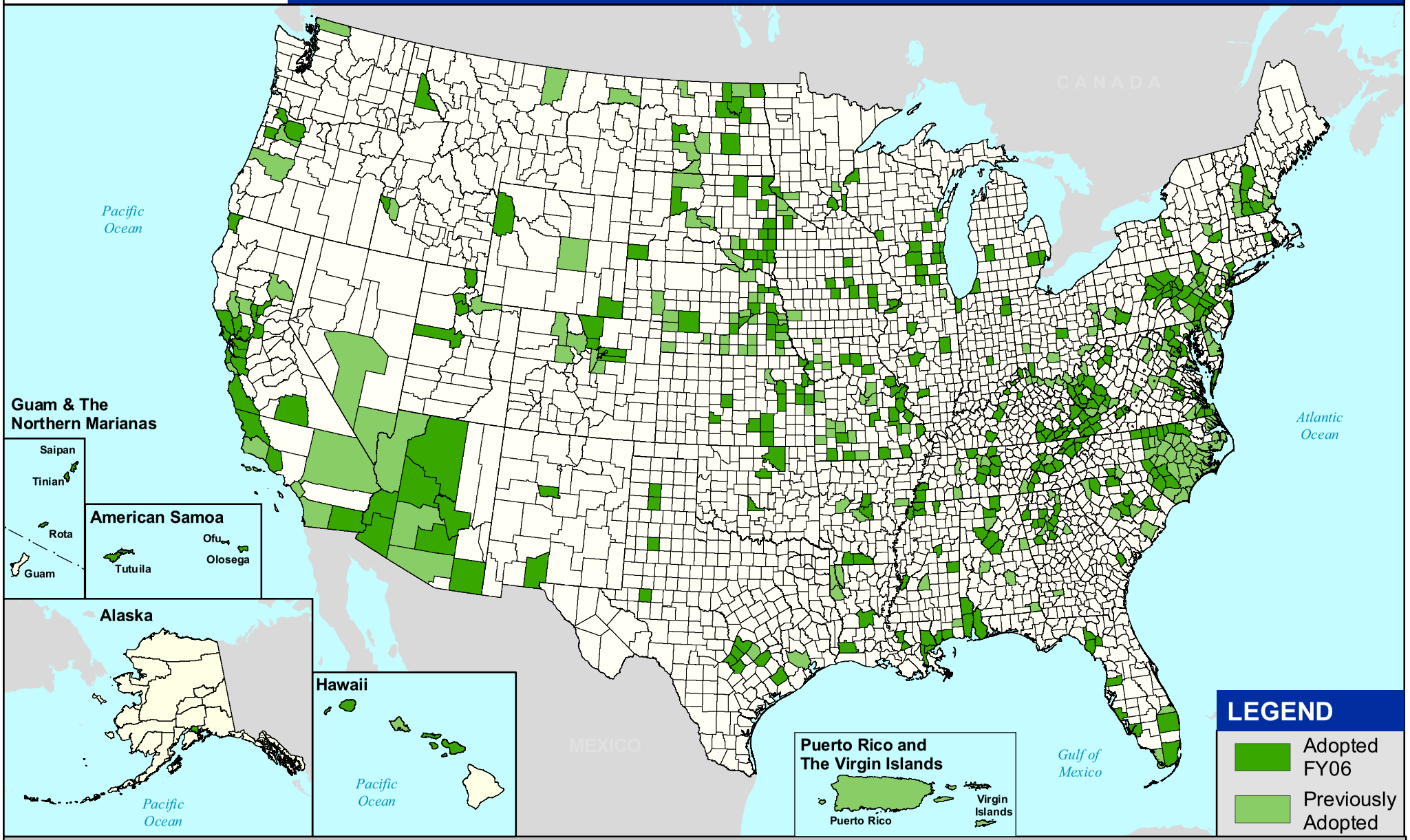

MHIP

Miles
0 40 80 160 240 320

N

Projection: North America Albers Equal-Area Conic
Data Source: FEMA Sequencing Tool

FEMA

Map 5.3-19. Counties Adopted Through FY07

Projected as of November 5, 2004

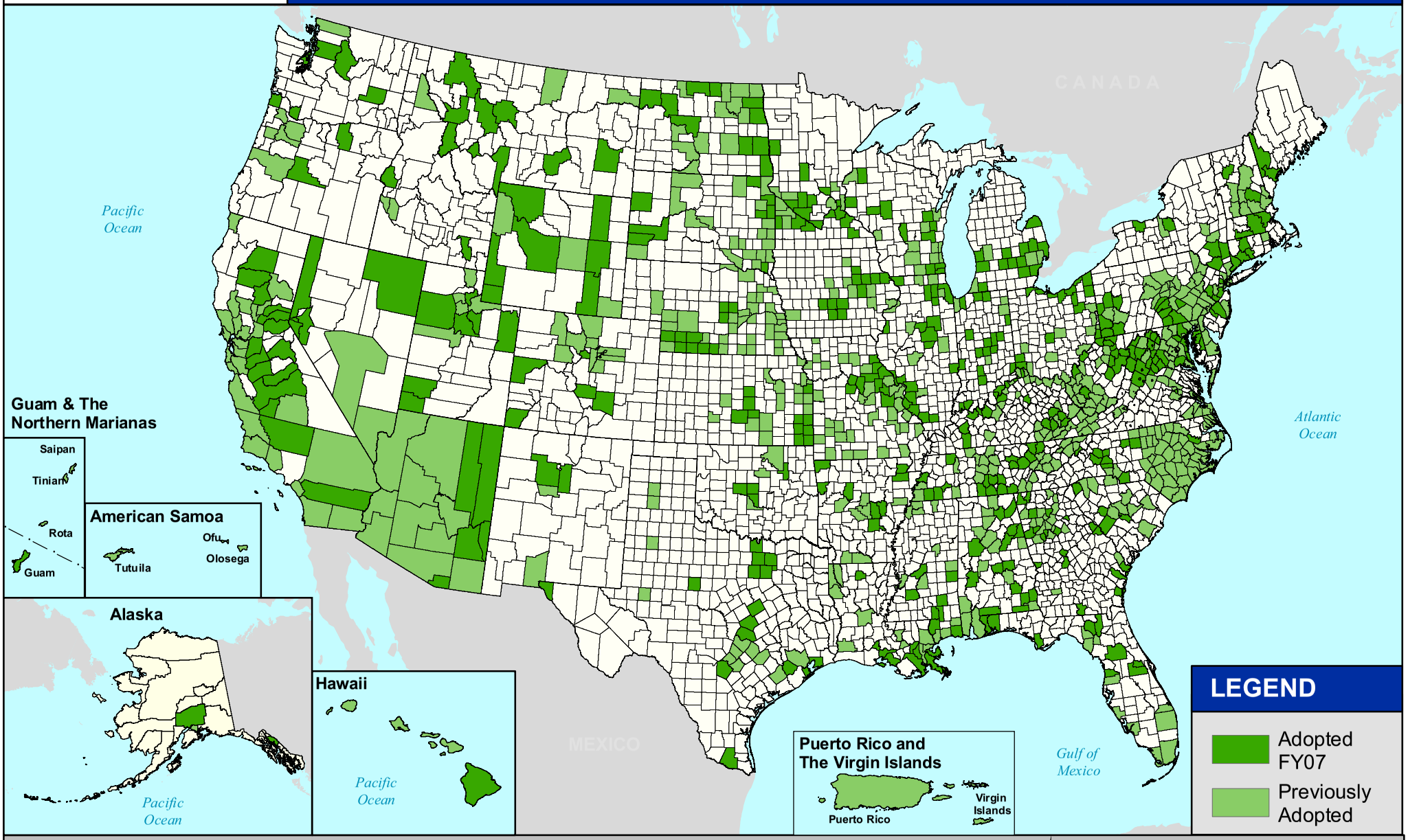

MHIP

Miles
0 65 130 260 390 520

N

Projection: North America Albers Equal-Area Conic
Data Source: FEMA Sequencing Tool