# Map 5.3-14. Counties Preliminary Through FY10

Projected as of November 5, 2004

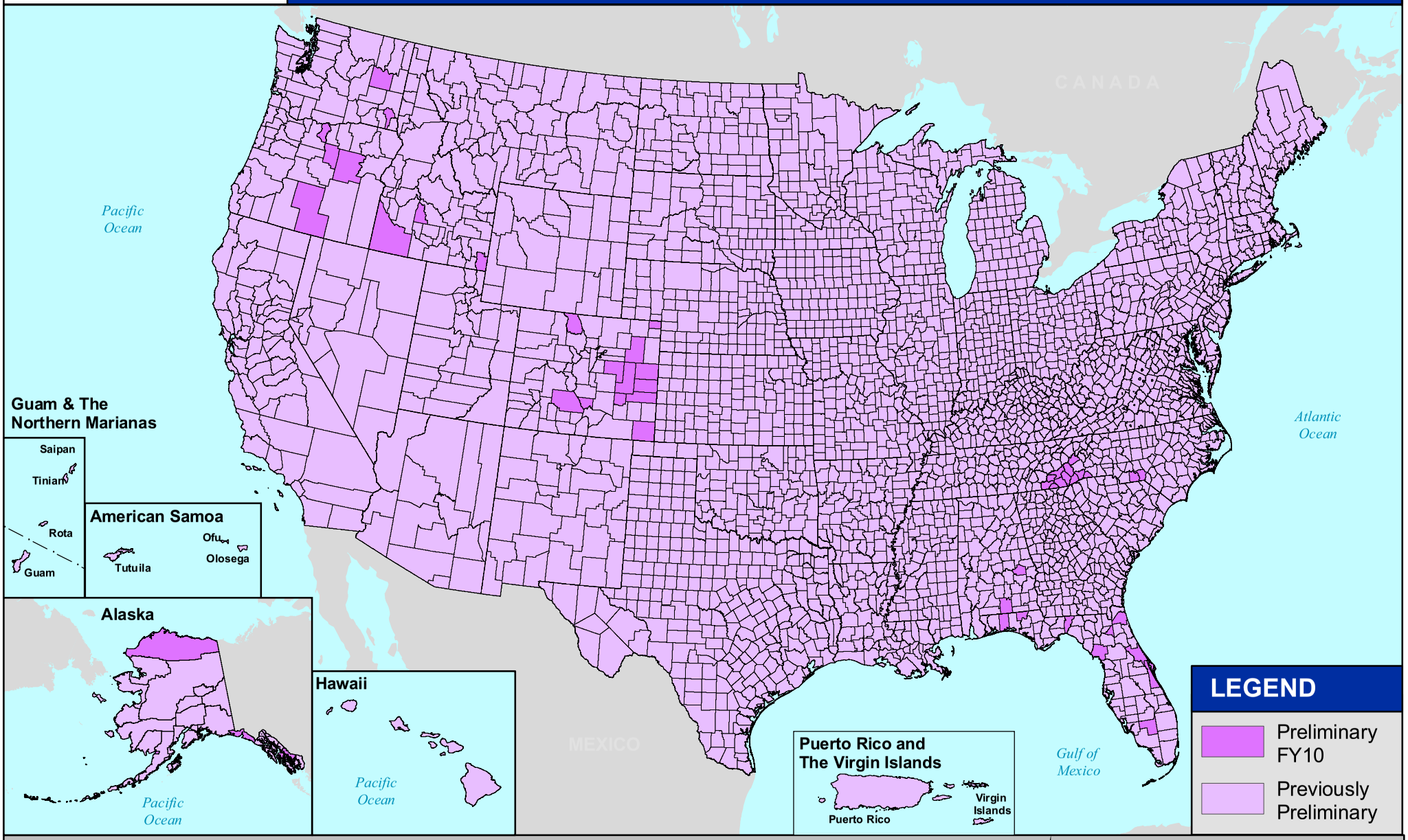


MHIP

Miles
0 65 130 260 390 520

N

Projection: North America Albers Equal-Area Conic
Data Source: FEMA Sequencing Tool

# Map 5.3-15. Counties Adopted Through FY03

As of November 5, 2004

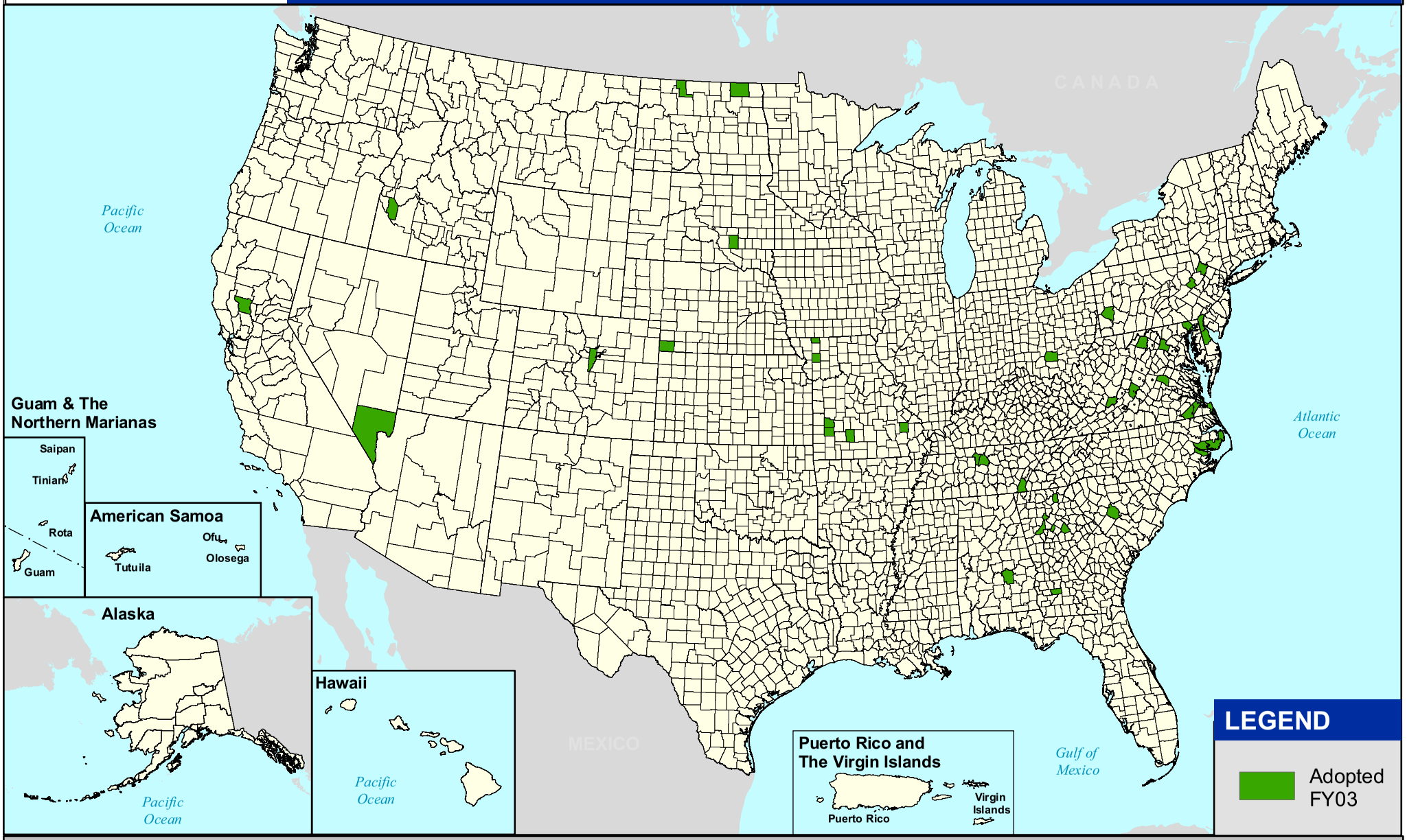


MHIP

Miles
0 60 120 240 360 480

N

Projection: North America Albers Equal-Area Conic
Data Source: FEMA Sequencing Tool

# Map 5.3-16. Counties Adopted Through FY04

Projected as of November 5, 2004

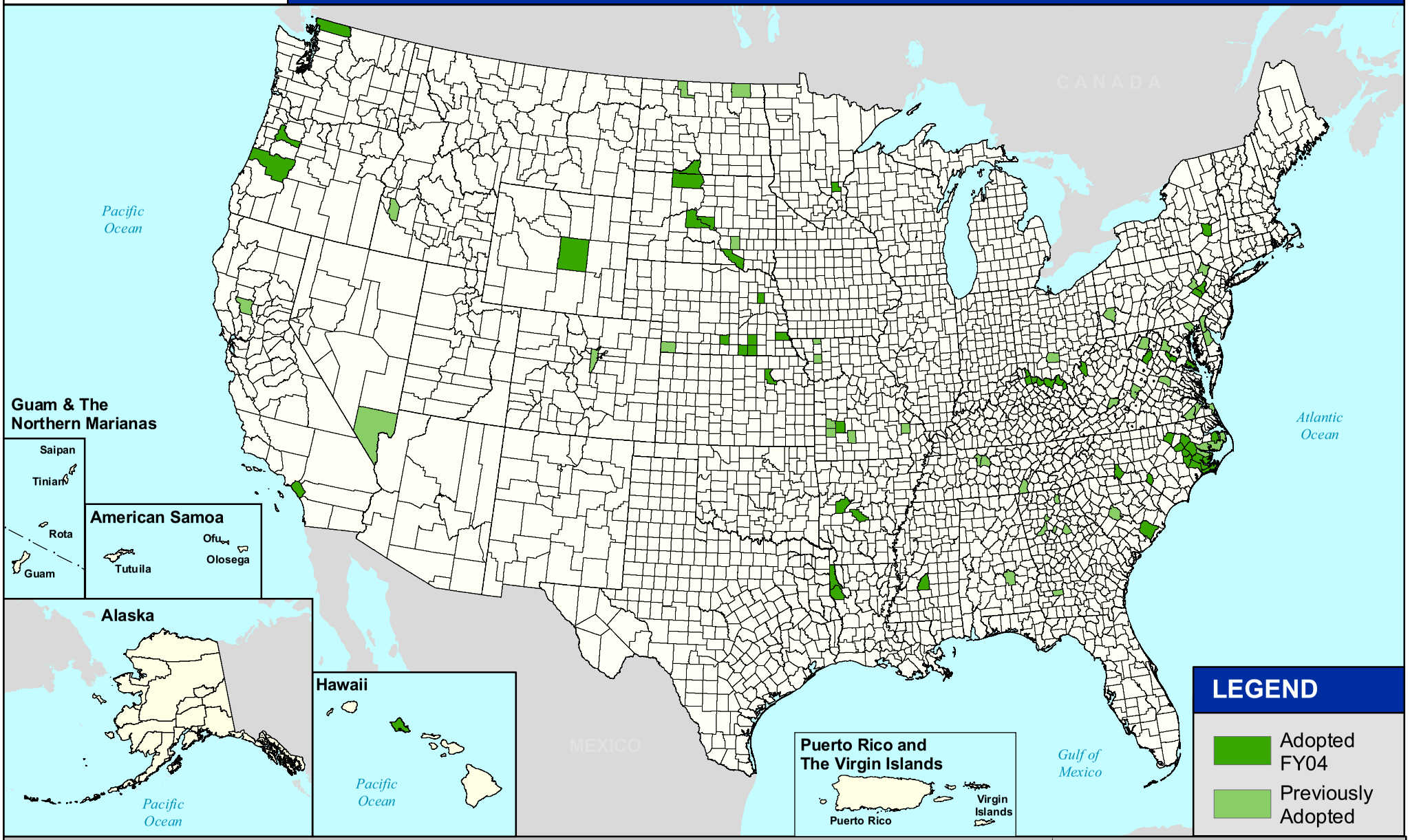


MHIP

Miles
0 65 130 260 390 520

N

Projection: North America Albers Equal-Area Conic
Data Source: FEMA Sequencing Tool