Map 5.3-7. Counties Preliminary Through FY03

As of November 5, 2004

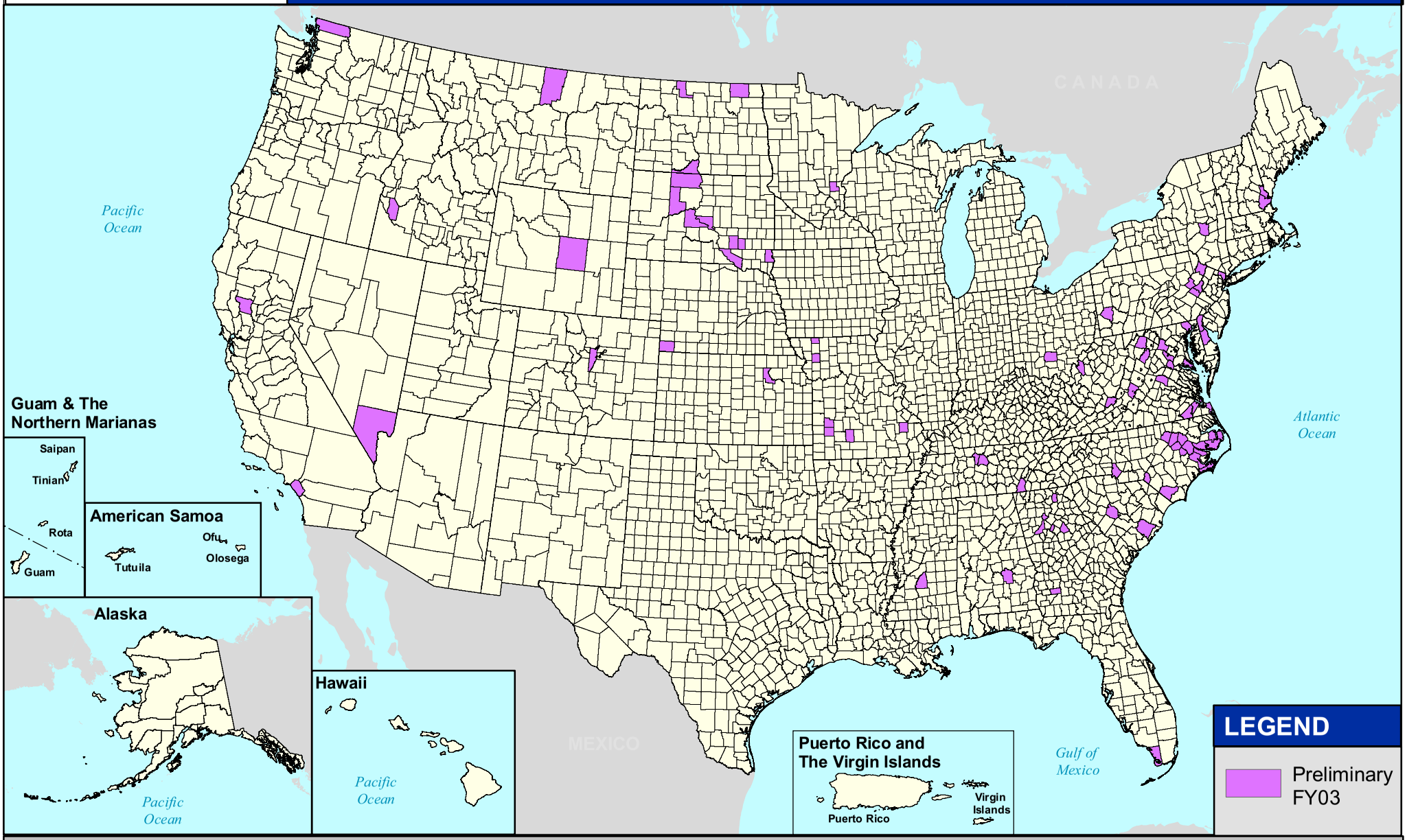

MHIP

Miles
0 60 120 240 360 480

Projection: North America Albers Equal-Area Conic
Data Source: FEMA Sequencing Tool

Map 5.3-8. Counties Preliminary Through FY04

Projected as of November 5, 2004

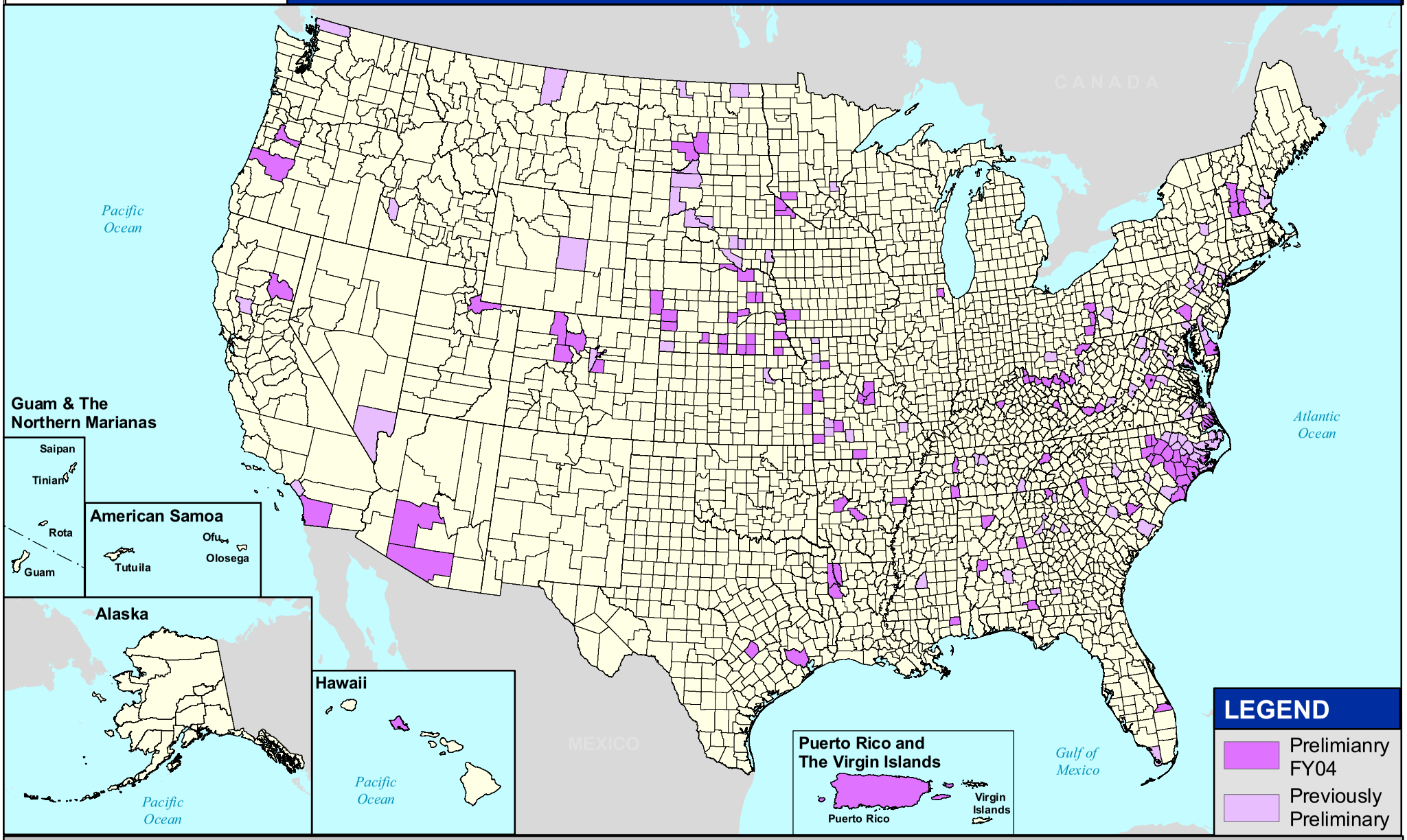

MHIP

Miles
0 60 120 240 360 480

N

Projection: North America Albers Equal-Area Conic
Data Source: FEMA Sequencing Tool

Map 5.3-9. Counties Preliminary Through FY05

Projected as of November 5, 2004

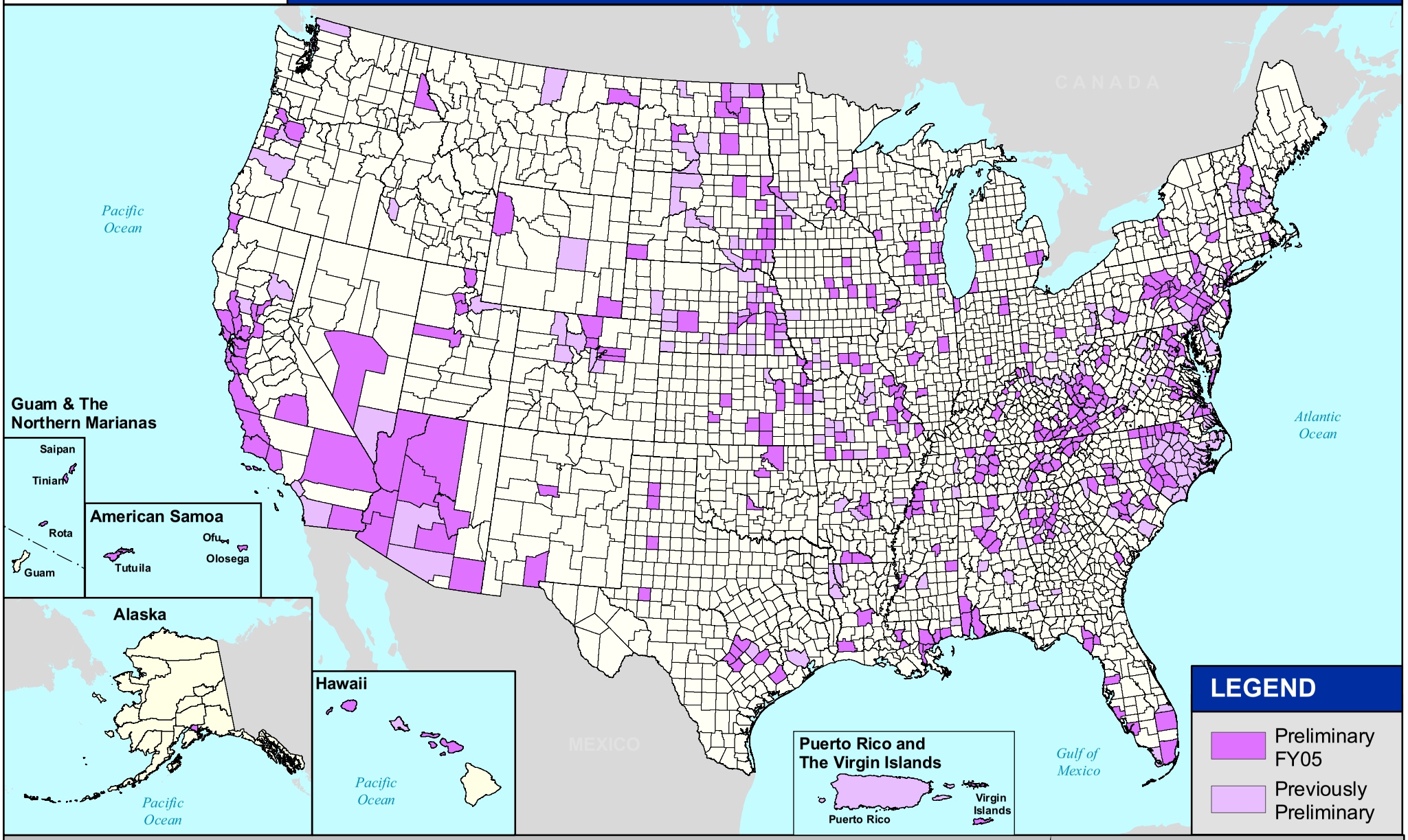

MHIP

Miles
0 65 130 260 390 520

N

Projection: North America Albers Equal-Area Conic
Data Source: FEMA Sequencing Tool

Map 5.3-10. Counties Preliminary Through FY06

Projected as of November 5, 2004

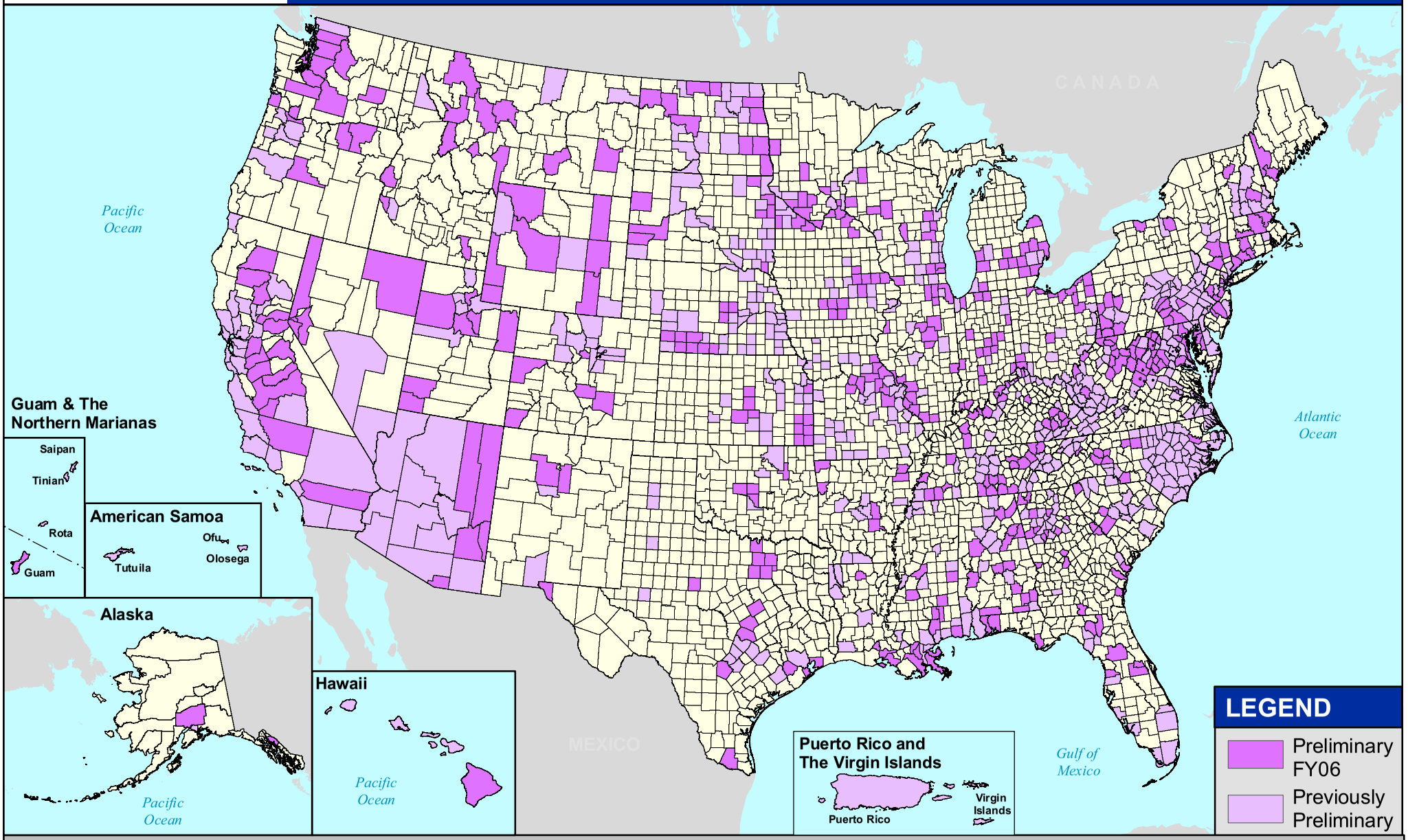

MHIP

Miles
0 62.5 125 250 375 500

N

Projection: North America Albers Equal-Area Conic
Data Source: FEMA Sequencing Tool