APPENDIX B

MAPS

Map 5.3-1. Counties Funded Through FY03

As of November 5, 2004

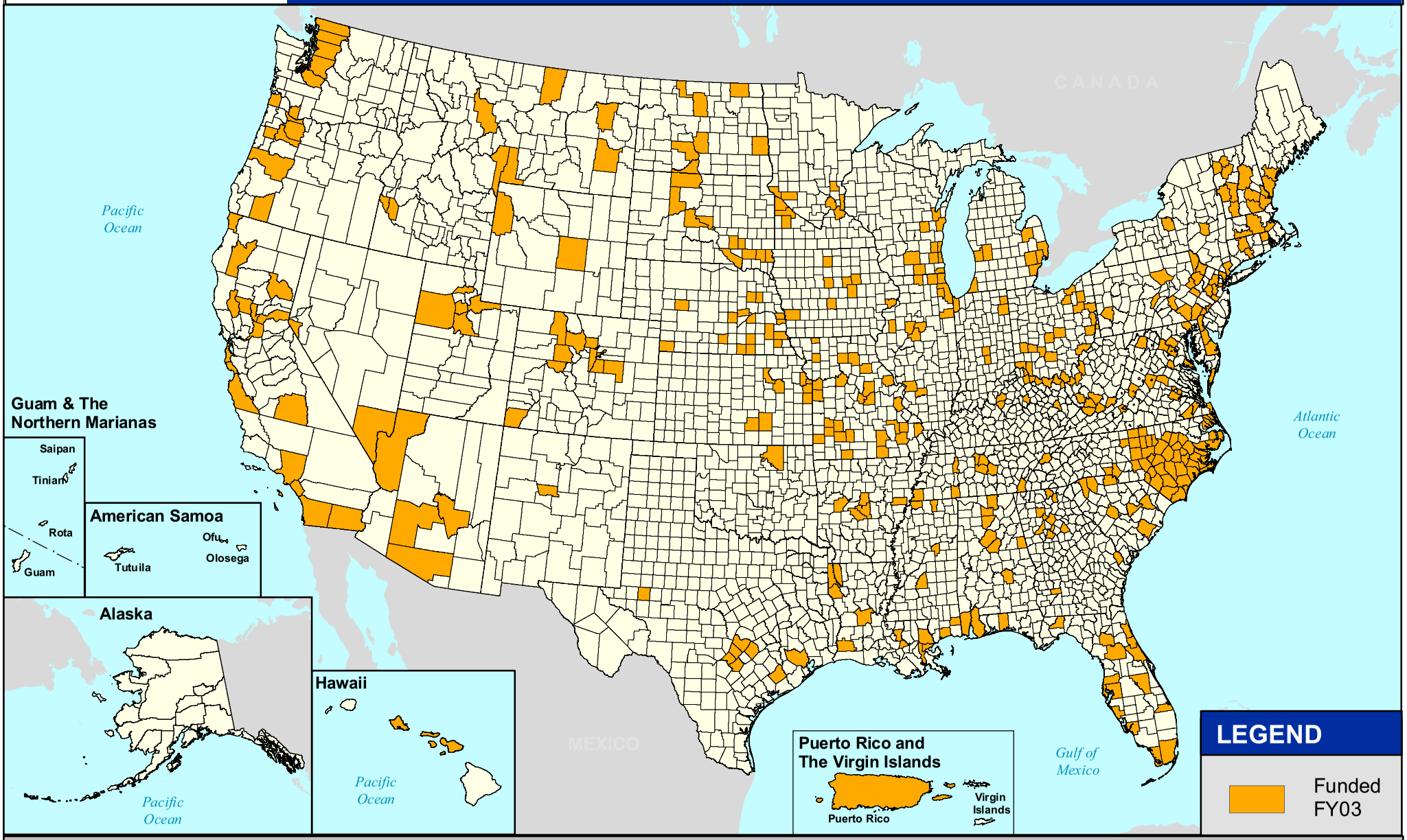

MHIP

Miles
0 60 120 240 360 480

N

Projection: North America Albers Equal-Area Conic
Data Source: FEMA Sequencing Tool

FEMA

Map 5.3-2. Counties Funded Through FY04

Projected as of November 5, 2004

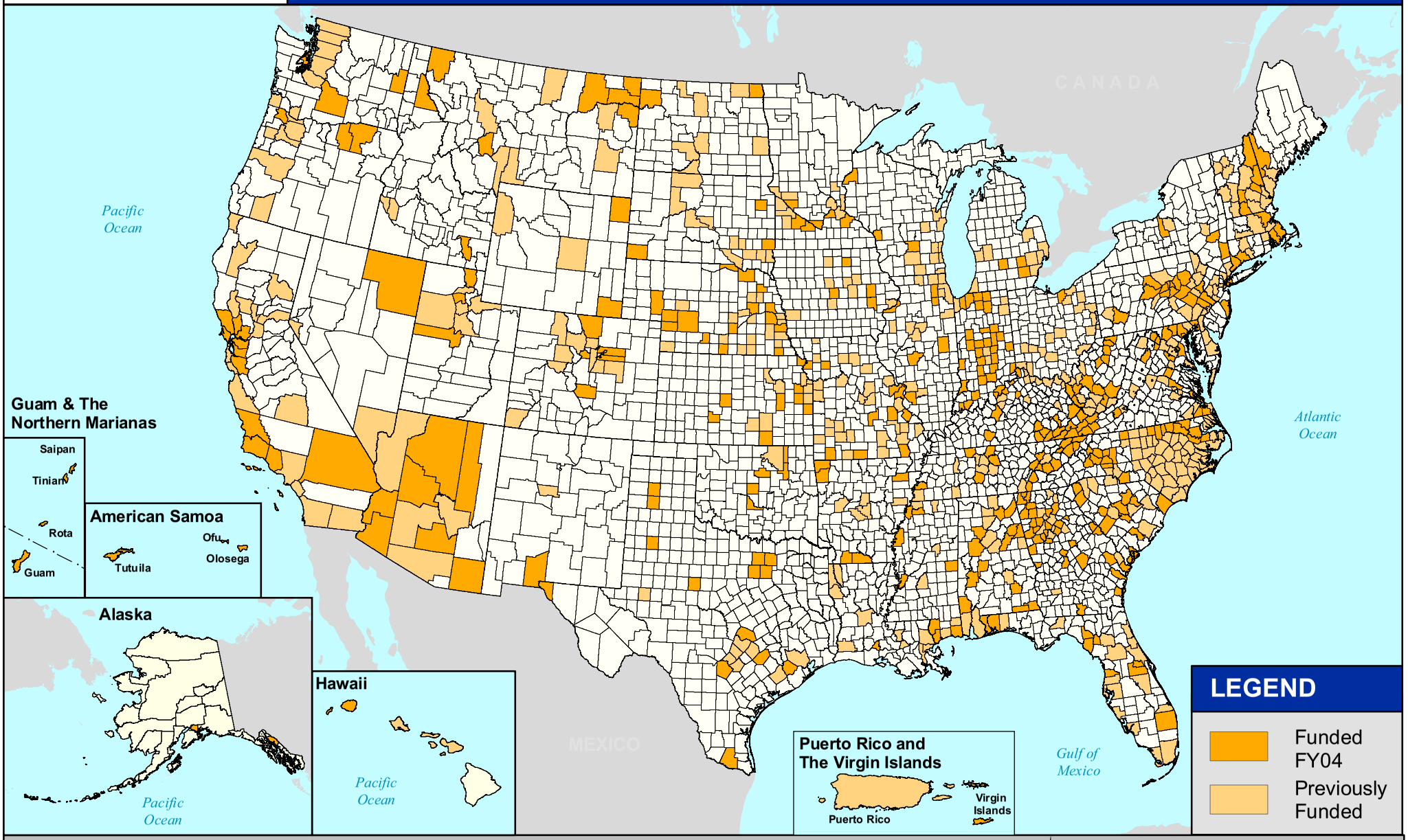

MHIP

Miles
0 65 130 260 390 520

N

Projection: North America Albers Equal-Area Conic
Data Source: FEMA Sequencing Tool

Map 5.3-3. Counties Funded Through FY05

Projected as of November 5, 2004

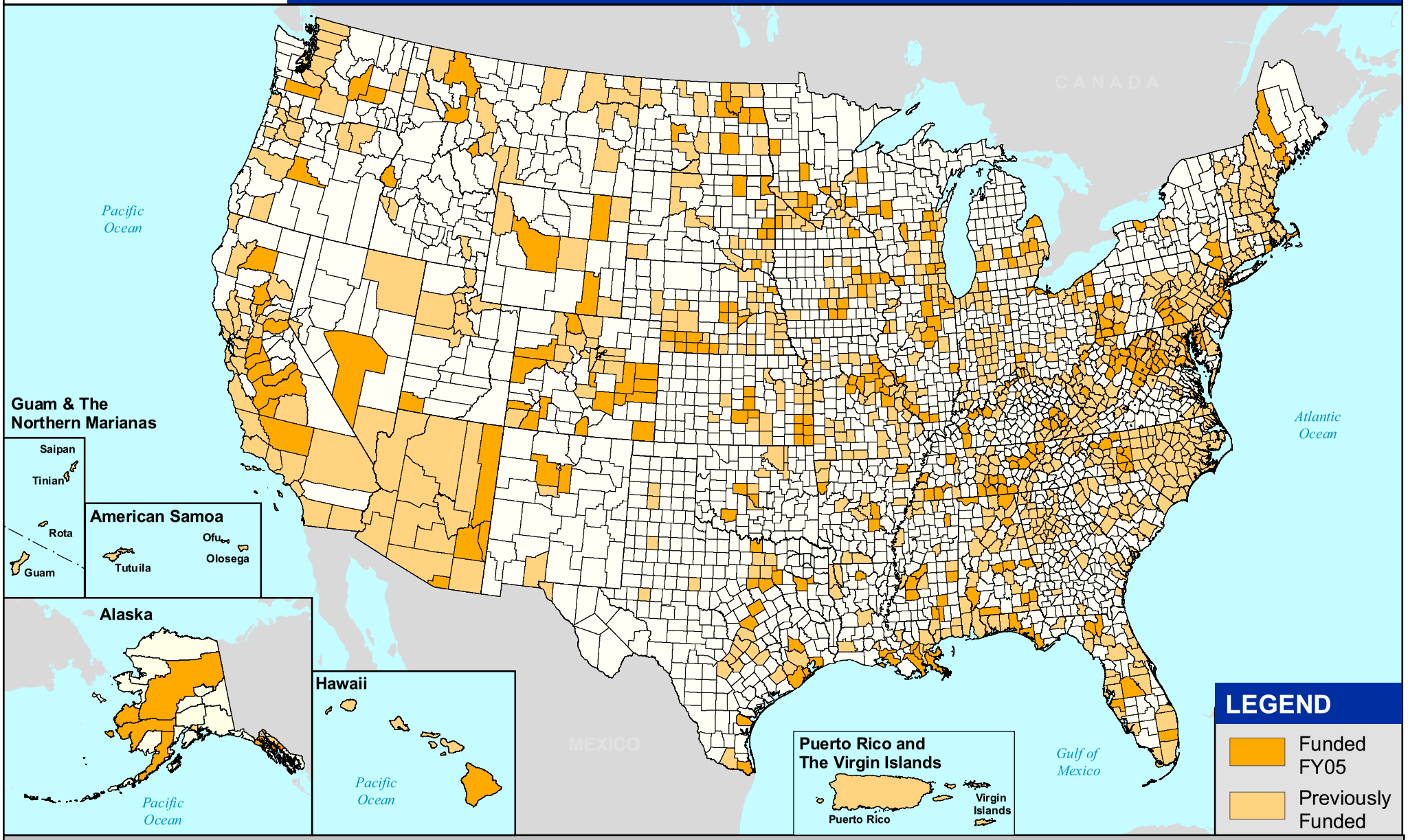

MHIP

Miles
0 62.5 125 250 375 500

Projection: North America Albers Equal-Area Conic
Data Source: FEMA Sequencing Tool