

HURRICANE IVAN SURGE INUNDATION MAP

Map Number: A9 Estimated Surge Elevation: 11-14 ft
 Date of Event: September 16, 2004; Date of Map: December 2004

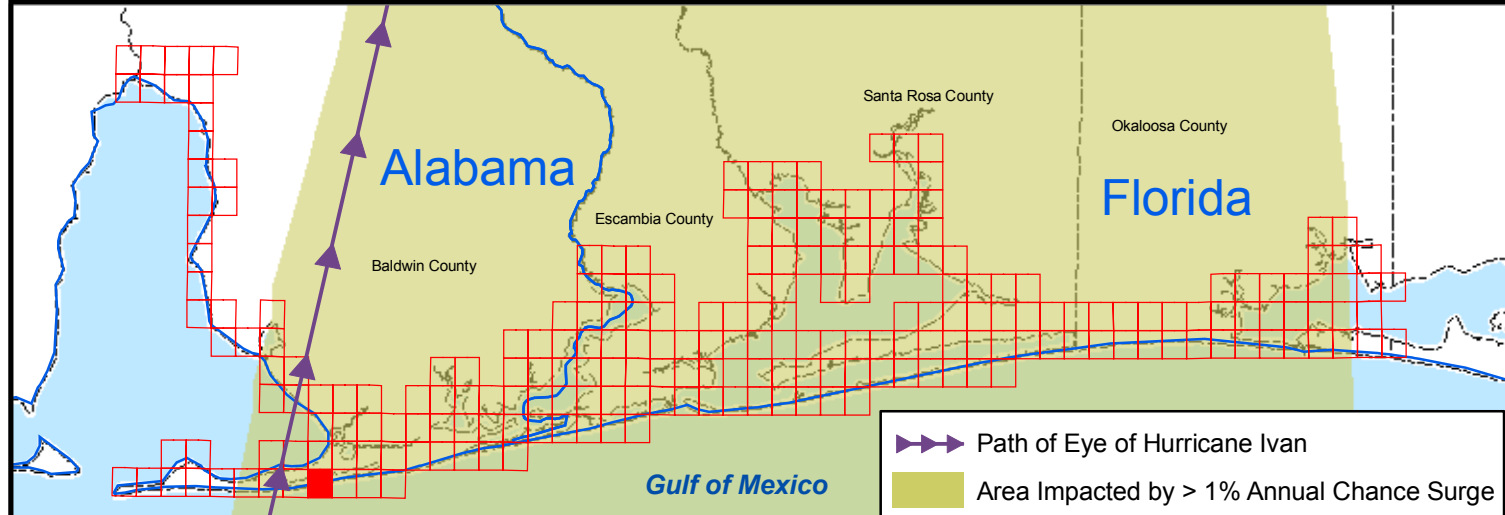


FEMA



OVERVIEW MAP

(See Index Map for Additional Information)

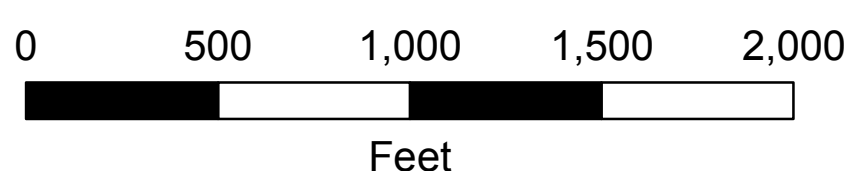



Data Sources:

Aerial Imagery: Baldwin Co., AL (2002); Escambia Co., FL (2003); Santa Rosa Co., FL (2001); Okaloosa Co., FL (2001)
Flood Zones and Elevations: FEMA Flood Insurance Rate Maps (Baldwin Co., AL, [2002]; Escambia Co., FL [2000]; Santa Rosa Co. and City of Gulf Breeze, FL [2000]; Okaloosa Co., FL [2002])
High Water Marks: FEMA (Identified and surveyed Oct-Nov., 2004)
Debris Line: FEMA (Compiled from aerial imagery collected by U.S. Army Corps of Engineers, Oct. 2004)
Storm Track: NOAA National Weather Service

MAPS FOR ADVISORY PURPOSES ONLY - NOT FOR INSURANCE RATING PURPOSES

For insurance rating purposes, refer to the currently effective Flood Insurance Rate Map (FIRM), available from your local government or the FEMA Map Service Center (1-800-358-9616/ <http://store.msc.fema.gov>)



SCALE = 1" = 500' (1:6,000)

LEGEND

	State Boundary		Indoor High Water Mark ¹
	County Boundary		Outdoor High Water Mark ¹
	Corporate Limits		Debris High Water Mark ¹
	FEMA Flood Zone Boundary		Preliminary Surge Elevation ^{1,2}
	FEMA Floodway Boundary		Preliminary Debris Limit
	FEMA Base Flood Elevation ¹		Limit of Surge Inundation

Notes:

¹Measured in feet - NAVD88 (Baldwin County, AL); NGVD29 (Escambia, Santa Rosa, and Okaloosa Counties, FL)

²Preliminary Surge Elevations do not include wave effects and therefore are not directly comparable to FEMA Base Flood Elevations. For information on estimating wave heights, see accompanying "Notes to Users," or the report, "Hurricane Ivan Surge Inundation Maps, Summary of Methods."

For more information on these advisory maps, please see www.fema.gov/ivanmaps