Map B-19. Counties Effective Through FY07

Projected as of April 8, 2005

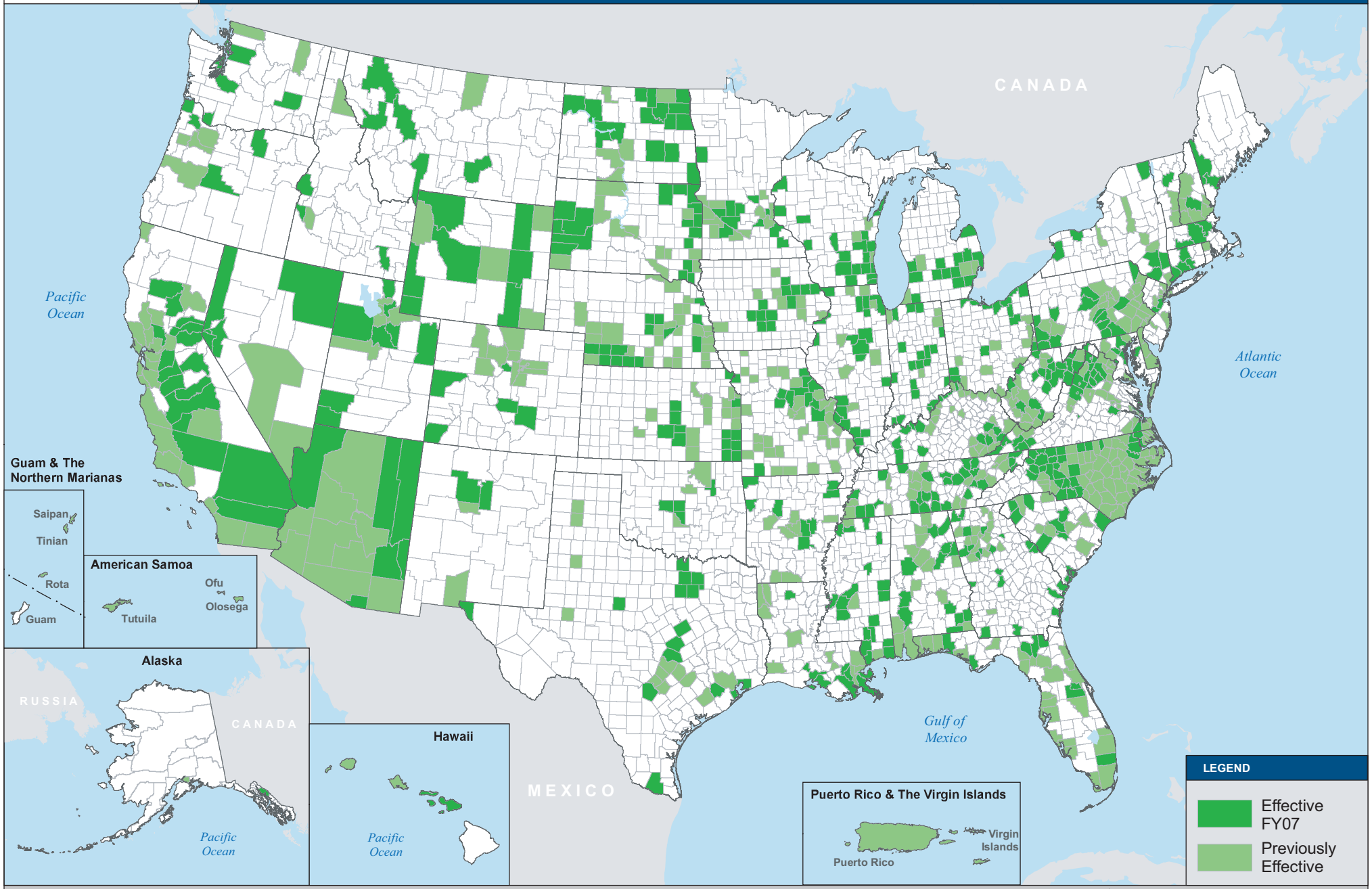

MHIP

0 250 500 Miles

Projection: Albers Equal-Area Conic
Data Source: FEMA Sequencing Tool

Map B-20. Counties Effective Through FY08

Projected as of April 8, 2005

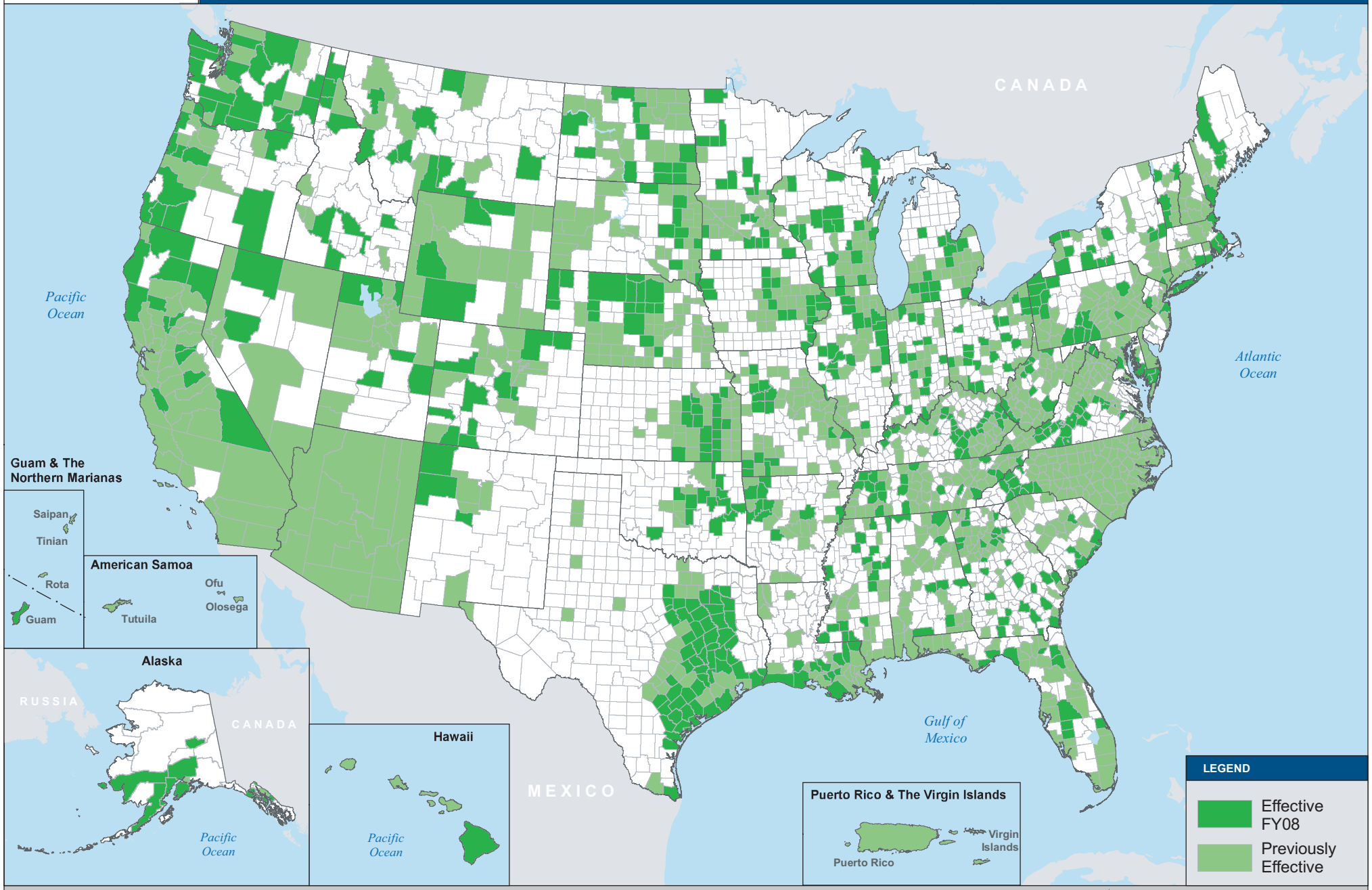

MHIP

0 250 500 Miles

Projection: Albers Equal-Area Conic
Data Source: FEMA Sequencing Tool

Map B-21. Counties Effective Through FY09

Projected as of April 8, 2005

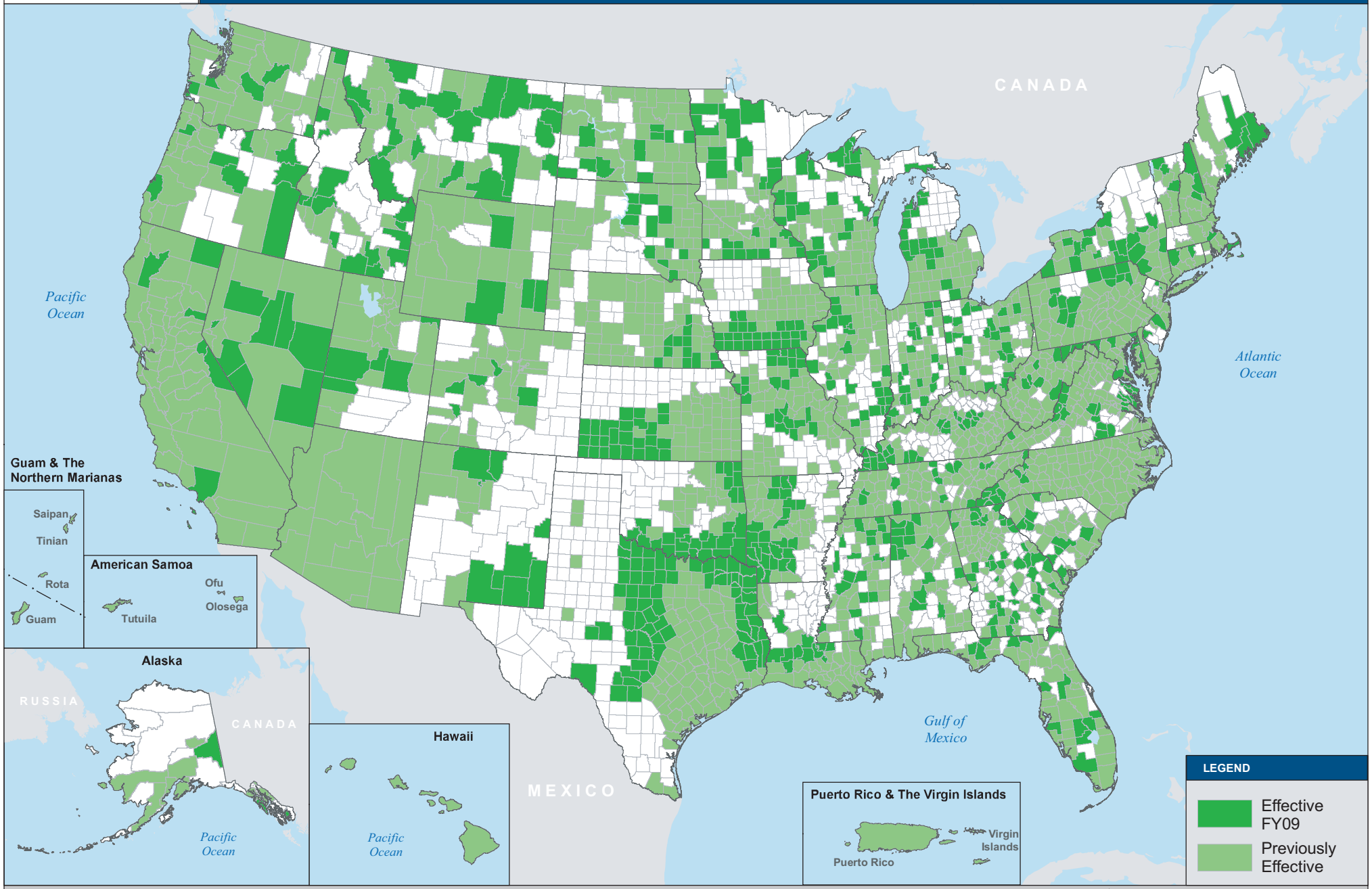

MHIP

0 250 500 Miles

Projection: Albers Equal-Area Conic
Data Source: FEMA Sequencing Tool

Map B-22. Counties Effective Through FY10

Projected as of April 8, 2005

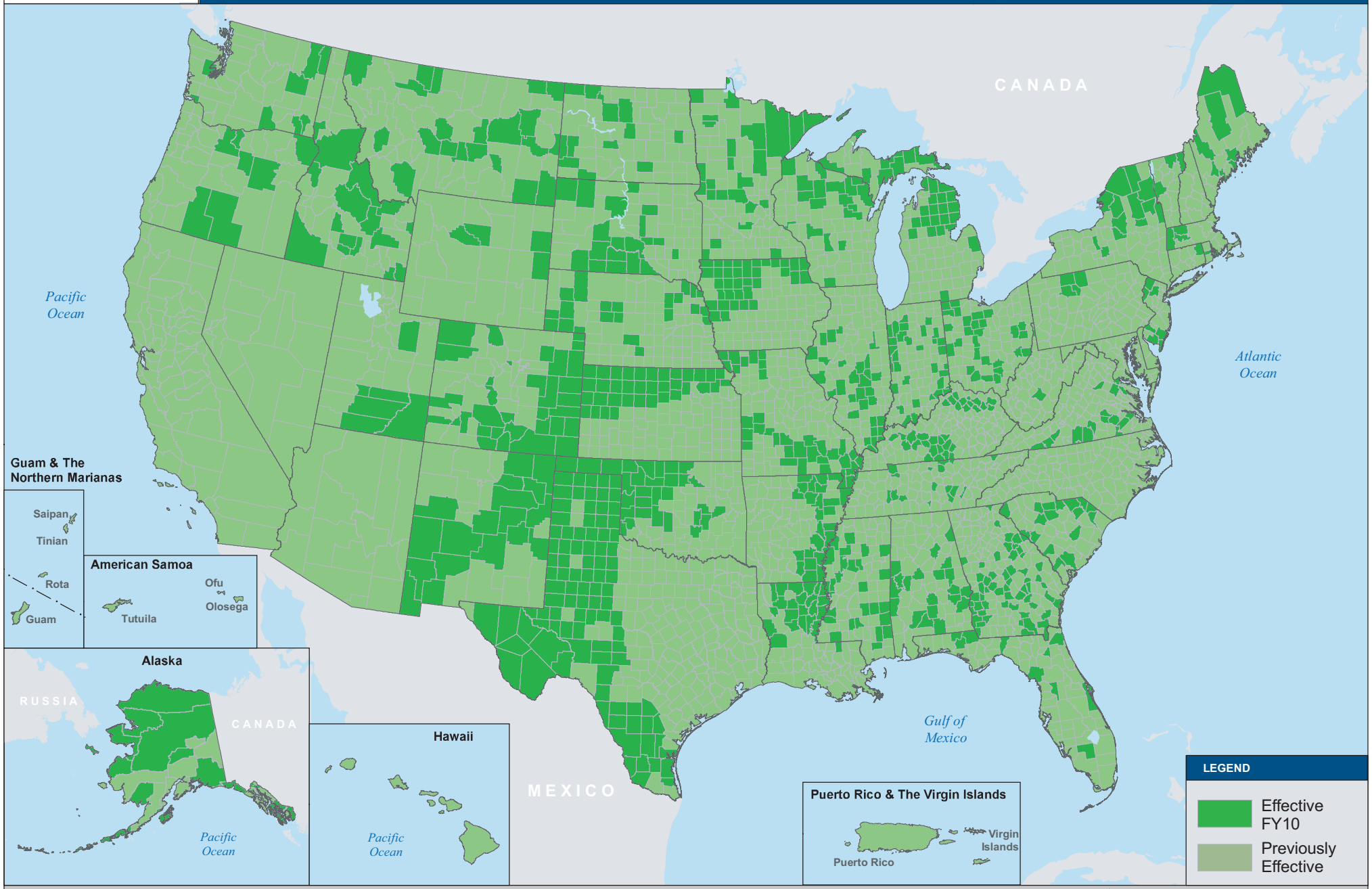

MHIP

0 250 500 Miles

Projection: Albers Equal-Area Conic
Data Source: FEMA Sequencing Tool