Map B-7. Counties Preliminary Through FY03

As of April 8, 2005

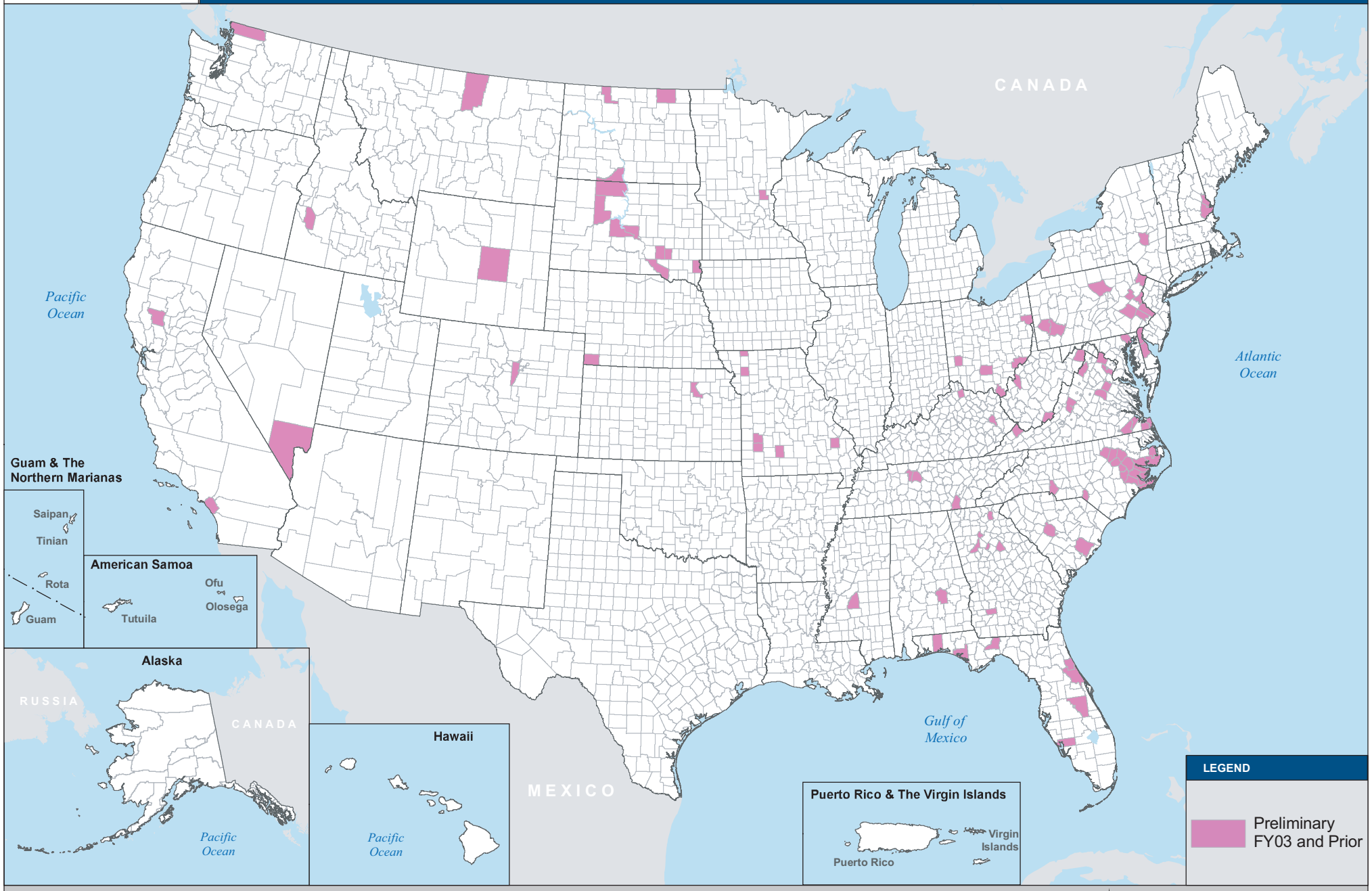

MHIP

0 250 500 Miles

Projection: Albers Equal-Area Conic
Data Source: FEMA Sequencing Tool

Map B-8. Counties Preliminary Through FY04

As of April 8, 2005

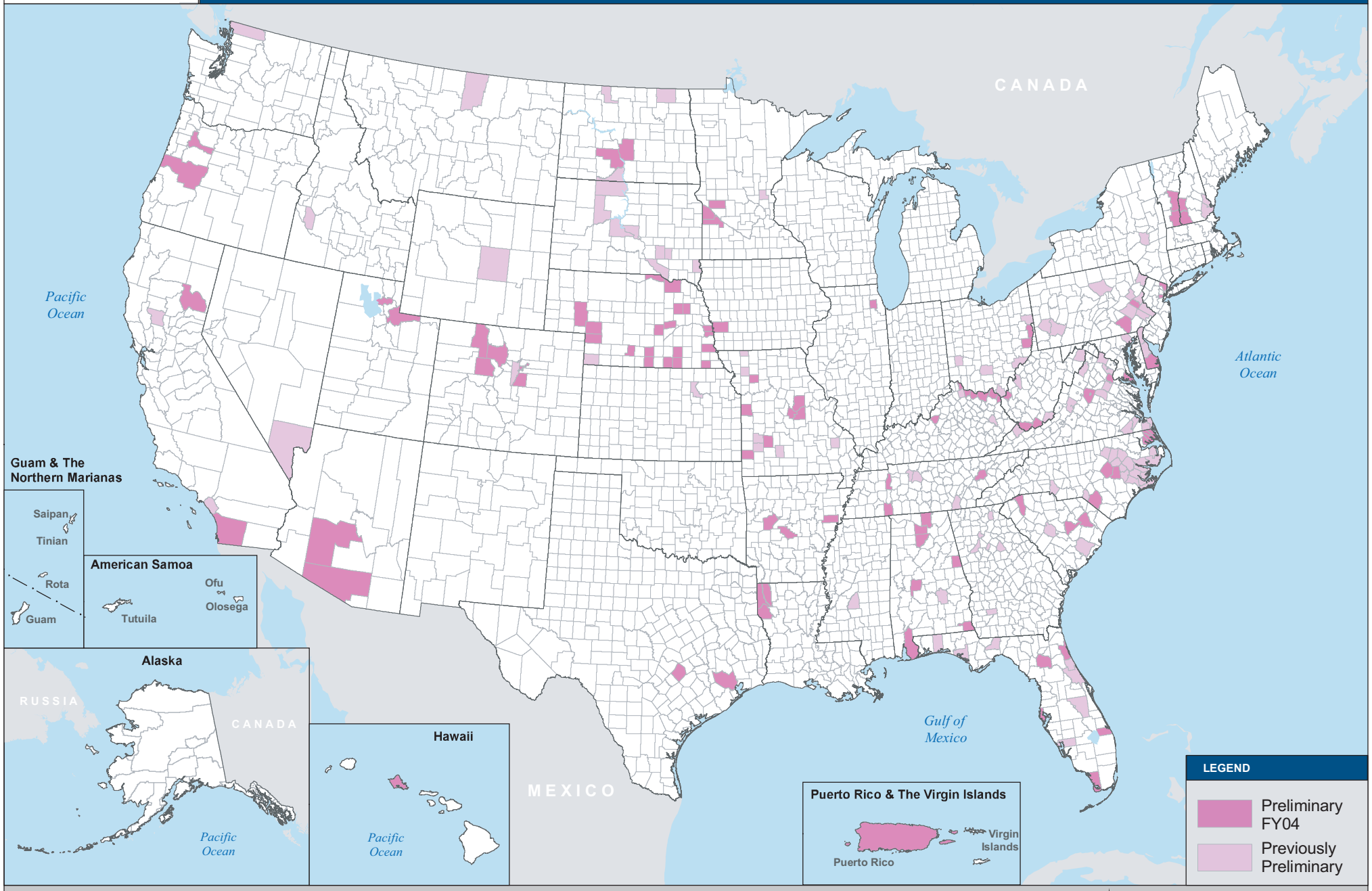

MHIP

0 250 500 Miles

Projection: Albers Equal-Area Conic
Data Source: FEMA Sequencing Tool

Map B-9. Counties Preliminary Through FY05

Projected as of April 8, 2005

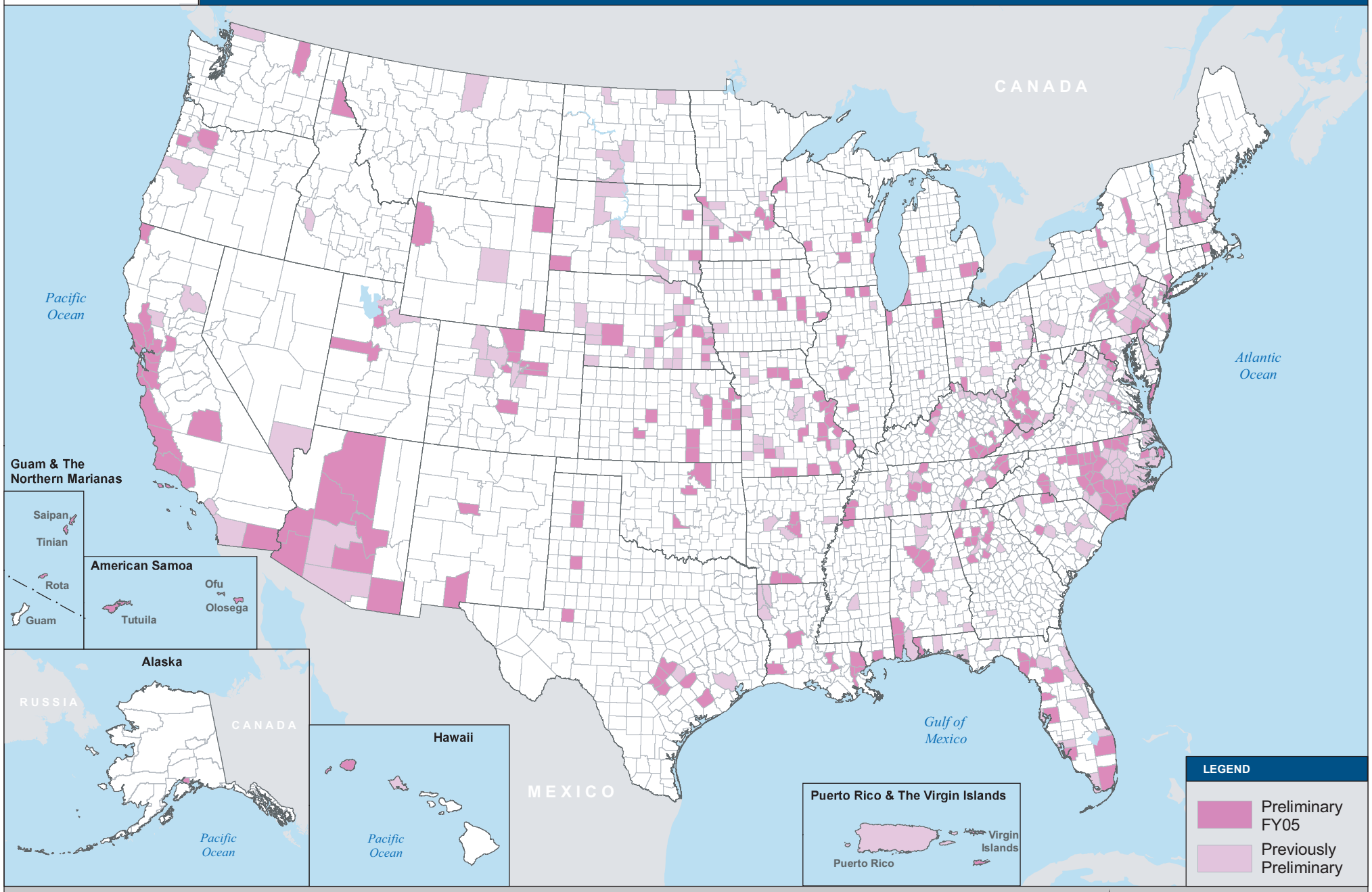

MHIP

Projection: Albers Equal-Area Conic
Data Source: FEMA Sequencing Tool

Map B-10. Counties Preliminary Through FY06

Projected as of April 8, 2005

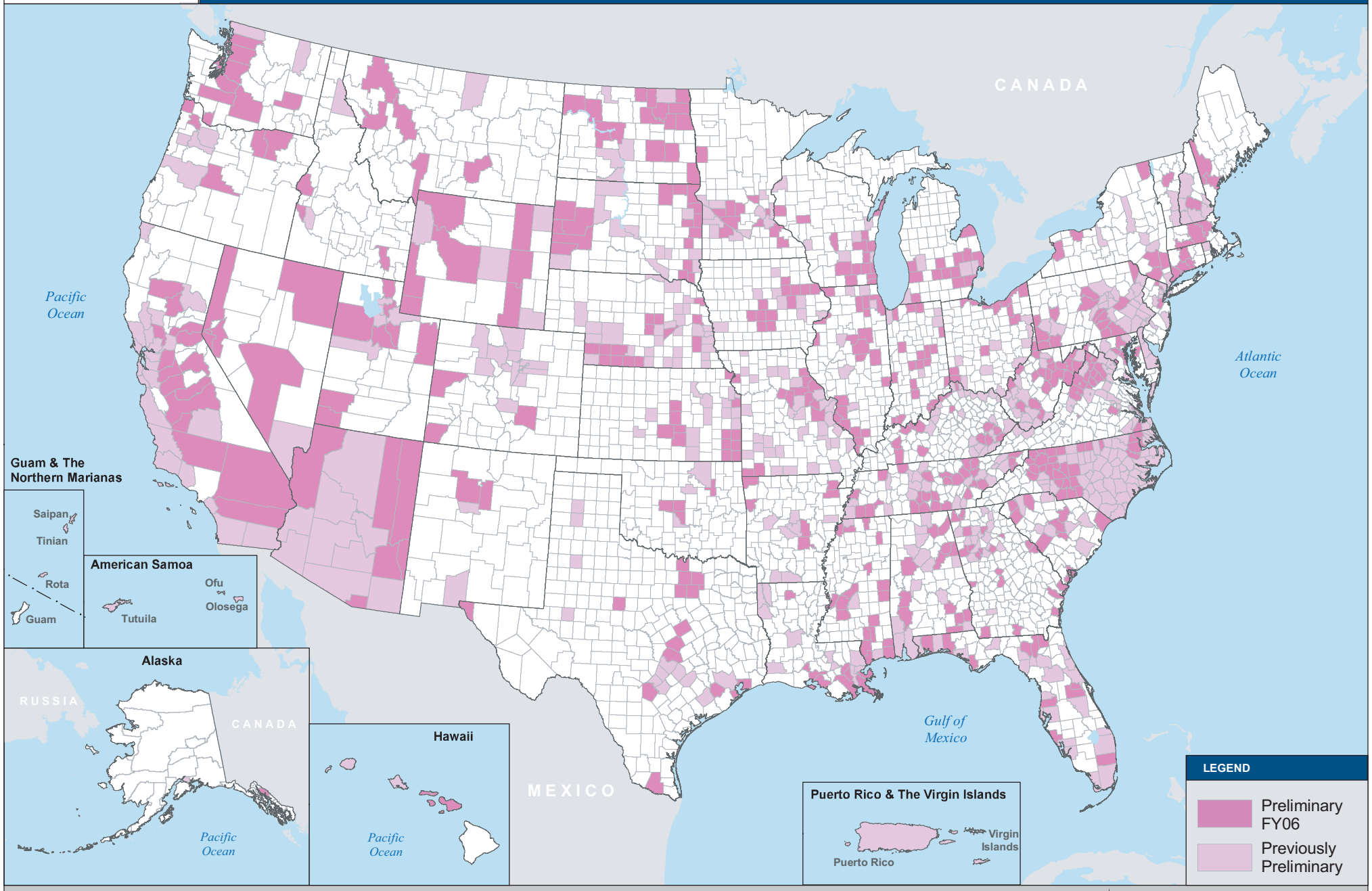

MHIP

0 250 500 Miles

Projection: Albers Equal-Area Conic
Data Source: FEMA Sequencing Tool