FEMA

Mapping for Decision Makers

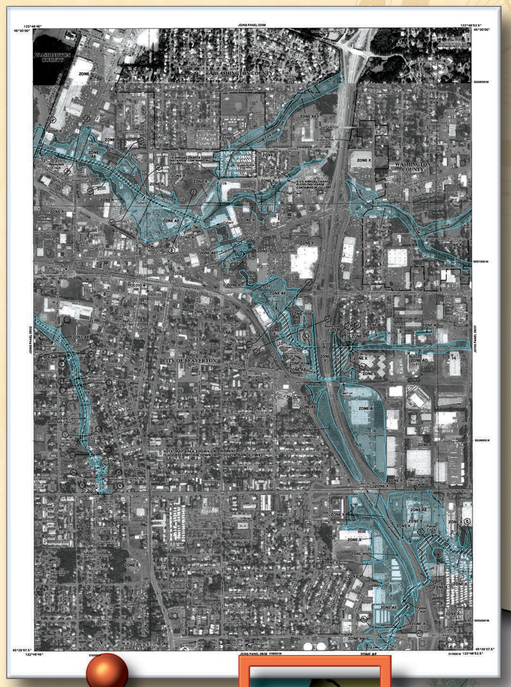

Risk Identification

Digital Flood Insurance Rate Map (DFIRM)
Beaverton, Oregon, 2005

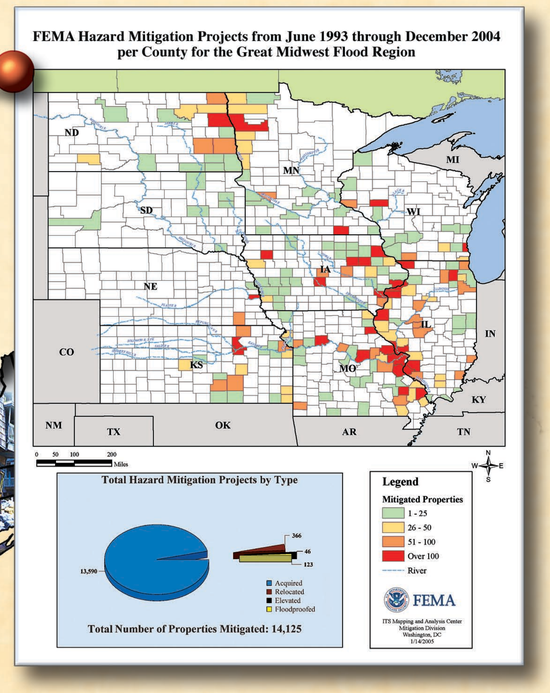

Risk Reduction

Hazard Mitigation Projects
Post Midwest Floods
1993–2004

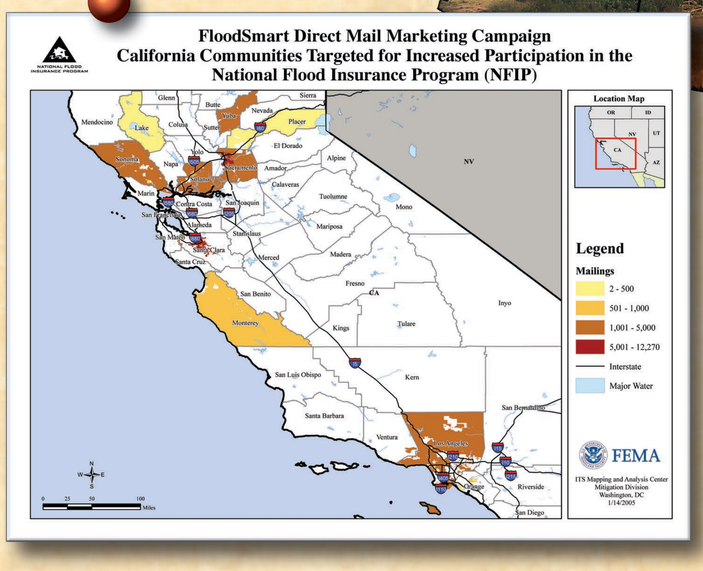

Risk Communication

National Flood Insurance Program
Direct Mail Marketing Campaign
FloodSmart
California, 2004–2005

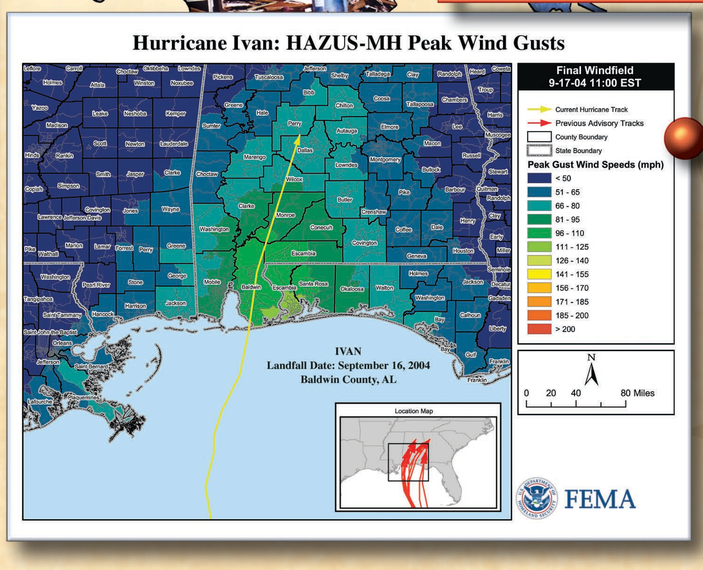

Risk Assessment

HAZUS-MH Hurricane Maximum Wind Gusts Output
Hurricane Ivan, 2004

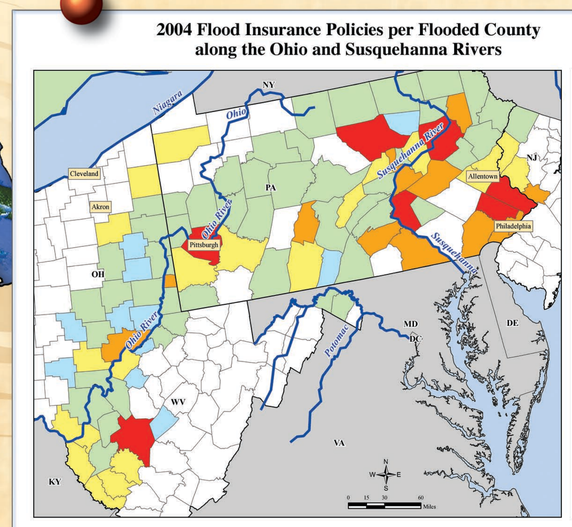

Risk Insurance

National Flood Insurance Program
Inland Flooding in Ohio, West Virginia,
New Jersey, and Pennsylvania