



FEMA

FINDING OF NO SIGNIFICANT IMPACT
Teepee Springs Vegetation Management Project
Idaho County, Idaho
Hazard Mitigation Grant Program FM 5110-2-R

Idaho County applied to the Federal Emergency Management Agency (FEMA) through the Idaho Office of Emergency Management (OEM) for a grant under FEMA's Hazard Mitigation Grant Program (HMGP) for a vegetation management project. The HMGP is authorized under Section 404 of the Robert T. Stafford Disaster Relief and Emergency Assistance Act of 1988 (Public Law 93-288, as amended, 42 U.S. Code § 5121-5207). Funds were made available through the HMGP following Fire Mitigation Assistance Grant (FMAG) declarations for fires that occurred during the 2015 wildfire season.

The purpose of the FMAG-triggered HMGP is provide funding assistance for activities that help reduce the risk of future damage, hardship, loss, or suffering in any area affected by a wildfire. The purpose of the proposed project is to reduce hazards associated with wildfire, erosion, surface runoff, and flooding due to vegetation loss from the Teepee Springs Fire, as well as reduce invasive species growth that occurred after the fire and may contribute to future wildfire spread.

The Proposed Action would treat a total of about 640 acres along road rights-of-way (ROWs), on county and private property affected by the Teepee Spring fire, and along Lake Creek, Allison Creek, and French Creek within areas affected by the fire. Work on privately-owned parcels would be voluntary and coordinated by the County. Treatment would include control of invasive plants and riparian corridor restoration. The targeted invasive weed species include meadow knapweed (*Centaurea jacea* & *Centura pratensis*), rush skeletonweed (*Chondrilla juncea*), yellow toadflax or butter and eggs (*Linaria vulgaris*), leafy spurge (*Euphorbia esula*), hardheads (*Acroptilon repens*), Japanese knotweed (*Polygonum cuspidatum*), and yellow star-thistle (*Centaurea solstitialis*). Invasive plants would be controlled through release of U.S. Department of Agriculture (USDA)-approved biological controls and U.S. Environmental Protection Agency (EPA)-approved herbicides followed by reseeding with a native/desirable grass-forb seed mix. Riparian corridor restoration would be achieved through removal of blackberry thickets and planting of native trees and shrubs.

The Proposed Action includes the following activities which would occur over a three-year period followed by monitoring for two years:

- An **Early Detection and Rapid Response (EDRR)** approach will be used to monitor and control invasive plants in areas of highest concern for the spread of invasives. This activity will include spot application of EPA-approved herbicides to identified invasive plants three

times during the growing season. Release of USDA-approved biological control agents would be used to control the most widespread and difficult to eradicate invasive plants. Work will be conducted in identified EDRR areas and along County road ROWs (within approximately 15 feet of the road edge). Herbicide applications will be conducted using all-terrain vehicles (ATVs) or backpack sprayers and will follow BMPs. Following herbicide application, adjuvants would be applied to further suppress the establishment of invasive weed species.

- **Riparian Restoration** will include removing invasive blackberry thickets within 100 feet of the ordinary high-water mark (OHWM) of Lake Creek, planting native trees and shrubs, and reseeding with native seed mixes. Work would occur along a 1-mile reach of lower Lake Creek. Blackberry thickets would be masticated using full- or mini-sized excavators equipped with a drum-type mulching attachment or by handheld brushing tools on poor access sites. Mulch created by mastication of blackberry thickets would be left *in situ* to prevent soil exposure, erosion, and increased sedimentation. In late fall, native seedlings and shrubs would be planted by hand with a hoedad, including protective mesh guards around each seedling. Native seedling species would include cottonwood (*Populus* spp.), birch (*Bitula nigra*, *B. occidentalis*, and *B. papyifera*), rocky mountain maple (*Acer glabrum*), alder (*Alnus incana* and *A. viridus*), service berry (*Amelanchier alnifolia*), ninebark (*Physocarpus malvaceus*), syringa (*Philadelphus lewesii*), elderberry (*Sambucus nigra*), and chokecherry (*Prunus virginiana*). The following season, any blackberry regrowth would be treated with spot applications of EPA-approved aquatic herbicides and adjuvants approved for use near streams.
- **Reseeding** with a native/desirable grass-forb mix would revert flat and weedy grassy areas along Lake Creek that were converted to nonnative grass and invasive weed communities after the Teepee Springs Fire to more native, fire-resistant vegetation communities. Site preparation would occur in spring prior to reseeding and would entail removal of invasive vegetation with an ATV, light pickup truck, or tractor with a disk or chain harrow attachment. Seed mix will either be scattered by hand or drilled approximately 2 inches or less into soil by rangeland or no-till drill. However, at certain degraded sites that need more resource input, cover crops would be planted in the spring prior to being reseeded with the native/desirable seed mix. The cover crop would be composed of annual species that die out after a single winter season and could include forage peas (*Pisum sativum*), everleaf forage oats, canola (*Brassica napus*), triticale, radish (*Raphanus raphanistrum* subsp. *sativus*), and turnip (*Brassica rapa* subsp. *rapa*). In spring or fall, any germinating annual grasses would be treated with herbicide applications. The permanent native seed mix would include mountain brome (*Bromus marginatus*), blue wildrye (*Elymus glaucus*), big bluegrass (*Poa secunda* ‘Sherman’), Sandberg bluegrass (*Poa secunda*), bluebunch wheatgrass (*Pseudoroegneria spicata*), slender wheatgrass (*Elymus trachycaulus*), thickspike wheatgrass (*Elymus lanceolatus*), and Lewis flax (*Linum lewisii*). Other seed mix species proposed include western wheatgrass (*Pascopyrum smithii*), basin wildrye (*Leymus cinereus*), sheep fescue

(*Festuca ovina*), forage kochia (*Kochia prostrata*), small burnett (*Sanguisorba minor*), and common yarrow (*Achillea millefolium*). Below 1,800 feet in elevation, Secar Snake River wheatgrass (*Elymus wawawaiensis*) would be used in place of bluebunch wheatgrass.

Findings

FEMA prepared an Environmental Assessment (EA) pursuant to the National Environmental Policy Act (NEPA), 42 U.S.C. §§ 4321–4347 (2000), as implemented by the regulations promulgated by the President’s Council on Environmental Quality (CEQ) (40 Code of Federal Regulations [C.F.R.] 30 §§ 1500–1508), and in accordance with FEMA Directive 108-1 and Instruction on Implementation 108-1-1 for *Environmental Planning and Historic Preservation Responsibilities and Program Requirements* and Department of Homeland Security (DHS) Instruction Manual 023-01-001-01, *Implementation of the National Environmental Policy Act*. The EA analyzed the potential individual and cumulative environmental impacts from implementation of the Proposed Action and a No Action Alternative.

The following will not be affected by the Proposed Action either because they do not exist in the project areas or the alternative will have no effect on them: farmland soils, wild and scenic rivers, land use and zoning, traffic, minority or low-income populations, and public services and utilities. During implementation of the Proposed Action, negligible to minor short-term adverse impacts on soils, air quality, surface waters and water quality, wetlands, floodplains, vegetation, fish and wildlife, threatened and endangered species, cultural resources, hazardous materials, noise, and public health and safety are anticipated. With implementation of conditions to avoid, minimize, and mitigate impacts as listed in Attachment A, none of these potential impacts will be significant. In the long-term, the Proposed Action will have beneficial effects on several resources from the reduced risk of wildfire spread and damages, along with helping restore native vegetation cover.

FEMA consulted with the U.S. Fish and Wildlife Service, the National Marine Fisheries Service, the Idaho State Historic Preservation Office, and federally recognized Indian tribes with interests in the area to identify potentially affected resources and appropriate measures to avoid and minimize potential impacts. The draft EA was made available to the public and interested parties for review and comment from October 20th to December 31st, 2021. Public comments to the draft EA were received from 15 respondents. The comments were overwhelmingly (12) in support of the proposed action proceeding to help address the spread of invasive weeds, and in particular related to the 2015 wildfire. Most of the comments were from individuals, and some self-reported wildfire impacted landowners. These remaining comments focused on the use of and possible effects of EPA-approved and commercially available herbicides, and glyphosate in particular. The concerns/issues raised related to human health effects, herbicide retention in soils and effects on the microbiome, aquatic and terrestrial ecological effects, effects to Endangered Species Act (ESA) listed salmon species and designated critical habitat, effects on waterways and groundwater quality; and cumulative impacts and unintended consequences of long-term glyphosate use. Coordination was completed with EPA regarding some of these issues and the EA has been updated to clarify EPA’s regulatory review and ecological risk assessment process for registering use of herbicide. The herbicide products, application methods, and best management practices in the proposed action are consistent with EPA’s labeling requirements.

Additionally, consultation was completed with the National Marine Fisheries Service regarding ESA listed species, which issued a Biological Opinion for the proposed action. Attachment A includes a variety of conditions and best management practices that avoid, minimize, and mitigate potential adverse impacts. The proposed action is the selected alternative because the no action alternative would not address the purpose and need stated in the EA and no other practical alternatives were identified.

Conclusion

Based upon the information contained in the HMGP grant application, the EA, and conditions in Attachment A of this Finding of No Significant Impact (FONSI); and in accordance with FEMA's Directive and Instruction,; Executive Orders (EOs) addressing floodplains (EO 11988), wetlands (EO 11990), and environmental justice (EO 12898); the DHS Instruction Manual; and the CEQ regulations; FEMA has determined that the Proposed Action will not have significant impacts on the quality of the natural and human environment. As a result of this FONSI, an environmental impact statement will not be prepared and the project, as described in the grant application, the EA, and the conditions in Attachment A may proceed.

EHP Approval

SCIENCE A
KILNER

Digitally signed by SCIENCE A
KILNER
Date: 2022.04.27 17:02:47
-07'00'

4/27/2022

Science Kilner
Regional Environmental Officer, FEMA Region X

Date

EHP Endorsement

JACKIE D
PRITCHETT JR

Digitally signed by JACKIE D
PRITCHETT JR
Date: 2022.04.28 09:06:13
-07'00'

4/28/22

Jackie Pritchett Jr.
Hazard Mitigation Assistance Branch Chief, FEMA Region X

Date

Attachment A

PROJECT CONDITIONS

Idaho County shall implement the Proposed Action and comply with the following project conditions, best management practices, and mitigation measures. Many of these are incorporated into the Proposed Action's scope of work:

- In riparian restoration areas, masticated blackberry vines would be left in place to act as mulch to minimize erosion and sedimentation.
- Crews would keep ATV running times to a minimum and ensure that all engines are properly maintained.
- Backpack and handgun sprayers would be operated via pump or from battery powered pumps.
- ATVs would be parked away from waterbodies to prevent soil disturbance and fuel or lubricant leaks from reaching surface waters.
- Refueling and staging areas would be located away from waterbodies.
- A spill prevention plan will be prepared and will address any potential effects from spills during work.
- Biocontrol practitioners would adhere to the International Code of Best Practices for Biocontrol of Weeds to reduce the potential for adverse impacts from biological control.
- All in-water work will be avoided.
- Incidental take of aquatic ESA-listed species (salmon and steelhead) will be minimized from project activities by minimizing the potential for herbicide impacts to water quality.
- Ensure completion of a monitoring and reporting program to confirm that the terms and conditions in the NMFS Incidental Take Statement were effective in avoiding and minimizing incidental take from permitted activities and that the extent of take was not exceeded.
- No tracked equipment or deep ground disturbance (beyond 15 inches) will occur within 65 feet (20 meters) around archaeological site 10-IH-2561.
- Work within the buffer area around archaeological site 10-IH-2561 will occur only during the dry season.
- All machinery used will meet applicable local, state, and federal noise control regulations.
- Noise-producing equipment may be used during normal waking hours.
- The County will provide the Material Safety Data Sheet for any of the herbicides upon request.

- Treated areas would be signed and closed to the public access during herbicide application.
- The County would follow EPA requirements for each herbicide, as well as the Idaho Forest Practices Act (Idaho Administrative Code [IDAPA] 20.02.01).
 - All herbicide applications would occur consistent with label recommendations and would be applied by trained applicators using equipment that is calibrated on an annual basis.
 - If at any time the EPA product label requirements, or any State regulations, concerning project herbicides change, the County will be required to monitor for EPA bulletins and adhere to the updated label/regulatory requirements.
 - Herbicide will be applied at the lowest effective label rates and adhering to the maximum application rate per acre and by product (EA Table 3-2).
 - Milestone™ (aminopyralid) herbicide will not be used on moderately steep slopes, in accordance with the product guidelines.
 - The County will adhere to all no herbicide application buffers by product and application method for ditches, streams and wetlands (EA Table 3-3).
- Under the Idaho Forest Practices Act, employ BMPs that include measures to prevent leaks and spills (IDAPA 20.02.01.060).
 - Only the quantities of herbicide needed for work in a given day would be transported to the project site.
 - The applicator would prepare and carry out an herbicide safety/spill response plan to reduce likelihood of spills or misapplications.
 - Herbicides will be mixed more than 150 feet from any natural waterbody to minimize the risk of an accidental discharge.
 - Impervious material will be placed beneath mixing areas in such a manner as to contain any spills associated with mixing/refilling.
 - All hauling and application equipment shall be free from leaks and operating as intended.
- Herbicide drift and leaching will be minimized as follows:
 - Do not spray when wind speeds exceed 10 miles per hour to reduce the likelihood of spray/dust drift. Winds of two mph or less are indicative of air inversions. The applicator

must confirm the absence of an inversion before proceeding with the application whenever the wind speed is two mph or less.

- Do not apply when air temperatures exceed 80 degrees.
- Be aware of wind directions and potential for herbicides to affect aquatic habitat area downwind.
- No broadcast application from helicopters. Broadcast application will be from ATV only and will keep boom or spray as low as possible to reduce wind effects.
- Avoid or minimize drift by utilizing appropriate equipment and settings (*e.g.*, nozzle selection, adjusting pressure, drift reduction agents, *etc.*). Select proper application equipment (*e.g.*, spray equipment that produces 200 to 800-micron diameter droplets [spray droplets of 100 microns or less are most prone to drift]).
- Follow herbicide label directions for maximum daytime temperature permitted (some types of herbicides volatilize in hot temperatures).
- Do not spray during periods of adverse weather conditions (snow or rain imminent, fog, *etc.*). Wind and other weather data will be monitored and reported for all pesticide applicator reports.
- Herbicides shall not be applied when the soil is saturated or when a precipitation event likely to produce direct runoff to fish-bearing waters from a treated site is forecasted by National Oceanic and Atmospheric Administration (NOAA) National Weather Service or other similar forecasting service within 48 hours following application. Soil-activated herbicides can be applied as long as label is followed. Do not conduct any applications during periods of heavy rainfall.
- Contractors will be trained by Idaho County staff to identify MacFarlane's four-o'clock and Spalding's catchfly and their suitable habitat. No herbicide applications will occur within one-quarter mile of a confirmed ESA-listed plant species or suitable habitat for such species.
- Spray tanks shall be washed further than 300 feet away from surface water.
- Equipment will be washed prior to initial entry into the Project area to reduce noxious weed spread.
- In addition to these protocols, the NMFS BiOp (2021) includes the following 'Terms and Conditions' (for ESA) and conservation recommendations (for Essential Fish Habitat [EFH]) which are non-discretionary:

- The County shall ensure that the upland herbicides Indaziflam and Diuron are not applied within 100 feet of any floodplain (100-year floodplain) or 100 feet of any wetland, flowing or standing water when the floodplain is not clear (ESA/EFH).
- The County shall not use the adjuvants Entry II and R-11 (ESA/EFH).
- The County shall ensure that either its staff or its contractors equipment crosses streams only at the designated crossings and does not enter flowing or standing water (EFH).
- The County will monitor herbicide application to comply with product labels and the additional application restrictions as specified herein (ESA/EFH).
- In the event of a spill or chemicals or fuel, the County shall ensure activities cease immediately, and action is taken to contain and clean up the spill (ESA/EFH).
- The County shall use as little herbicide as is required for the desired effect (ESA).
- The County shall not treat more than 641 acres of vegetation with herbicides, as proposed herein (ESA).
- The County shall submit a monitoring report (with information on herbicide use, application rates, timing, and location) by April 15 of the year following project completion to FEMA and NMFS (Snake River Basin Office- nmfswcr.srbo@noaa.gov) (ESA/EFH).



Final Environmental Assessment
Teepee Springs Vegetation Management Project
HMGP-5110-2
Idaho County, Idaho
March 2022



FEMA

*Federal Emergency Management Agency
Region X
Department of Homeland Security
130 – 228th Street SW
Bothell, WA 98021*

This document was prepared by



Contract No.: HSFE60-15-D-0015

Task Order: 70FA6018F0000003

Table of Contents

SECTION 1. Introduction	1-1
SECTION 2. Purpose and Need	2-1
SECTION 3. Alternatives	3-1
3.1. No Action Alternative	3-1
3.2. Alternative 2 – Proposed Action.....	3-1
3.2.1. Timing and Duration of Proposed Work	3-3
3.2.2. Access and Equipment	3-4
3.2.3. Herbicide Application	3-6
3.3. Additional Action Alternatives Considered and Dismissed	3-10
SECTION 4. Affected Environment, Potential Impacts, and Mitigation	4-1
4.1. Resources Not Affected and Not Considered Further	4-1
4.2. Geology and Soils	4-2
4.3. Air Quality.....	4-5
4.4. Climate Change.....	4-6
4.5. Visual Quality and Aesthetics	4-7
4.6. Surface Waters and Water Quality.....	4-8
4.7. Wetlands	4-12
4.8. Floodplains	4-13
4.9. Vegetation	4-13
4.10. Fish and Wildlife	4-16
4.11. Threatened and Endangered Species and Critical Habitat.....	4-18
4.12. Cultural Resources	4-22
4.13. Environmental Justice.....	4-24
4.14. Hazardous Materials.....	4-25
4.15. Noise	4-26
4.16. Public Health and Safety.....	4-27
4.17. Summary of Mitigation	4-28
SECTION 5. Cumulative Impacts	5-1
SECTION 6. Agency Coordination and Public Involvement	6-1
6.1. Agency Coordination	6-1
6.2. Public Participation	6-1
6.3. Permits	6-2
SECTION 7. List of Preparers	7-1
SECTION 8. References	8-1

Appendices

Appendix A Biological Opinion
 Appendix B Agency and Tribal Correspondence
 Appendix C Wetland Analysis Figures
 Appendix D Floodplain Analysis Figures
 Appendix E Publisher’s Affidavits

Figures

Figure 1-1. Project Vicinity..... 1-3
 Figure 1-2. EDRR Treatment Sites 1-4
 Figure 1-3. Riparian Restoration and Reseeding Sites 1-5
 Figure 2-1. Project Area Dominated by Invasive Species 2-2
 Figure 3-1. Representative Access Road in Project Area 3-5
 Figure 4-1. Steep Canyon Slopes in Project Area..... 4-3
 Figure 4-2. Surface Waters - EDRR Sites..... 4-9
 Figure 4-3. Surface Waters - ROW, Riparian Restoration, and Reseeding Site 4-10
 Figure 4-4. Representative Vegetation in Project Area 4-15

Tables

Table 3-1:Physical Properties and Application Rates for Aquatic Herbicides Proposed for Use in Riparian Areas 3-7
 Table 3-2: Physical Properties and Application Rates for Herbicides Proposed for Use in Non-riparian Areas..... 3-7
 Table 4-1: Evaluation Criteria for Potential Impacts 4-1
 Table 4-2: Resources Eliminated from Further Consideration..... 4-1
 Table 4.3: Federally Listed Species in the Project Area..... 4-19
 Table 4-4: Environmental Justice Demographics..... 4-25

Acronyms and Abbreviations

APE	area of potential effect
ATV	all-terrain vehicle
BMP	best management practice
CEQ	Council on Environmental Quality
CFR	Code of Federal Regulations
DCH	Designated Critical Habitat
DEQ	Idaho Department of Environmental Quality
EA	environmental assessment
EDRR	Early Detection Rapid Response
EO	Executive Order
EPA	U.S. Environmental Protection Agency
EFH	Essential Fish Habitat
ESA	Endangered Species Act
FEMA	Federal Emergency Management Agency
FESP	FEMA Endangered Species Programmatic
FMAG	Fire Management Assistance Grant
FONSI	finding of no significant impact
FPPA	Farmland Protection Policy Act
GHG	greenhouse gas
HMGP	Hazard Mitigation Grant Program
HUC	Hydrologic Unit Code
IDFG	Idaho Fish and Game Department
IPaC	Information Planning and Consultation
MBTA	Migratory Bird Treaty Act
n.d.	no date
NEPA	National Environmental Policy Act

NHPA	National Historic Preservation Act
NMFS	National Marine Fisheries Service
NOAA	National Oceanic and Atmospheric Administration
NRCS	National Resources Conservation Service
NRHP	National Register of Historic Places
OEM	Idaho Office of Emergency Management
OHWM	Ordinary High-Water Mark
IPC	Idaho Programmatic Consultation
ROW	Right-of-way
SHPO	State Historic Preservation Office
U.S.C.	United States Code
USCB	U.S. Census Bureau
USDA	U.S. Department of Agriculture
USFS	U.S. Forest Service
USFWS	U.S. Fish and Wildlife Service

Glossary

Biological control agents: species of insects that feed on invasive weeds and that may be released into invasive weed populations that are too difficult to reach and treat by other means (all-terrain vehicle and herbicide application).

Invasive Plant: a non-native plant species that is able to grow and spread quickly to the point of adversely affecting native plant communities and ecosystems (U.S. Department of Agriculture [USDA] Natural Resources Conservation Service [NRCS] no date).

Native Plant: A plant that is part of the balance of nature in a particular region or ecosystem; this natural balance has likely developed over centuries or millennia (USDA NRCS no date).

Riparian Restoration: the act of restoring riparian areas (the interface between land and a river or stream) to their original, pre-wildfire conditions through methods such as removal of invasive species and planting and seeding.

Soil Stabilization: the act of altering physical, chemical, or biological properties of soils to improve qualities such as strength and provide erosion control.

Weed: A plant that is not valued in the location in which it is growing; weeds can be native or nonnative species (USDA no date).

Wildfire: any uncontrolled fire that spreads through vegetative fuels such as forests, shrubs, or grasslands, damaging and possibly consuming structures.

SECTION 1. Introduction

Idaho County, Idaho, proposes to implement vegetation management work on lands affected by the 2015 Teepee Springs Fire in the southern portion of the county. Idaho County applied to the Federal Emergency Management Agency (FEMA) through the Idaho Office of Emergency Management (OEM) for a grant under FEMA's Hazard Mitigation Grant Program (HMGP). OEM is the direct recipient for the grant, and Idaho County is the subrecipient. The HMGP is authorized under Section 404 of the Robert T. Stafford Disaster Relief and Emergency Assistance Act. Under the HMGP, federal funds pay 75 percent of the project cost, and the remaining 25 percent comes from nonfederal sources. The HMGP funds for this grant were made available after Fire Management Assistance Grant (FMAG) declarations made by FEMA in 2015, and these funds are intended for projects that reduce the risk for wildfire, flood, or erosion post-event.

Idaho County, located in northern Idaho, is bordered by Oregon to the west, and Montana to the east. The project area for the Teepee Springs Vegetation Management project encompasses approximately 640 acres within the burn scar of the Teepee Springs Fire on privately owned property (**Figures 1-1** through **1-3**). The project area includes work along Lake Creek, Allison Creek, and French Creek, U.S. Forest Service (USFS) road rights-of-way (ROW), and private property affected by the fire. This will exclude USFS ROW that occur on Nez Perce Clearwater National Forest and Payette National Forest Property, which are interconnected to the proposed USFS ROW treatment. The project work will be conducted on private properties and within the USFS ROW on private properties.

Idaho County has an ongoing invasive plant management program that is based on strong partnerships with private, local, State, federal, and Tribal stakeholders within given Weed Management Areas (WMAs). Vegetation management activities for this project, consistent with the County's ongoing program, would include invasive weed management via U.S. Environmental Protection Agency (EPA) approved herbicide application and release of U.S. Department of Agriculture (USDA) approved biological control agents, monitoring, blackberry removal and planting trees/shrubs in the riparian area, reseeding with native/desirable grass seed mix, and long-term maintenance along one stream mile of Lake Creek (private property). Areas that would receive herbicide applications and release of biological control agents are shown in **Figure 1-2** and **Figure 1-3**. Early Detection and Rapid Response (EDRR) areas are places where there is a high concern for the spread of invasive plants (**Figure 1-2**). These areas would be surveyed and if invasive species are detected, they would be controlled through the use of herbicides and monitored closely. Invasive plants along USFS ROW on private properties would also be controlled with herbicides (**Figure 1-2**). The USFS ROWs are also adjacent to federally owned or managed (non-project) property, which results in the road winding across the two property types and explains the non-continuous USFS ROW treatments. Riparian areas where blackberry thickets would be removed and planted with native trees and shrubs, and areas that would be reseeded with native/desirable plants are shown in **Figure 1-3**. A complete project description is found in **Section 3.2**.

This environmental assessment (EA) has been prepared in accordance with the National Environmental Policy Act (NEPA) of 1969; the President's Council on Environmental Quality (CEQ) regulations to implement NEPA (40 Code of Federal Regulations [CFR] Parts 1500 to

1508); Department of Homeland Security Instruction 023-01-001; and FEMA Instruction 108-01-1, NEPA implementing procedures. FEMA is required to consider potential environmental impacts before funding or approving actions and projects. The purpose of this EA is to analyze the potential environmental impacts of the proposed project. FEMA used the findings in this EA to determine whether to prepare an environmental impact statement or to issue a finding of no significant impact (FONSI). Recent changes to the CEQ regulations became effective on September 14, 2020, so the new regulations would apply to any NEPA process begun after that date. This EA substantively commenced prior to that date; therefore, this EA conforms to the CEQ regulations that were in place prior to the changes.

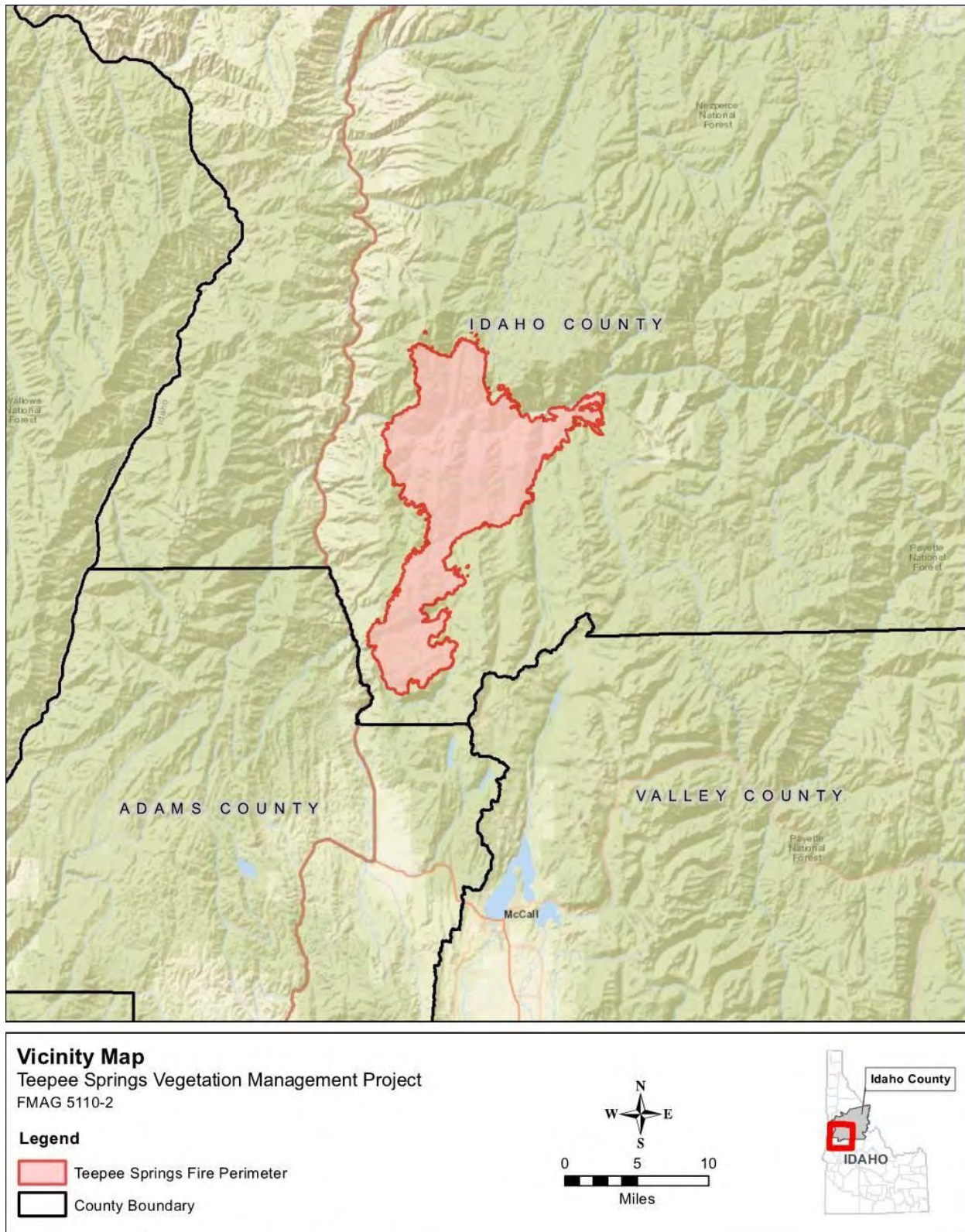


Figure 1-1. Project Vicinity

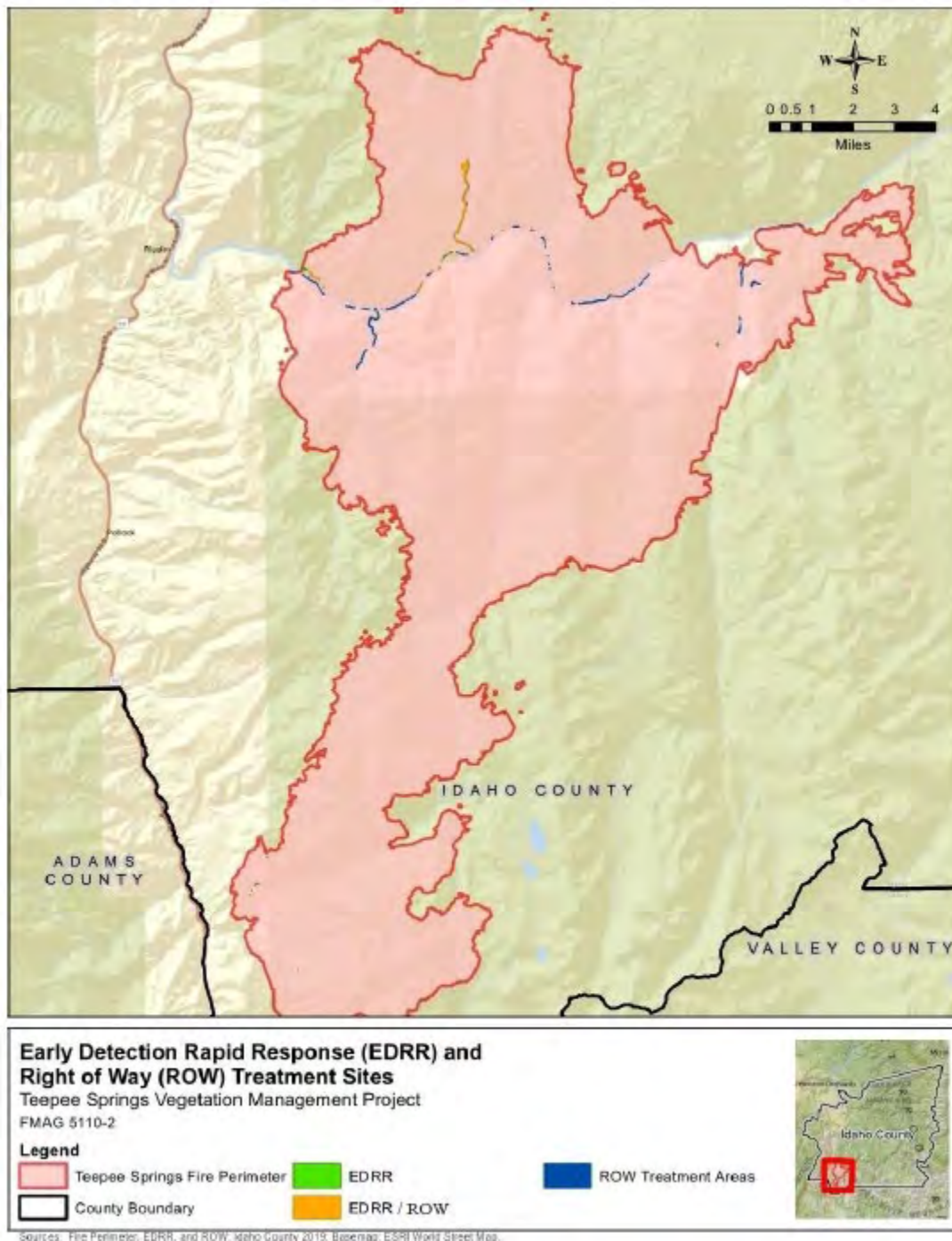


Figure 1-2. EDRR and ROW Treatment Sites

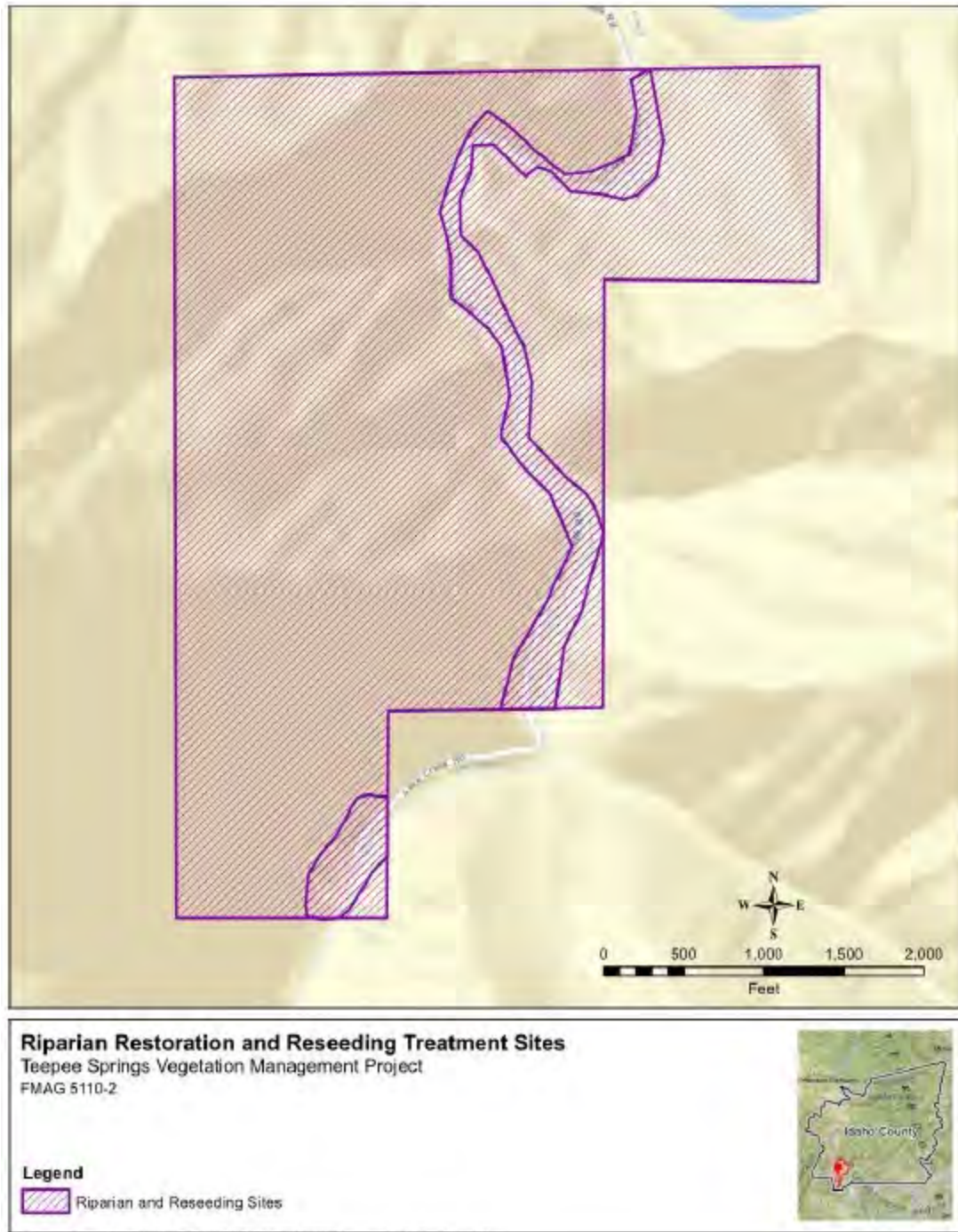


Figure 1-3. Riparian Restoration and Reseeding Sites

SECTION 2. Purpose and Need

FEMA's HMGP provides funds to eligible state and local governments, federally recognized tribal governments, and nonprofit organizations to help implement long-term hazard mitigation measures after a presidential major disaster declaration. The purpose of the HMGP is to reduce the loss of life and property due to natural disasters and to enable risk mitigation measures to be implemented during the recovery from a declared disaster. Under the FMAG-triggered HMGP, FEMA provides funds to assist with activities that help reduce the risk of future damage, hardship, loss, or suffering in any area affected by a wildfire. The purpose of this project is to reduce hazards associated with wildfire, erosion, surface runoff, and potential flooding due to vegetation loss from the Teepee Springs Fire, as well as reduce invasive species growth that occurred after the fire and may contribute to spread of future wildfires. The project would help stabilize a portion of the Lake Creek corridor and accelerate longer term ecological recovery.

In the summer of 2015, the Teepee Springs Fire burned approximately 95,000 acres of land and put communities, such as Riggins, and private property at risk (Gabbert 2015). Although summer wildfires are a natural element of the area's ecosystem (Newell 2014), the scale and intensity and thus impacts from recent wildfires may be uncharacteristic. The 2015 fire resulted in widespread loss of native vegetation throughout the burn area, damage to timber resources, and created unstable conditions in some areas with moderate to extreme slopes. Steep slopes within the fire footprint were denuded of native vegetation during the fire and these areas were quickly replaced with invasive weed species and annual grasses. Shallow root systems on annual grasses and invasive species create conditions conducive to rapid soil loss. These types of replacement vegetation can also lead to erosion, contribute to slope instability and increase the risk of landslides and debris flows. Native vegetation, which has deeper root systems, helps to stabilize sediment and debris, and absorb water; therefore, the loss of native vegetation and an increase in invasive species after a fire increases the potential for erosion, surface runoff, and flooding impacts (FEMA 2012, Geertsema and Highland 2015).

Invasive and exotic weed species have come to dominate the post-fire landscape. Significant wildfires can remove native plants that may otherwise prevent invasive species from becoming established. Newly cleared areas are recolonized by invasive species before native species can reestablish. Ground disturbing fire suppression activities during the fire coupled with subsequent salvage logging increased the susceptibility of the burned area to the spread of invasive weeds. Along riparian areas, the loss of tree canopy due to the fire reduced the natural shade that prevents some invasive species such as blackberry from spreading. Following a fire, these invasive species quickly take advantage of the opportunities created by the fire. Wildfires may also eliminate insect populations that naturally control invasive weed species. The loss of these biological controls also helps invasive species spread after a fire.

Invasive species inhibit the establishment of native tree and plant species that may be more fire resistant. The *Idaho County, Idaho Multi-Hazard Mitigation Plan* (2015) identifies the encroachment and establishment of invasive and exotic species as a factor in increasing wildfire risk. Invasive species are less fire-resistant and faster growing than native species, creating excess biomass that may increase wildfire frequency, spread, and severity.



Figure 2-1. Project Area Dominated by Invasive Species

SECTION 3. Alternatives

This section describes the no action alternative and the proposed action alternative.

3.1. No Action Alternative

The no action alternative describes potential future conditions if no action is taken to reduce the potential for impacts associated with native vegetation loss from the Teepee Springs Fire. Under this alternative, no FEMA-funded weed management, riparian restoration, or reseeding work would occur in the proposed treatment areas. Without funding, the County would continue to treat County owned ROWs, plus some additional EDRR or biological control work as alternative funds are made available. No riparian restoration or reseeding would occur as part of the invasive plant management program.

The program generally includes treatment through mechanical, biological and EPA-approved herbicides application; with ground crews or using ATVs, tractors, or and other vehicles to access treatment sites. Existing trends in the burn scar would persist with vegetation continuing to convert to invasive species-dominated plant communities, which have shallow root systems and are particularly flammable. Erosion and flooding hazards resulting from the loss of native vegetation following the fire would continue to impact the watershed, downstream improvements, and its residents. In the longer term, the prevalence of flammable and invasive vegetation in the treatment areas could lead to a more intense and spreading wildfire if one were to ignite nearby, posing a further hazard to residents.

3.2. Alternative 2 – Proposed Action

The proposed action would reduce hazards associated with wildfire, erosion, surface runoff, and potential flooding due to vegetation loss from the Teepee Springs Fire, as well as reduce invasive species growth that has occurred after the fire and which may contribute to future wildfires. The proposed action would treat a total of about 640 acres on road ROWs and privately-owned lands (up to 28 parcels) within areas affected by the Teepee Springs fire (**Figure 1-1**). Work on privately-owned parcels would be voluntary and coordinated by the County. Treatment would include control of invasive plants and riparian corridor restoration. The weed species targeted for invasive weed management protocols would include meadow knapweed (*Centaurea jacea* & *Centura pratensis*), rush skeletonweed (*Chondrilla juncea*), yellow toadflax or butter and eggs (*Linaria vulgaris*), leafy spurge (*Euphorbia esula*), hardheads (*Acroptilon repens*), Japanese knotweed (*Polygonum cuspidatum*), and yellow star-thistle (*Centaurea solstitialis*). Invasive plants would be controlled through release of biological controls and herbicide application followed by reseeding with a native/desirable grass-forb seed mix. Riparian corridor restoration would be achieved through removal of blackberry thickets and planting of native trees and shrubs. Treatment would occur along road ROWs, on county and private property affected by the fire, and along Lake Creek, Allison Creek, and French Creek. The analysis in this EA covers all of the potential project areas shown in **Figure 1-2** and **Figure 1-3**.

Long-term maintenance would not be funded by FEMA but would be a related activity necessary to ensure long-term effectiveness of the project. Each activity is described below.

An EDRR approach would be used to manage invasive weeds. Under EDRR, areas of highest concern for the spread of invasive weeds would be surveyed to identify recently established patches of invasive species and these areas would be treated with spot application of herbicides three times during the growing season. Herbicide applications would be conducted using backpack sprayers or ATVs. County roads are vectors of invasive weed spread; therefore, county ROWs (within approximately 15 feet of the road edge) would also be treated with herbicides. Sites treated under the EDRR protocol would be monitored three times per year with the goal of attaining 90 to 100 percent control within 5 years depending on the weed species. Following herbicide application, adjuvants would be applied to further suppress the establishment of invasive weed species.

Release of biological control agents would be used to control the most widespread and difficult to eradicate species. Insects would either be collected from Idaho, Montana, and Washington or reared by the Nez Perce Tribal Biological Control Center in Lapwai and released in areas containing the largest and densest populations of invasive species. Only insect species approved by the USDA's Animal and Plant Health Inspection Service-Plant Protection Quarantine would be used (Winston et al 2016). Targeted invasive plants and associated plant-feeding biological control insects to be collected and released are:

- Yellowstar Thistle: 150-300 hairy weevil (*Eustenopus villosus* or *Larinus curtus*).
- Spotted Knapweed: 200-300 seed head weevils (*Larinus minutus* or *L. obtusus*) and 100 root feeding weevils (*Cyphocleonus achates*).
- Rush skeletonweed: 100 root moths (*Bradyrrhoa gilveolella*).
- Dalmatian and yellow toadflax: 150-200 weevils (*Mecinus janthiniformis* and *M. janthinus*).

The collection, distribution, and monitoring of these biological agents and assessment of effectiveness would be conducted by the Nez Perce Biological Control Center, in coordination with Idaho County.

Riparian restoration would include removing invasive blackberry thickets within 100 feet of the ordinary high-water mark (OHWM) of Lake Creek, planting native trees and shrubs, and reseedling with native seed mixes. Work would occur along a 1-mile reach of lower Lake Creek. Blackberry thickets would be masticated using full- or mini-sized excavators equipped with a drum-type mulching attachment or by handheld brushing tools on poor access sites. Mulch created by mastication of blackberry thickets would be left *in situ* to prevent soil exposure, erosion, and increased sedimentation. The following season, any blackberry regrowth would be treated with spot applications of aquatic herbicides and adjuvants approved for use near streams. Treatment of new blackberry shoots would occur as needed.

In late fall in the riparian restoration areas, native seedlings and shrubs would be planted by hand with a hoedad. Planting sites would be monitored for blackberry regrowth and would be spot treated with herbicides as needed. Protective mesh guards would be installed around each seedling. Native seedling species would include cottonwood (*Populus spp.*), birch (*Bitula nigra*, *B. occidentalis*, and *B. papyifera*), rocky mountain maple (*Acer glabrum*), alder (*Alnus incana* and *A. viridus*), service berry (*Amelanchier alnifolia*), ninebark (*Physocarpus malvaceus*), syringa (*Philadelphus lewesii*), elderberry (*Sambucus nigra*), and chokecherry (*Prunus*

virginiana). The goal of this planting is to create dense shade as quickly as possible in order to outcompete potential blackberry regrowth.

Reseeding with a native/desirable grass-forb mix would revert flat and weedy grassy areas along Lake Creek that were converted to nonnative grass and invasive weed communities after the Teepee Springs Fire to more native, fire-resistant vegetation communities. Site preparation would occur in spring prior to reseeding and would entail removal of invasive vegetation with an ATV, light pickup truck, or tractor with a disk or chain harrow attachment. In spring or fall, any germinating annual grasses would be treated with herbicide applications.

Seed mix would either be scattered by hand or drilled approximately 2 inches or less into soil by rangeland or no-till drill. However, at certain degraded sites that need more resource input, cover crops would be planted in the spring prior to being reseeded with the native/desirable seed mix. The cover crop would be composed of annual species that die out after a single winter season and could include forage peas (*Pisum sativum*), everleaf forage oats, canola (*Brassica napus*), triticale, radish (*Raphanus raphanistrum* subsp. *sativus*), and turnip (*Brassica rapa* subsp. *rapa*). The permanent native seed mix would include mountain brome (*Bromus marginatus*), blue wildrye (*Elymus glaucus*), big bluegrass (*Poa secunda* ‘Sherman’), Sandberg bluegrass (*Poa secunda*), bluebunch wheatgrass (*Pseudoroegneria spicata*), slender wheatgrass (*Elymus trachycaulus*), thickspike wheatgrass (*Elymus lanceolatus*), and Lewis flax (*Linum lewisii*). Other seed mix species proposed include western wheatgrass (*Pascopyrum smithii*), basin wildrye (*Leymus cinereus*), sheep fescue (*Festuca ovina*), forage kochia (*Kochia prostrata*), small burnett (*Sanguisorba minor*), and common yarrow (*Achillea millefolium*). Below 1,800 feet in elevation, Secar Snake River wheatgrass (*Elymus wawawaiensis*) would be used in place of bluebunch wheatgrass. Although native species would be preferred in the seed mix, nonnative species could be used, if necessary, with the assistance of local Natural Resources Conservation Service (NRCS) land manager experts.

3.2.1. Timing and Duration of Proposed Work

The project is composed of three categories of activities, each of which would occur concurrently and last approximately 3 years following project commencement. Post-fire mitigation work would include EDRR, herbicide treatments, monitoring, and release of biological agents on newly identified infestations of nonnative weeds. Riparian restoration includes the mastication of blackberry thickets, herbicide applications on new blackberry shoots, and planting a mix of native trees and shrubs. Reseeding includes herbicide applications to remove invasive weeds from upland grassland areas and reseeding with a native/desirable grass and forb mix.

An approximate timeline would be as follows:

- Years 1 to 3: Post-fire invasive weed mitigation, including EDRR, treatments, monitoring, and release of biological control agents in hard-to-reach areas. Herbicide applications would occur 3 times during the growing season and the success of these treatments would be monitored three times during each year of the project.
- Year 1 (spring): Mastication of blackberry thickets in riparian area and preparation of reseeding areas with mowing of existing vegetation and herbicide treatments.

- Year 1 (early fall): Treatment of new blackberry growth and reseeding areas with herbicide applications. Blackberry regrowth would be spot treated with herbicides multiple times prior to planting of seedlings.
- Year 1 or 2 (fall): Planting tree and shrub seedlings in riparian area, depending on the success of blackberry regrowth treatments. Herbicide treatments of reseeding areas continues as needed.
- Year 2 (March through November): Plant cover crop mix on degraded grassland areas
- Year 2-3 (early fall): Seed grasslands along Lake Creek with native grass mix
- Year 1-5 Long Term Monitoring: Project monitoring using county post-treatment protocol (measuring percent control), via ocular estimate of the effectiveness of control efforts. The goal being 90 to 100 percent control on EDRR sites within 5 years.

3.2.2. Access and Equipment

The project area can be accessed via well-maintained, unpaved access roads. **Figure 3-1** shows a typical access road in the project area. Herbicide applications would be conducted primarily by ground crews operating backpack sprayers and spot spraying of herbicides would be conducted using backpack sprayers or ATVs with handguns. In some reseeding areas, herbicides would be applied from ATVs or other light weight equipment such as a smaller tractor or pickup equipped with spray nozzles on a boom up to 10 to 15 feet long. There would be no aerial application of herbicides. Mastication of blackberry thickets would be completed with full-sized excavators equipped with a drum-type mulching attachment or by handheld brushing tools on sites with poor access. Planting of tree and shrub seedlings would be completed with ground crews using hand tools such as hoedads. Native seed mixes may be applied by ground crews scattering seed by hand or drilling into soil less than two inches deep with a rangeland or no-till drill. Existing roads would be used for all ingress/egress to work areas. No new roads would be required, and off-road areas would be accessed by ATV. Maintenance of existing roads would not occur.



Figure 3-1. Representative Access Road in Project Area

3.2.3. Herbicide Application

This section describes the various requirements for herbicide and adjuvant use based EPA-approved product labels, State code, and as a result of Endangered Species Act (ESA) consultations. Herbicides are regulated by the EPA under the authority of the 1996 Federal Insecticide, Fungicide, and Rodenticide Act (FIFRA) [7 U.S.C. §136 et seq]; as amended by the 1996 Food Quality Protection Act and the 2003 Pesticide Registration Improvement Act. FIFRA states that “before EPA may register a pesticide under FIFRA, the applicant must show, among other things, that using the pesticide according to specifications ‘will not generally cause unreasonable adverse effects on the environment’”. EPA’s herbicide product registration process includes an ecological risk assessment before they are released for sale and use. The assessment evaluates the potential for harm to humans, wildlife, fish, plants, endangered species, non-target species, and contamination to surface or groundwater. The results of this process include various product label use requirements to ensure safety and avoid and minimize harm to the environment and public health. Additionally, EPA reassesses and reregisters products periodically, reviewing updated scientific studies for human health and ecological effects, to ensure products’ continued safe use. The outcome of process may result in updated use bulletins and product labeling (EPA 2022). EPA has been re-evaluating one of the herbicides proposed for use on this project, glyphosate, as part of this process and also in response to ongoing litigation. In January 2022, EPA issued a final interim decision for its continued use, finding no human health risks and ecological risks that are mitigated through adherence to product labeling with use restrictions (EPA 2022a).

Three ESA programmatic biological opinions were used to help inform protocols for herbicide application and complete an ESA-required Biological Assessment specifically for the proposed action, detailed in **Section 4.11**. These programmatic include FEMA’s Endangered Species Programmatic (FESP) (WCR 2016-6048) (2018), issued by the National Marine Fisheries Service (NMFS) which addresses Stafford Act funded actions in Idaho; and Idaho Programmatic Consultations (IPC) for routine aquatic habitat restoration projects. The IPC documents are the NMFS Programmatic Biological Opinion for Habitat Restoration Projects in the Salmon River Basin, Clearwater River Basin, Hells Canyon Subbasin, and Lower Snake-Asotin Subbasin (NMFS 2015) and the U.S. Fish and Wildlife Service’s (USFWS) Idaho Habitat Restoration Programmatic – Biological Opinion for the Salmon River Basin, Clearwater River Basin, Hells Canyon Subbasin, and the Lower-Snake-Asotin Subbasin (USFWS 2015b). ESA consultations were completed with NMFS and USFWS with the Biological Assessment addressing proposed action effects to ESA-listed species within their jurisdiction, with requirements detailed below. NMFS’ Biological Opinion (NMFS BiOp 2021) and USFWS’ concurrence letter (2020) are in Appendix A and B, respectively.

To achieve the project purpose, herbicide use, to be applied consistent with product label restrictions, will need to occur in both upland and riparian zones within the project areas. There will be three different methods for applying herbicides as follows:

- Boom spraying applications in some of the reseeding areas will use a pressurized sprayer attached to an ATV at two to three feet above the ground. Booms will typically extend five to six feet on either side of the ATV but could extend up to 15 feet in total.

- Spot spraying will be completed with manual backpack or ATV-mounted tanks with hand-held sprayers, with application no more than four feet above the ground.
- Hand-selective applications include methods such as wick, stem-injection, and cut-stump applications.

Table 3-1 indicates the aquatic herbicide type and maximum application rate proposed for use in riparian areas, which will be defined as a minimum of 100 feet upland of the OHWM for narrow riparian corridors or when the riparian zone is not readily apparent. Table 3-2 indicates the herbicide type and max application rate proposed by the Project for use in non-riparian areas. Both tables include the length of time (days) that the active ingredient stays persistent in soils and its mobility. Soil mobility is the potential for herbicide to persist and leach into groundwater and be transported through the soil. Herbicides that bind to soil, are less water soluble and have higher stability to hydrolysis and photolysis, are less mobile in soil. Proposed adjuvants include blue high light (e.g. Hi-Light Blue™), non-ionic surfactant (e.g. Insist 90™, Surface™), and/or adjuvant combo (e.g. Liberate™, Grounded™). Adjuvants enhance the effectiveness of the herbicide. Only herbicides authorized for riparian use will be applied near riparian areas including no application buffers (Table 3-3), as directed by the NMFS BiOp (2021).

Table 3-1: Physical Properties and Application Rates for Aquatic Herbicides Proposed for Use in Riparian Areas¹

Active Ingredient	Persistence in Soil (days)	Mobile in Soil	Max Application Rate
Aquatic Glyphosate (Rodeo™)	47	No	8 lb acid equivalent/acre (a.e./ac)
Aquatic Triclopyr	30	Yes	9.00 lb a.e./ac
Metsulfuron-methyl	30 (7-28)	No	0.378 lb a.e./ac

¹ – Includes within 100ft of flowing or standing water when the riparian zone is narrow or is not readily apparent.
Source: EPA 2019d

Table 3-2: Physical Properties and Application Rates for Herbicides Proposed for Use in Non-riparian Areas

Active Ingredient	Persistence in Soil (days)	Mobile in Soil	Max Application Rate
Aminopyralid	5-343	No	0.11 lb a.e./ac
Metsulfuron-methyl	30 (7-28)	No	0.19 lb a.e./ac
Dimethylamine	10	Yes, but degrades quickly	4.0 lb a.e./ac
Indaziflam ¹	150-200	Yes	0.134 lb a.i./ac
Imazapic	7-150	No	0.19 lb a.e./ac
Rimsulfuron	6-25	Yes	2 oz a.i./ac
Metribuzin	14-60	Yes	1.24 lb a.i./c

Active Ingredient	Persistence in Soil (days)	Mobile in Soil	Max Application Rate
Diuron ¹	372-1,000	Yes	12lbs a.i./ac

¹- May not be applied within 100ft of any 100-yr floodplain extent, or within 100ft of Flowing or Standing Water when the floodplain is not easily defined.

Table 3-3: Aquatic Herbicide Buffer Distances by Formula, Stream Type, and Application Method

Herbicide	No Herbicide Application Buffer Width from Stream, Ditch, Wetland					
	Streams and Roadside Ditches with flowing or standing water present and Wetlands			Dry streams, Roadside Ditches, and Wetlands		
	ATV Boom Spraying	Spot Spraying	Hand Selective	ATV Boom Spraying	Spot Spraying	Hand Selective
Aquatic Glyphosate (Rodeo™)	100 ft	OHW ¹	OHW ¹	50 ft	None	None
Aquatic Triclopyr – TEA	Not allowed	15 ft	OHW ¹	Not allowed	None	None
Metsulfuron-methyl	100 ft	15 ft	Bankfull Elevation ²	50 ft	None	None

¹ - OHW = Ordinary High-Water Mark

² - Bankfull Elevation is the top of a stream channel or the point at which floodwaters begin to spread out into the floodplain. It may be a higher point on a streambank than the OHW.

The County would follow EPA product label requirements for each herbicide, as well as the Idaho Forest Practices Act (Idaho Administrative Code [IDAPA] 20.02.01) as follows:

- All herbicide applications will occur consistent with label recommendations and will be applied by trained applicators using equipment that is calibrated on an annual basis.
 - If at any time the EPA product label requirements, or any State regulations, concerning project herbicides change, the County will be required to monitor for EPA bulletins and adhere to the updated label/regulatory requirements.
 - The County will provide the Material Safety Data Sheet for any of the herbicides upon request.
 - Herbicide will be applied at the lowest effective label rates.
 - Milestone™ (aminopyralid) herbicide will not be used on moderately steep slopes, in accordance with the product guidelines.
- Under the Idaho Forest Practices Act, employ Best Management Practices (BMP) that include measures to prevent leaks and spills (IDAPA 20.02.01.060).

- The applicator will prepare and carry out an herbicide safety/spill response plan to reduce likelihood of spills or misapplications.
- Only the quantities of herbicide needed for work in a given day will be transported to the Project site.
- Herbicides will be mixed more than 150 feet from any natural waterbody to minimize the risk of an accidental discharge.
- Impervious material will be placed beneath mixing areas in such a manner as to contain any spills associated with mixing/refilling.
- All hauling and application equipment shall be free from leaks and operating as intended.
- Herbicide drift and leaching will be minimized as follows:
 - Do not spray when wind speeds exceed 10 miles per hour to reduce the likelihood of spray/dust drift. Winds of two mph or less are indicative of air inversions. The applicator must confirm the absence of an inversion before proceeding with the application whenever the wind speed is two mph or less.
 - Do not apply when air temperatures exceed 80 degrees.
 - Be aware of wind directions and potential for herbicides to affect aquatic habitat area downwind.
 - No broadcast application from helicopters. Broadcast application will be from ATV only and will keep boom or spray as low as possible to reduce wind effects.
 - Avoid or minimize drift by utilizing appropriate equipment and settings (*e.g.*, nozzle selection, adjusting pressure, drift reduction agents, *etc.*). Select proper application equipment (*e.g.*, spray equipment that produces 200 to 800-micron diameter droplets [spray droplets of 100 microns or less are most prone to drift]).
 - Follow herbicide label directions for maximum daytime temperature permitted (some types of herbicides volatilize in hot temperatures).
 - Do not spray during periods of adverse weather conditions (snow or rain imminent, fog, *etc.*). Wind and other weather data will be monitored and reported for all pesticide applicator reports.
 - Herbicides shall not be applied when the soil is saturated or when a precipitation event likely to produce direct runoff to fish-bearing waters from a treated site is forecasted by National Oceanic and Atmospheric Administration (NOAA) National Weather Service or other similar forecasting service within 48 hours following application. Soil-activated herbicides can be applied as long as label is followed. Do not conduct any applications during periods of heavy rainfall.
- Contractors will be trained by Idaho County staff to identify MacFarlane's four-o'clock and Spalding's catchfly and their suitable habitat. No herbicide applications will occur within one-quarter mile of a confirmed ESA-listed plant species or suitable habitat for such species.

- Spray tanks shall be washed further than 300 feet away from surface water.
- Equipment will be washed prior to initial entry into the Project area to reduce noxious weed spread.

In addition to these protocols, the NMFS BiOp (2021) includes the following ‘Terms and Conditions’ (for ESA) and conservation recommendations (for Essential Fish Habitat [EFH]) which are non-discretionary:

- The County shall ensure that the upland herbicides Indaziflam and Diuron are not applied within 100 feet of any floodplain (100-year floodplain) or 100 feet of any wetland, flowing or standing water when the floodplain is not clear (ESA/EFH).
- The County shall not use the adjuvants Entry II and R-11 (ESA/EFH).
- The County shall ensure that either its staff or its contractors equipment crosses streams only at the designated crossings and does not enter flowing or standing water (EFH).
- The County will monitor herbicide application to comply with product labels and the additional application restrictions as specified herein (ESA/EFH).
- In the event of a spill or chemicals or fuel, the County shall ensure activities cease immediately, and action is taken to contain and clean up the spill (ESA/EFH).
- The County shall use as little herbicide as is required for the desired effect (ESA).
- The County shall not treat more than 641 acres of vegetation with herbicides, as proposed herein (ESA).
- The County shall submit a monitoring report (with information on herbicide use, application rates, timing, and location) by April 15 of the year following project completion to FEMA and NMFS (Snake River Basin Office- nmfswcr.srbo@noaa.gov) (ESA/EFH).

3.3. Additional Action Alternatives Considered and Dismissed

No other reasonable or practicable alternatives were identified to the proposed action. The weed management program outlined in the proposed action is a comprehensive approach that includes identification surveys, treatments, monitoring, and reseedling of highly disturbed sites. However, without the additional funding of the HMGP grant, the effectiveness of weed management activities within the burn area would be impaired because fewer acres would be treated. Treating only a small area would not achieve the purpose of the project because it would be insufficient to reduce the risk of hazards caused by the spread of invasive species.

SECTION 4. Affected Environment, Potential Impacts, and Mitigation

This section describes the environment potentially affected by the alternatives, evaluates potential environmental impacts, and recommends measures to avoid or reduce those impacts. When possible, quantitative information is provided to establish potential impacts, and the potential impacts are evaluated qualitatively based on the criteria listed in **Table 4.1**. The “study area” generally includes the treatment areas and access and staging areas needed for the proposed action. If the study area for a particular resource category is different from the project area, the differences will be described in the appropriate subsection.

Table 4-1: Evaluation Criteria for Potential Impacts

Impact Scale	Criteria
None/Negligible	The resource area would not be affected, or changes or benefits would be either nondetectable or, if detected, would have effects that would be slight and local. Impacts would be well below regulatory standards, as applicable.
Minor	Changes to the resource would be measurable although the changes would be small and localized. Impacts or benefits would be within or below regulatory standards, as applicable. Mitigation measures would reduce any potential adverse effects.
Moderate	Changes to the resource would be measurable and have either localized or regional scale impacts/benefits. Impacts would be within or below regulatory standards, but historical conditions would be altered on a short-term basis. Mitigation measures would be necessary, and the measures would reduce any potential adverse effects.
Major	Changes would be readily measurable and would have substantial consequences on a local or regional level. Impacts would exceed regulatory standards. Mitigation measures to offset the adverse effects would be required to reduce impacts, but long-term changes to the resource would be expected.

4.1. Resources Not Affected and Not Considered Further

The following resources would not be affected by either the no action alternative or the proposed action because they do not exist in the project area or the alternatives would have no effect on the resource. These resources have been removed from further consideration in this EA.

Table 4-2: Resources Eliminated from Further Consideration

Resource Topic	Reason for Elimination
Farmland Soils	Prime and unique farmlands are protected under the Farmland Protection Policy Act (FPPA) (Public Law [P.L.] 97-98, 7 United States Code [U.S.C.] 4201 et seq.). The FPPA applies to prime and unique farmlands and those that are of state and local importance. The soils present within the project area are not considered prime or unique farmland soils per the NRCS’s Web Soil Survey. Therefore, there would be no effect on farmland soils.
Wild and Scenic Rivers	The Wild and Scenic designated portion of the Salmon River is located approximately 4 miles upstream from the project area. A non-designated downstream portion of the Salmon River runs through the project area. The

Resource Topic	Reason for Elimination
	Rapid River Wild and Scenic River is located approximately 7 miles west of the project area (National Wild and Scenic Rivers 2016). No impacts on wild and scenic rivers are anticipated due to the distance between the designated segments and the treatment areas.
Land Use and Zoning	The project aims to help restore vegetation communities in the project area to their pre-fire condition. The proposed activities would not change existing land use and the alternatives would have no effect on land use. Idaho County has not established land use zones.
Traffic	The project area is served by mostly unpaved but well-maintained access roads. Under the proposed action, vehicle use would include work crews traveling to and from the project sites. Vehicles would consist of a very small number of ATVs, pickup trucks, tractors, and excavators. No additional roads would need to be built to accomplish the proposed project and no road maintenance would occur. Because roads within the project area are rural and lightly traveled and vehicle use related to project work would be temporary and negligible, no effects are expected on traffic conditions in the project area.
Public Services and Utilities	Most utilities and services in the area are privately owned. Most rural residences get water from on-site groundwater wells, and wastewater is treated by on-site septic systems. The project area includes remote parcels that may not receive public power and are located far away from other public services. Therefore, the alternatives are not expected to affect public services and utilities.

4.2. Geology and Soils

The bedrock of northern Idaho County is characterized by accreted terranes, which are islands and microcontinents that became attached to the ancient North American west coast during the process of subduction. When two tectonic plates collide, one result is that the denser of the two plates subducts, or sinks, beneath the less dense plate and everything on top of the subducting plate gets accreted, or glued, onto the overriding plate. These accreted terranes were later covered by the massive lava flows of the Columbia River Basalt but are now visible in Hell’s Canyon in Idaho County (Schmidt and Link n.d.).

East of the accreted terranes is the Idaho Batholith covering approximately 13,514 square miles (35,000 square kilometers) of central Idaho (DeGrey et al. n.d.). The western Idaho Shear Zone is an area of faulting in and near the project area that brings many different types and ages of rock together and helps to create rugged terrain and varied topography (Schmidt and Link n.d.).

Near Lake Creek, outcroppings of Columbia River Basalts are common. The Columbia River Basalts are composed of multiple separate lava flows (Straub and Link n.d.). The Grande Ronde flows, which erupted between 16.5 and 15.6 million years ago during 120 separate flow events, cover over 63,204 square miles of Washington, Oregon, and Idaho and are visible in the project area. Some of the vents through which the flows erupted are over 25 feet thick (Straub and Link n.d.). During these eruptions, vast quantities of basaltic and andesitic magmas erupted and eventually cooled into formations of columnar basalts, which are visible in canyons and cliffs throughout west-central Idaho (Lewis et al. 2012).

The Salmon River cut down through these rock formations, exposing steep slopes (**Figure 4-1**), narrow river valleys, and the occasional flat-topped butte. Elevations near the project area range from 1,820 feet in Riggins to approximately 4,800 feet. The geologic setting of a narrow river valley and side canyons, coupled with steep stream gradients, means that landslides are characteristic of this area with slope failures and creek blowouts occurring during spring flash flood events. Moreover, the consequences of a wildfire along these streams, denuding slopes, is thus another factor in the fluvial geomorphologic process (Newell 2014).

Soils in the study area are composed of loam, which contains silt, gravel, sand, and stony particles created by the physical and chemical weathering of underlying basaltic bedrock (USDA NRCS 2019). As noted above, landslide deposits from ancient to more recent slope failures are evident along with alluvial fans created when rivers deposit material during periods of decreased flow (USDA NRCS 2019). Some post-fire evidence of soil erosion, such as barren soil, increased gravel, and landslides, can be seen in the project area, particularly on steep slopes that have been denuded of native vegetation from fire.



Figure 4-1. Steep Canyon Slopes in Project Area

No Action Alternative

Under the no action alternative, there could be some impacts on geologic processes. In the absence of a major wildfire near the project area, the no action alternative would have negligible disturbances on soils from limited County invasive plant management program treatments; however, the hazards from soil erosion would continue.

Heat from wildfires can cause soils to form hydrophobic layers that repel water, resulting in decreased stormwater infiltration. Hydrophobicity occurs when plants burn in wildfires, releasing a gas into the soil that cools and solidifies into a waxy, water-repelling substance that coats soil particles. Large-pored soils, such as sandy or coarse-textured soils, such as those present in parts of the proposed treatment areas, are more vulnerable to becoming hydrophobic because they transmit heat more easily than heavily textured soils, such as clays (U.S. Forest Service [USFS] 2005).

Under the no action alternative, a wildfire would be more likely to spread due to the prevalence of invasive plant species, and soils within the burned area could be further adversely affected. While a low-intensity wildfire may not affect soil properties, a major, or high-intensity wildfire could alter the cycling of nutrients; the physical and chemical properties of soils; and the temperature, moisture, and biotic characteristics of the existing soils (Debano 1990). In the event of a major wildfire, more bedrock could be exposed to direct rainfall, which would increase the rate of erosion of the bedrock formation and overlying soils. These primary impacts from a severe wildfire can also result in decreased infiltration and increased runoff, which often cause increased erosion. There is evidence that the Teepee Springs fire impacted soils in this way, as landslides have occurred within the project area. The exposure of bedrock and changes to soil properties caused by a major wildfire could have moderate adverse impacts on soil production processes over a very long recovery time period. Thus, impacts on geology and soils would range from minor to moderate depending on the scale and intensity of a wildfire, exacerbating conditions that make the area already prone to landslides.

Proposed Action

The proposed action would not result in measurable impacts on geology or geologic processes. The proposed activities could result in minor and temporary soil impacts from herbicide use and sediment transport from the site by stormwater runoff or from ATV and heavy equipment use. In riparian restoration areas, masticated blackberry vines would be left in place to act as mulch and minimize erosion and sedimentation.

Herbicide application may affect soils adversely. Some study results indicate that the impacts of herbicide application on soil function are often minor and temporary, but there are some that suggest effects that could substantially alter soil function. Rose et al (2016) suggests disruption to earthworm activity in soils (interrelationship with mycorrhizal fungi and surface plants) where glyphosate and atrazine are used, and that soil nitrogen cycling can be disrupted by herbicides (sulfonylurea herbicide class posing the greatest risk). Diuron can disrupt soil microorganisms (algae and fungi), inhibiting microbial activity at low concentrations (NCAP 2003).

These impacts can happen both at the time of application, and for some herbicides, over a lengthy period of time (herbicide persistence or fate). As listed in **Tables 3-1** and **3-2**, depending on the herbicide used, it could persist in soils from 5 up to 1,000 days. Diuron in particular has

regularly been detected in the soil the following year after application, with the potential to be present up to 3 years (persistence occurs longer in dry soils). Certain soil factors affect herbicide persistence, such as soil composition, soil chemistry (pH, water), microbial activity, and climatic factors (Curran 2001). Soil composition (including organic matter) affects soil binding, leaching and volatilization. The pH levels of the soil affect chemical and microbial breakdowns of herbicides. Fungi, bacteria, protozoan levels are a major factor in herbicide breakdowns. The climatic factors that assist in this process are moisture, soil temperature, and sunlight. Ultimately, as described in **Section 3.2.3**, EPA's completion of ecological risk assessments for proposed products followed by their registration for use means it has determined there aren't unreasonable adverse effect to soil function.

Native seeding will not result in overall soil disturbance beyond topical disturbance during dispersal, which would involve being scattered by hand or drilled into soil approximately 2 inches or less by rangeland or no-till drill. Proposed ATV use could result in negligible and temporary erosion of soils. Re-establishment of native vegetation would mitigate erosion and capture surface runoff before it travels down steep slopes and contributes to slope instability. Reseeding with native and other desirable species would result in the stabilization of surface soils on rolling hills, resulting in minor, beneficial effects related to soil erosion.

Tree and shrub planting in riparian restoration areas would be conducted with hoedads to push dirt forward, place seedlings, remove hoedad, and tap dirt around seedling causing the least amount of soil disturbance as possible. Thus, tree and shrub planting would result in only temporary and negligible disturbance of soils. Tree and shrub planting would not occur along ROWs and EDRR treatment sites; therefore, there would be no planting-related impacts on soils in these areas.

Planted trees and shrubs would eventually bind soil particles, reduce stormwater runoff, and increase infiltration, which would result in stabilization of soils and protection of steep slopes. Overall, the proposed action would help in the reestablishment of native grassland and tree communities, facilitating long-term soil stability and function; and minor localized and temporary adverse effects on soil functions from targeted spot treatments.

4.3. Air Quality

The Clean Air Act, as amended, requires EPA to set National Ambient Air Quality Standards for six pollutants harmful to human and environmental health, including ozone, particulate matter, nitrogen dioxide, carbon monoxide, sulfur dioxide, and lead. The EPA Green Book indicates that Idaho County is in attainment for all six criteria pollutants (EPA 2019a). The nearest air quality monitoring station is located in McCall, Idaho. The project area has a low population and air quality is generally considered to be good in the area.

Air quality is negatively affected by everyday activities such as vehicle use and major events such as wildfires. Wildfire smoke is composed of carbon dioxide, water vapor, particulate matter, carbon monoxide, nitrogen oxides, organic chemicals such as hydrocarbons, and trace minerals, which affect air quality (EPA et al. 2016). Air quality can also be affected by fugitive dust, which is considered a component of particulate matter. Fugitive dust is released into the air by wind or human activities and can have human and environmental health impacts (California EPA Air Resource Board 2007).

No Action Alternative

In the absence of a major wildfire in the area, there would be no impact on air quality under the no action alternative because current air quality conditions would not change. However, a wildfire would be more likely to spread under the no action alternative as invasive, flammable plants would have limited treatment through the County's invasive plant management program. A major wildfire would cause substantial pollutant emissions and affect air quality over large areas. Wildfire smoke can deteriorate air quality and expose vulnerable populations, such as youth and the elderly, to harmful pollutants (EPA et al. 2016). Particulate matter, specifically, can have many harmful effects, including eye and respiratory tract irritation, reduced lung function, asthma, and heart failure (EPA et al. 2016). The limited treatment from the County's ongoing invasive plant management program would have negligible effects on air quality as EPA-approved herbicide application would likely adhere to product label application protocols in terms of weather conditions, equipment used, and spray heights; which would avoid and minimize the potential for herbicide drift. Thus, no action alternative could have a minor to moderate impact on air quality depending on the scale and intensity of a wildfire.

Proposed Action

Under the proposed action, the use of equipment, such as excavators, tractors, or ATVs to spray EPA-approved herbicides and haul materials could result in low levels of particulate matter (fugitive dust) and vehicle exhaust emissions, such as hydrocarbons. Emissions would be temporary, localized, and negligible. To reduce emissions, crews would keep ATV running times to a minimum and ensure that all engines are properly maintained. Backpack and handgun sprayers would be operated via pump or battery and would have no fuel emissions. Adherence to the herbicide application protocols, detailed in **Section 3.2.3**, in terms of weather conditions, equipment, and spray heights, would avoid and minimize the potential for drift and thus effects on local air quality. Thus, the proposed action would have negligible, short-term air quality impacts from vehicle and equipment use, activities contributing to the release of fugitive dust, and herbicide application. By reducing the risk of wildfire spread, the proposed action would have minor, long-term, beneficial effects on air quality.

4.4. Climate Change

“Climate change” refers to changes in the Earth's climate caused by a general warming of the atmosphere. Its primary cause is emissions of greenhouse gases (GHGs), including carbon dioxide and methane. Climate change is capable of affecting species distribution, temperature fluctuations, and weather patterns. The CEQ's *Final NEPA Guidance on Consideration of Greenhouse Gas Emissions and the Effects on Climate Change* (CEQ 2016) suggested that quantitative analysis should be done if an action would release more than 25,000 metric tons of GHGs per year.

Annual precipitation within the project area is approximately 17.21 inches per year and ranges from about 2.43 total inches in May to 0.83 total inches in August, resulting in a semiarid climate. The climate is relatively extreme, with winter mean minimum temperatures of about 27.9 degrees Fahrenheit and summer mean maximum temperatures of about 92 degrees Fahrenheit (NOAA 2019).

Global and regional climate change is expected to accelerate in the coming decades. Temperatures in Idaho have increased by 1 to 2 degrees Fahrenheit on average over the past century (EPA 2016). Increasing temperatures have reduced the amount of snowpack in most locations and caused snowpack to melt earlier in the year; both trends make water less available in the summer. The frequency and severity of wildfires is expected to increase as the climate warms, summers become drier, and vegetation shifts allow longer fire seasons with hotter and faster-burning fires. By the end of the 21st Century, climate change is expected to more than double the area burned by wildfires in the northwestern U.S. during an average year (EPA 2016).

No Action Alternative

In the absence of a major wildfire, the no action alternative would have negligible equipment GHG emission-related effects on climate change as there would be limited treatment through the County's invasive plant management program. Climate change is resulting in periods of extended drought and increasing the risk of wildfires in the area. The no action alternative would provide limited wildfire risk reduction through invasive species removal. Therefore, a wildfire would be more likely to spread through and from the area, and large quantities of GHGs could be released, depending on the scale and intensity of the fire, that would have moderate contributions to regional climate change.

Proposed Action

Implementation of the proposed action would not contribute to climate change because potential GHG emissions from ATV, tractor, excavator, and other type vehicle use would be short-term and negligible. Backpack and handgun sprayers are operated via pump or battery and would result in no emissions of GHGs. Reducing the risk or severity of wildfires would have a positive effect on climate change by reducing the volume of GHGs released during a wildfire. In addition, the planting of seedlings would further help reduce GHGs as growing trees consume carbon dioxide during growing seasons. Over the long term, there would be a minor beneficial effect on regional climate change from the proposed action.

4.5. Visual Quality and Aesthetics

Because vegetation management projects have the potential to alter vegetative cover, they have the potential to affect visual quality. The analysis of visual quality is a qualitative analysis that considers the visual context of the treatment area, the potential for changes in character and contrast, whether the project area includes any places or features that have been designated for protection, the number of viewers, their activities, and the extent to which those activities are related to the aesthetic qualities of the area.

The project area is primarily located in forested and meadow mountain landscapes. Surrounding land uses are rural residential and ranching. The project area contains some access roads and steep slopes that may be visible from multiple viewpoints; however, the number of viewers is very low in this remote rural area.

No Action Alternative

Under the no action alternative, there would be little change in the existing appearance and visual quality of the treatment parcels from any limited treatment through the County's invasive plant management program. Areas impacted by the Teepee Springs fire in 2015 would continue to

slowly revegetate primarily with noxious invasive species. Trees and forest cover would likely expand into burned areas over a period of decades. However, in areas where soils are destabilized or where invasive plants dominate, recovery may not occur or may be further delayed. Therefore, the burned landscape and vistas dominated by invasive species would persist. Under the no action alternative, the noticeable presence of invasive vegetation species could have a moderately negative impact on visual quality for those who can see the area.

Proposed Action

Systematic invasive species management, riparian restoration, and reseeded activities would likely affect the visual quality and aesthetics of the treated areas. The proposed action aims to return the project area to a condition similar to the pre-fire vegetation. Burned areas that undergo riparian restoration, including the removal of blackberry thickets and replanting of native trees and shrubs, would likely experience the greatest amount of contrast with existing conditions. Nearby residents and visitors may find a return to pre-fire visual character a positive attribute. The control of invasive weeds and grasses and reseeded with desirable grass-forb species is unlikely to result in much visual contrast with existing conditions; however, ranchers and local landowners who can tell the difference between different plant species may find the contrast more striking. The change in grassland areas would occur much more quickly than in riparian forested areas, with native or desirable nonnative grassland species becoming established in 1 or 2 years. Therefore, the proposed action would have negligible to minor, short- and long-term, beneficial effects on visual quality and aesthetics in the project area.

4.6. Surface Waters and Water Quality

Section 303(d) of the Clean Water Act of 1977, as amended (33 U.S.C. § 1313(d)(2)), establishes requirements for states and tribes to identify and prioritize waterbodies that do not meet water quality standards. The Idaho Department of Environmental Quality (DEQ) Integrated Water Quality Assessment was used to determine whether any streams in the project area are considered impaired or waters of concern (DEQ 2016; 2020).

The majority of the Teepee Springs treatment sites are located within the Lower Salmon River subbasin (HUC8- 17060209). Perennial streams in or near the riparian and reseeded treatment areas include Lake Creek (HUC 12 1706020906) and the Salmon River. EDRR and ROW work would occur along the Salmon River, Lake Creek, Allison Creek (HUC 12 170602090604), and Lower French Creek (HUC 12 170602090203) (**Figure 4-2** and **Figure 4-3**). As noted in **Section 4.2**, streams in the project area are characterized by steep gradients in narrow valleys and canyons, and prone to stream blowouts during spring flash flood events. Landslide and blowout events are part of the fluvial geomorphologic process. Indeed, the Salmon River is a destination for whitewater rafting and kayaking because of its rapids, many of which were formed from landslide and stream blowout events (Newell 2014). In both the 2016 and 2020 reports, no water bodies in the project area were listed as 303(d) impaired (DEQ 2020).

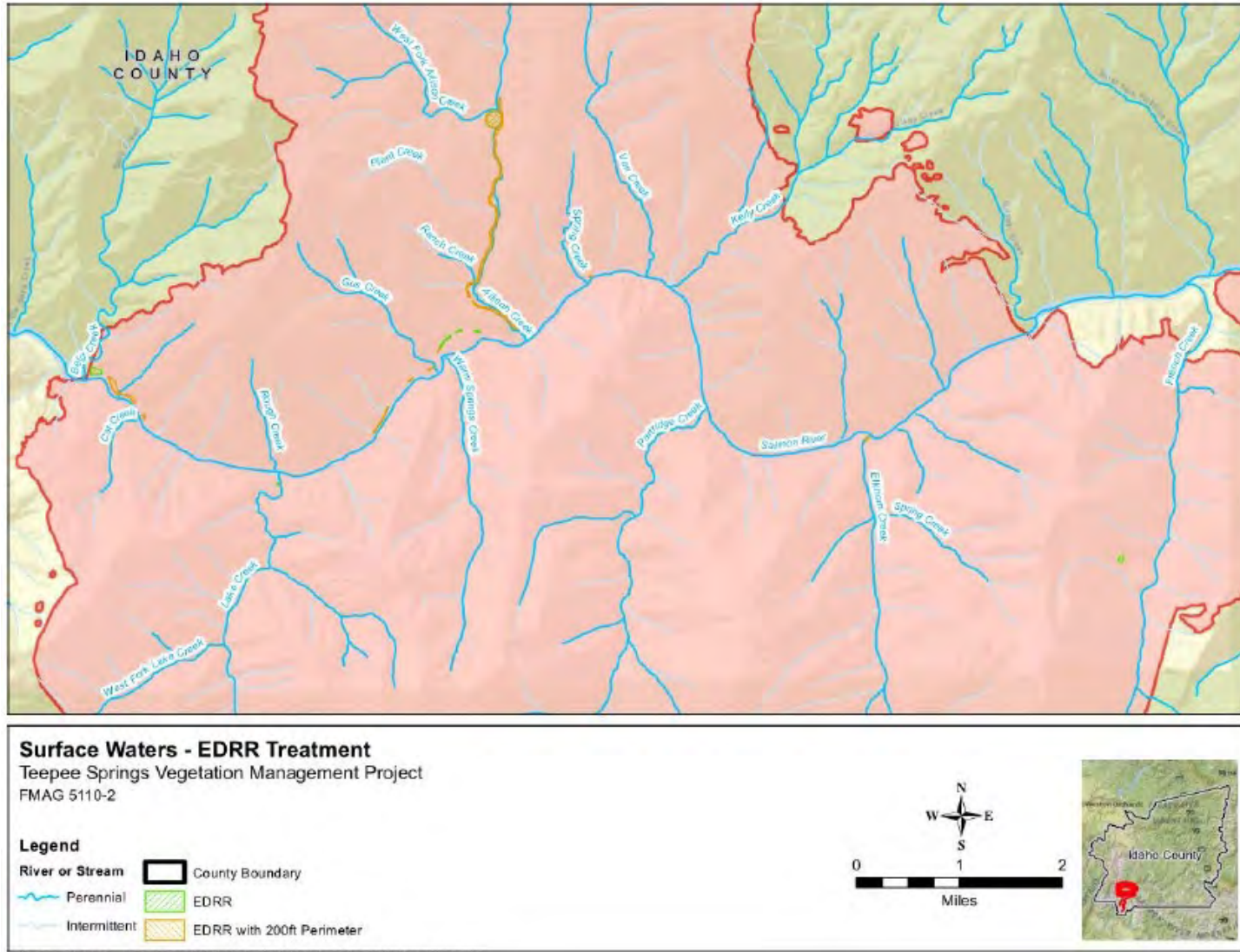


Figure 4-2. Surface Waters – EDRR Sites

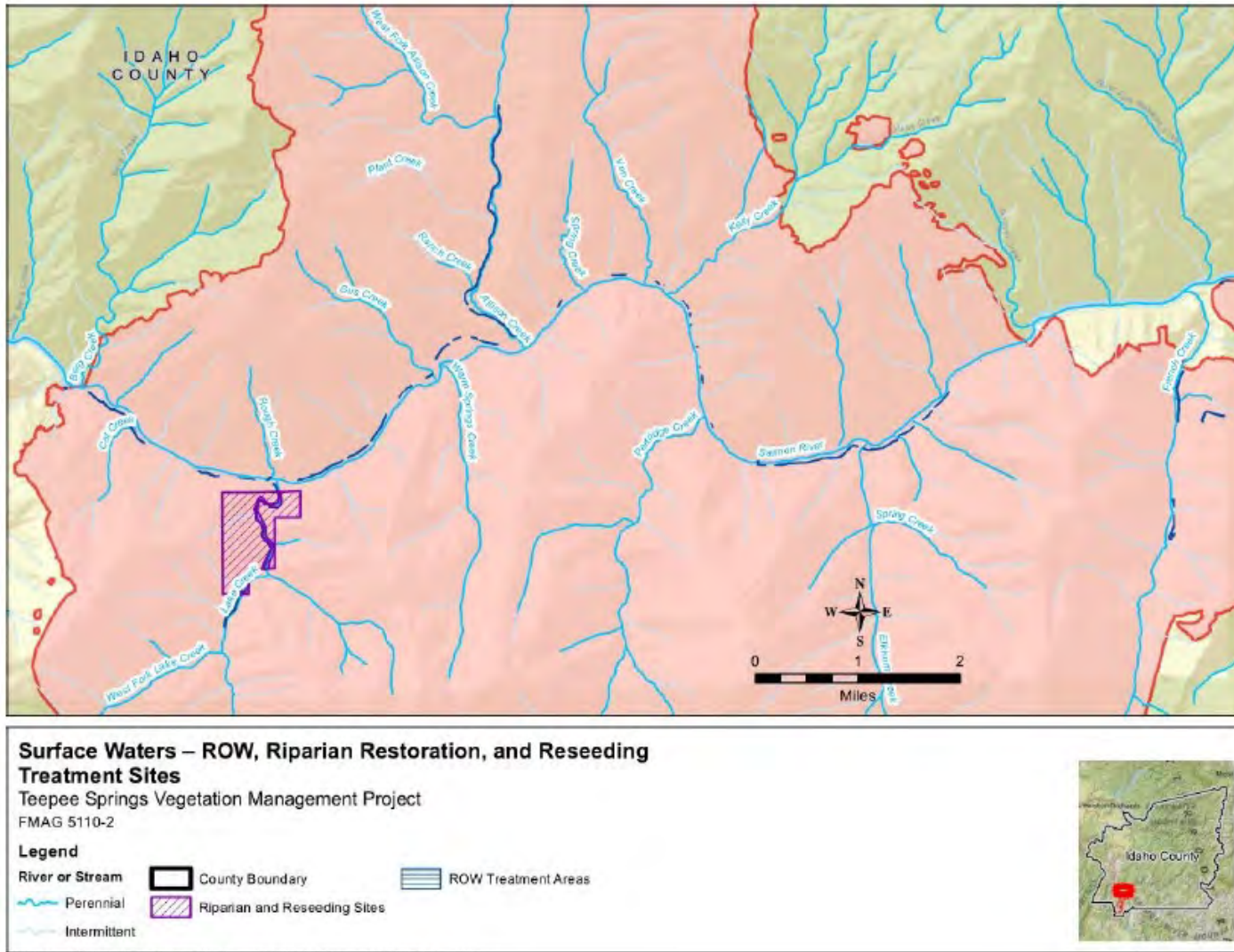


Figure 4-3. Surface Waters – ROW & Restoration and Reseeding Sites

No Action Alternative

The Teepee Springs Fire resulted in a loss of vegetation and changed much of the vegetation to annual winter grasses and forbs with shallow root systems. This has increased erosion from the burn areas and resulted in increased sedimentation in the creeks and river, and even landslides. The loss of vegetation may also result in decreased infiltration, increased stream flow, and increased scour downstream (USFS 2005). Under the no action alternative, which would have limited treatments through the County's invasive plant management program, these hazards would continue into the future, resulting in short-term continued degradation of water quality and changes in the flood flows in the basin until the watershed stabilizes.

In addition, under the no action alternative, a wildfire would be more likely to spread due to the prevalence of invasive plant species, and soils within the burned area could be adversely affected again, leading to further erosion and water quality impacts. Under the no action alternative, there would be minor, long-term impacts on water quality, depending on the scale and intensity of a wildfire. Any herbicide applied through the County's ongoing program would have to abide by product label restrictions as they pertain to streams, thus surface water impacts from this should be minimal.

Proposed Action

Under the proposed action, large areas would be seeded with native and nonnative rangeland grasses and forbs, and riparian areas would be planted with native trees and shrubs. Re-establishment of native and desirable nonnative vegetation would provide long-term soil stability and increased interception and infiltration of precipitation. The proposed action would reduce soil erosion and associated water quality impacts.

Vegetation management would involve boom and spot spraying of EPA-approved herbicides in areas where invasive vegetation is outcompeting native vegetation. Riparian restoration work would occur near Lake Creek, a perennial, fish-bearing stream. However, no herbicides would be sprayed into surface waters. **Table 3-3** in **Section 3.2.3** presents herbicide products that may be used near perennial and intermittent streams along with the allowable method of application and no spray buffers relative to the OHWM. With implementation of these measures, the potential for water quality degradation from the use of herbicides, and subsequent run-off or leaching into surface water, is minimal. Also, as described in **Section 3.2.3**, EPA's completion of ecological risk assessments for proposed products followed by their registration for use means it has determined there aren't unreasonable adverse effect on water quality.

The use of ATVs, tractors, and excavators could result in some localized, short-term, negligible soil disturbance. To prevent potential impacts from fuel or lubricant leaks, ATVs and heavy equipment would not be parked, fueled, or staged near waterbodies. Additionally, in riparian restoration areas, masticated blackberry thickets would be left in place to act as mulch, which would minimize erosion and sedimentation into surface waters. Therefore, there would be minor impacts on surface waters or water quality from the use of ATVs and equipment.

Overall, the proposed action would result in short-term, minor impacts on surface waters and water quality from herbicide and equipment use. The planting of native trees, shrubs, and desirable grasses and forbs would provide shade and moderate surface water temperatures. Thus, the proposed action would result in long-term, moderate beneficial effects on surface waters.

4.7. Wetlands

Executive Order (EO) 11990, Protection of Wetlands, requires that federal agencies take action to minimize the loss of wetlands. Activities that fill jurisdictional wetlands require a permit from the U.S. Army Corps of Engineers under Section 404 of the Clean Water Act of 1977 (33 U.S.C. 1344). FEMA regulation 44 CFR Part 9, Floodplain Management and Protection of Wetlands, sets forth the policy, procedures, and responsibilities to implement and enforce EO 11990 and prohibits FEMA from funding construction in a wetland unless no practicable alternatives are available. To comply with EO 11990, FEMA uses the eight-step decision-making process in 44 CFR 9.6 to evaluate proposed actions that have potential to affect wetlands.

Based on information from the U.S. Fish and Wildlife (USFWS) National Wetlands Inventory maps (2019a) for the proposed project area, there is one freshwater forested/shrub wetland that occurs along Lake Creek within the riparian and reseeding treatment site. Additionally, some treatment sites intersect potential freshwater forested/shrub wetlands, most of which are perennial streams. Because the project area has a semi semiarid climate, as described in **Section 4.4**, there are not likely to be many wetlands present beyond the streams. Figures identifying potential wetlands in or near the proposed action area can be found in Appendix C.

No Action Alternative

The no action alternative, which would have limited treatments through the County's invasive plant management program, would not substantively reduce the risk of post fire hazards, including erosion, surface runoff, flooding, or the risk of future wildfire spread fueled by invasive vegetation. Such a wildfire could destroy or damage vegetation in wetlands outside of the treatment parcels. In addition, destruction of vegetation in wetlands would damage habitat for wildlife and lessen the effectiveness of wetlands to filter pollutants and maintain water quality. However, because the landscape surrounding the treatment areas is semiarid, it is not likely to contain many wetlands. Any herbicide applied through the County's ongoing program would have to abide by product label restrictions as they pertain to wetlands. Therefore, the potential for wetland impacts would be negligible.

Proposed Action

Because wetlands could occur within some of the treatment sites, short-term impacts on wetlands are possible. However, any potential wetlands areas would be avoided while work is being completed. Since the wetlands are for the most part perennial and intermittent streams, all herbicide treatments would be applied according to product labels, and abide by the no-spray buffer distances from the stream or wetland as shown in **Table 3-3** in **Section 3.2.3**. Because of the small area potentially affected and with implementation of no-spray buffers and other BMPs, there would be a negligible, short-term impact on wetlands from the proposed action. The proposed action would reduce the current risk of erosion, surface runoff, flooding, and wildfire spread that could adversely affect wetlands. Therefore, there could be negligible, long-term, beneficial effects on wetlands from the proposed action.

4.8. Floodplains

EO 11988, Floodplain Management, requires federal agencies to avoid, to the extent possible, short- and long-term, adverse impacts associated with the occupancy and modification of floodplains and to avoid direct and indirect support of floodplain development wherever there is a practicable alternative. Floodplains are environmentally sensitive, ecologically diverse, and hydrologically important areas within a watershed. Naturally functioning floodplains help moderate flood events through storage and infiltration of runoff, as well as filtering some of potential nutrients and pollutants therein before reaching surface waters. Similarly, floodplains also help reduce sedimentation of surface waters. Based on FEMA Flood Insurance Rate Map (FIRM) panel 1602131775C, effective August 23, 2001, as well as panels 1602131975B and 1602131800B, effective September 27, 1991, some treatment sites along the Salmon River are located within or near mapped 100-year floodplains. Figures showing georeferenced FIRMs can be found in Appendix D. The treatment areas which are tributaries to the Salmon River; Lake Creek, Allison Creek, and French Creek; have floodplains but are not mapped through FEMA FIRMs.

No Action Alternative

In the absence of a wildfire, the no action alternative, which would have limited treatments through the County's invasive plant management program, would not substantively reduce post-fire hazards, including increased erosion, surface runoff, and flooding. Invasive vegetation would continue to spread including within floodplains. If a wildfire were to occur and spread, floodplains in the burned area could be impacted by more vegetation loss and changes to soil conditions, as described in **Section 4.2**, which would adversely affect natural floodplain functions. The no action alternative would have a minor, long-term, adverse impact on floodplains.

Proposed Action

Some proposed action work, including EDRR and ROW treatments, would occur in the mapped 100-year floodplain of the Salmon River and select unmapped tributaries. Some riparian restoration and reseeded treatment work along Lake Creek would also occur in the 100-year floodplain. The proposed action would not cause an increase in base flood elevations or modify existing floodplains. Herbicides would be applied according to product label instructions and adhere to stream buffer distances and application methods outlined in **Table 3-3** and discussed in **Section 3.2.3**. There would be negligible effects on floodplains with implementation of these protocols and the small area of floodplain affected by the treatment activities further limits the potential for adverse impacts. The proposed action would help reduce the risk of erosion, surface runoff, flooding, and wildfire spread that could adversely affect floodplains. Therefore, there would be minor, long-term, beneficial effects on floodplains in and around the project area.

4.9. Vegetation

The project is located in the Idaho Batholith ecoregion. Common tree species include grand fir (*Abies grandis*), Douglas fir (*Pseudotsuga menziesii*), and western larch (*Larix occidentalis*), as well as subalpine fir (*Abies lasiocarpa*) and Engelmann spruce (*Picea engelmannii*) in higher elevation areas, and ponderosa pine (*Pinus ponderosa*), grasses, and shrubs in canyons (McGrath et al. 2002).

Much of the native vegetation of the project area was destroyed by the Teepee Springs fire in 2015 and post-fire vegetation is dominated by invasive species, such as Himalayan blackberry (*Rubus armeniacus*), rush skeletonweed (*Chondrilla juncea*), yellow star-thistle (*Centaurea solstitialis*), and yellow toadflax (*Linaria vulgaris*). The post-fire vegetation community has transitioned to winter annual grasses and forbs with shallow root systems and flashy fuel loads that contribute to increased risk of wildfire spread (**Figure 4-4**). EO 13112, Invasive Species, requires federal agencies to prevent the introduction of invasive species and provide for their control to minimize the economic, ecological, and human health impacts that invasive species may cause. Moreover, as noted in **Section 1**, Idaho County has an active invasive plant management program to treat invasive species.

No Action Alternative

Under the no action alternative, limited vegetation treatments through the County's invasive plant management program would occur. Native vegetation would not be reestablished, and invasive plant species would continue to dominate the project area. Invasive species are often annual species, which have shallow root systems and produce large amounts of dry biomass. Invasive, dry biomass accumulates and contributes to a fire risk that is greater than in areas dominated by perennial, native grasses, trees, and shrubs. Under the no action alternative, the risk of wildfire spread would remain high. Annual grasses do not provide the same degree of soil stabilization, erosion protection, and stormwater runoff moderation as forest cover and native perennial grasses can; therefore, erosion and flooding would be more likely to occur under the no action alternative. Invasive plants outcompete seedlings of native grasses, forbs, shrubs, and trees effectively lengthening or completely preventing the post-fire recovery process for all ecosystems (forests, rangeland, etc.). Thus, the no action alternative would have moderate, adverse impacts on vegetation.



Figure 4-4. Representative Vegetation in Project Area

Proposed Action

Planting in riparian restoration areas would help stabilize slopes close to Lake Creek by reintroducing a mix of native trees and shrub seedlings. Protective mesh or plastic guards would be installed for each plant to improve survival. The species mix would include the following native species: cottonwood (*Populus spp.*), rocky mountain maple (*Acer glabrum*), alder (*Alnus incana* and *A. viridus*), birch (*Betula nigra*, *B. occidentalis*, and *B. papyrifera*), service berry (*Amelanchier alnifolia*), ninebark (*Physocarpus malvaceus*), syringa (*Philadelphus lewesii*), elderberry (*Sambucus nigra*), and chokecherry (*Prunus virginiana*). The purpose of these plantings would be to create dense shade as quickly as possible to outcompete blackberry invasions.

The proposed action would also include the reseeding of grassland and rangeland sites in the Lake Creek watershed that have been converted to annual weedy grass cover after the fire. If necessary, annual cover crops, such as forage peas and triticale, would be planted in the spring to act as ground cover, add organic material to the soil, and hold moisture close to the soil prior to reseeding with perennial native or other desirable grass-forb species. Seed mixes would be designed with the assistance of local NRCS land management experts, and although preferred, would not be limited to native species. Seed mixes would be designed to outcompete weeds, germinate quickly, and increase perennial vegetative cover, thereby reducing the risk of erosion and flooding.

The use of EPA-approved herbicides under the proposed action would affect vegetation, targeting invasive species found within the treatment areas. Because of the limited and focused herbicide application protocols described in **Section 3.2.3**, loss of native vegetation next to treatment sites is expected to be incidental and negligible. Control of invasive species with herbicides would allow seeded species and native tree and shrub seedlings a first chance at the nutrients and water necessary to become established. These desirable plant species generally have lower risk of fire starts than invasive species and grow more slowly, reducing the amount of dry, flammable biomass produced. A landscape dominated by native species of grasses and trees would reduce the risk of wildfire ignition and rates of spread compared to current, invasive-dominated conditions.

In addition to herbicides, USDA-approved biological control agents (plant-eating insects) would be released in areas where eradication is not feasible to achieve long-term control of widespread weed infestations. The collection, distribution, and monitoring of biological agents and assessment of effectiveness would be conducted by the Nez Perce Tribe Biological Control Center. The insect agents proposed for this project, including weevils, have all been approved for redistribution and release in the United States through the Department of Agriculture's Animal and Plant Health Inspection Service-Plant Protection Quarantine. Insect agents would target invasive plant species and allow for regrowth of native plant species. Plant species targeted for biocontrol and their associated insect agents are (see **Section 3-4**):

- Yellowstar Thistle: 150-300 hairy weevils (*Eustenopus villosus* or *Larinus curtus*).
- Spotted Knapweed: 200-300 seed head weevils (*Larinus minutus* or *L. obtusus*) and 100 root feeding weevils (*Cyphocleonus achates*).
- Rush skeletonweed: 100 root moth (*Bradyrrhoa gilveolella*)
- Dalmatian and yellow toadflax: 150-200 weevils (*Mecinus janthiniformis* and *M. janthinus*)

Biocontrol practitioners would adhere to the International Code of Best Practices for Biocontrol of Weeds to reduce the potential for adverse impacts from biological control (Winton et al 2016). These best practices include such measures as ensuring only the intended agent is released, stopping the release of ineffective agents, and monitoring impacts on potential nontarget species (Washington State University 2008). Biological releases and monitoring would occur over a three-year period. Released biological agents would spread if there was sufficient food source (targeted weed species) in surrounding areas. Standardized Impact Monitoring Protocols (SIMP) have been conducted by BLM, Idaho State Dept of Agriculture and the Nez Perce Tribe Biocontrol Center on previous biological control efforts in this region and the targeted approach to releases, loss of native vegetation in the treatment areas is expected to be incidental and negligible.

The proposed action would have short-term, minor impacts on invasive and native vegetation in the project area and long-term, moderate benefits to native vegetation.

4.10. Fish and Wildlife

Idaho County provides habitat for many native wildlife species, such as Rocky Mountain elk (*Cervus canadensis*), coyote (*Canis latrans*), American beaver (*Castor canadensis*), showshoe

hare (*Lepus americanus*), river otter (*Lontra canadensis*), red winged blackbird (*Agelaius phoeniceus*), common garter snake (*Thamnophis sirtalis*), and western tiger salamander (*Ambystoma mavortium*) (Idaho Department of Fish and Game [IDFG] 2019a). ESA-listed wildlife species are discussed in **Section 4.11**. The habitat within the proposed project area is highly degraded from the Teepee Springs Fire and the spread of invasive plant species; therefore, species diversity in the project area likely has been reduced.

The Migratory Bird Treaty Act (MBTA), as amended (16 U.S.C. §§ 703–711), provides protection for migratory birds and their nests, eggs, and body parts from harm, sale, or other injurious actions. All native birds, including common species, are protected by the MBTA, and the project area would support a wide variety of native bird species even in the existing degraded condition. According to the USFWS Information for Planning and Consultation (IPaC) online database, some of the migratory bird species that could occur in the project area include Cassin’s finch (*Carpodacus cassinii*), green-tailed towhee (*Pipilo Chlorurus*), Lewis’s woodpecker (*Melanerpes lewis*), olive-sided flycatcher (*Contopus cooperi*), rufous hummingbird (*selasphorus rufus*), white-headed woodpecker (*Picoides albolarvatus*), and Williamson’s sapsucker (*Sphyrapicus thyroideus*). The nesting season for migratory birds is generally March through August, depending on the species and location.

The Bald and Golden Eagle Protection Act of 1940 prohibits the take, possession, sale, or other harmful action of any golden or bald eagle, alive or dead, including any part, nest, or egg (16 USC §§ 668(a)). According to USFWS (2019a), bald eagles (*Haliaeetus leucocephalus*) and golden eagles (*Aquila chrysaetos*) could be present in the project areas. Bald eagles prefer habitat near rivers, lakes, and marshes with adequate food supply; and winter in tall trees. Golden eagles prefer open areas for hunting and cliffs, rock outcrops, and trees for nesting (USFWS 2015).

The project area includes non-fish bearing ephemeral streams, as well as perennial fish-bearing streams such as the Salmon River, Allison Creek, French Creek, and Lake Creek. These streams support native fish species, such as cutthroat (*Oncorhynchus clarkia*) and rainbow trout (*Oncorhynchus mykiss*). Listed fish species are discussed in Section 4.11.

No Action Alternative

Under the no action alternative, only limited vegetation treatments through the County’s invasive plant management program would occur. Habitats that support fish and wildlife would continue to degrade because of the spread of invasive plants. Native wildlife species rely on native plants for sources of food and/or habitat, and the spread of invasive plants would continue to limit species diversity. Because invasive species often outcompete native species, the habitat would remain degraded for the long term. Additionally, the increased risk of erosion, sedimentation, stormwater runoff, and flooding under the no action alternative would further degrade fish and wildlife habitats by affecting water quality and the functions of floodplain and wetland habitats. The no action alternative would have a moderate adverse impact on fish and wildlife and their habitats in the long term.

Proposed Action

Noise and activity related to ATV and masticator use during blackberry removal, herbicide application, and reseeding could disturb wildlife and cause individuals to move from their preferred areas or temporarily change their behavior. Blackberry thickets and other treatment

areas with heavy foliage should be evaluated for actively nesting birds prior to conducting treatments, or delay until after the nesting season. The rugged terrain of the project area provides many topographic changes where wildlife could move out of sight and hearing of restoration activities within a relatively short distance. In addition, the impacts would be localized and of a short duration. Additionally, few wildlife species are expected in the project area because the habitat has been degraded from the Teepee Springs Fire and the subsequent spread of invasive species. Thus, potential impacts on local populations of wildlife from equipment use would be temporary and minor.

Since there is always the potential that herbicide applications could directly or indirectly affect non-targeted wildlife species within a treatment area, as noted in **Section 3.2.3.**, the EPA conducts an ecological risk assessment on all pesticides before they are registered and released for sale. The ecological risk assessment evaluates the likelihood that a proposed pesticide may have on non-targeted species and imposes limits (caps on application methods or rates, special license, not to apply within a floodplain) on the application directions when significant hazards to certain species may exist (EPA 2021). Any effects on small mammals, birds, or insects would be minimized by adhering to the application quantities and concentrations stipulated by the label directions. Protocols for herbicide use are outlined in **Section 3.2.3.** Any potential effects would be expected to be minor and temporary because toxicity effects would dissipate over a short period. Impacts to aquatic habitats would be avoided, using aquatic approved herbicides (Rodeo™) and adhering to the buffers in **Table 3-3.** With the implementation of these protocols, the potential for adverse effects on larger terrestrial species or aquatic species would be negligible.

The proposed action would have a minor, long-term benefit on wildlife species by promoting the growth of native plant species that provide habitat and food for native wildlife species. Biological control activities could increase the food supply for migratory birds. Additionally, invasive species removal would reduce the risk of wildfire spread, erosion, surface runoff, and flooding in and near the project area. This would benefit both terrestrial and aquatic species.

4.11. Threatened and Endangered Species and Critical Habitat

The ESA of 1973 gives USFWS and NMFS authority for the protection of threatened and endangered species. This protection includes a prohibition of direct take (e.g. killing, harassing) and indirect take (e.g. destruction of critical habitat).

As noted in **Section 3.2.**, the action area for potential effects on ESA-listed species is defined as “all areas to be affected directly or indirectly by the federal action and not merely the immediate area involved in the action” (50 CFR § 402.02). The action area encompasses an area within 0.86 miles of proposed project activities based on the potential for noise to disturb terrestrial wildlife. Effects on plants and aquatic species would be limited to areas within 100 feet of project activities based on the estimated maximum extent of potential herbicide drift at maximum wind speed of 10 miles per hour. Streams within 100 feet of potential herbicide applications are included in the action area. Streams supporting listed fish species within the action area include the Salmon River, and Lake, Elkhorn, French, Partridge, Allison, and Van Creeks. Remaining riparian corridors in the project area are along ephemeral non-fish-bearing streams.

The USFWS IPaC online database was used to identify proposed, threatened, and endangered species in the action area under the jurisdiction of USFWS. The NMFS West Coast Region endangered species lists and the EFH Mapper were consulted to identify the federally listed species potentially present in the action area under their jurisdiction. The Idaho Fish and Wildlife Information System was also consulted to identify known locations of listed species in the vicinity of the action area. All federally listed species that may be in the vicinity of the action area are listed in **Table 4-3**. As noted in **Section 3.2.3**, a Biological Assessment (2020) was completed to evaluate effects of the proposed action on ESA-listed species that may be present and consultation completed with USFWS (informal, 2020) and NMFS (formal, 2021). The Biological Assessment provides additional detail regarding species and effects (available upon request).

Table 4.3: Federally Listed Species in the Project Area

Common Name	Scientific Name	Status
Mammals		
Canada lynx	<i>Lynx canadensis</i>	Threatened
Fish		
Snake River steelhead	<i>Oncorhynchus mykiss</i>	Threatened
Snake River spring/summer-run Chinook salmon	<i>Oncorhynchus tshawytscha</i>	Threatened
Snake River fall-run Chinook salmon	<i>Oncorhynchus tshawytscha</i>	Threatened
Snake River sockeye	<i>Oncorhynchus nerka</i>	Endangered
Bull trout	<i>Salvelinus confluentus</i>	Threatened
Plants		
MacFarlane's four-o'clock	<i>Mirabilis macfarlanei</i>	Threatened
Spalding's catchfly	<i>Silene spaldingii</i>	Threatened

Canada lynx is not expected to occur within the action area because there is no suitable habitat present. Designated critical habitat (DCH) for Canada lynx does not occur within the action area. Therefore, there would be no effect on Canada lynx or its designated critical habitat from any of the alternatives.

Habitat conditions for the threatened and endangered species that could occur in the project area are listed below. Since steelhead, Chinook salmon, sockeye salmon, and bull trout share similar habitats and will respond similarly to the potential impacts of the proposed project actions, they were analyzed together as ESA listed salmonids.

ESA Listed Salmonids: Snake River Basin steelhead are documented in the Salmon River, Lake Creek, Partridge Creek, Elkhorn Creek, French Creek, Allison Creek, Hazard Creek, and Brown Creek (IDFG 2019b). Critical habitat for the Snake River Basin steelhead is designated in the Salmon River, Lake Creek, Partridge Creek, Elkhorn Creek, French Creek, Allison Creek, Hazard Creek, and Brown Creek (Federal Register 2005).

Snake River spring/summer-run Chinook salmon are documented in the Salmon River and Hazard Creek (IDFG 2019b). Critical habitat is designated in the Salmon River, as far upstream

as the confluence with French Creek (Federal Register 2005). Snake River fall-run Chinook salmon are documented in the Salmon River (IDFG 2019b). Critical habitat is designated in the Salmon River, as far upstream as the confluence with French Creek (Federal Register 2005). Snake River sockeye salmon are documented in the Salmon River as part of their primary migration route and critical habitat for the Snake River sockeye has been designated in the Salmon River (Federal Register 1993). Bull trout require cold water (less than 59 to 64 degrees Fahrenheit), unblocked migratory corridors, clean gravel for spawning and rearing, and stable stream flows. The project area overlaps with designated critical habitat for bull trout on the Salmon River, and Lake, Elkhorn, French, and Partridge Creeks (Federal Register 2010). Bull trout are documented in the Salmon River.

MacFarlane's four-o'clock: Habitat for MacFarlane's four-o'clock consists of warm and dry steep river canyon habitats. Known populations occur in the Snake River Canyon area, Salmon River area, and the Imnaha River area (USFWS 2000). The nearest documented occurrences of MacFarlane's four-o'clock are approximately 6.5 miles northwest of the Action Area (IDFG 2019a). Critical habitat has not been designated for this species. Invasion of non-native plants is one of the primary limiting factors for MacFarlane's four-o'clock. Therefore, it is very unlikely, that the species would occur in areas where herbicides would be applied because herbicides would be targeted at those locations that are dominated by non-native invasive species. If any unknown populations are present within the action area, they would be most likely to occur in undisturbed, native canyon grasslands that would not be treated with herbicide. The species would not be found in any of the forested areas.

Spalding's catchfly: Spalding's catchfly is a leafy perennial plant found in open, moist grasslands and occasionally sage-brush steppe communities. The species is generally found in swales or on north- or east- facing slopes where soil moisture is relatively higher (USFWS 2007). Occupied habitats include the Salmon River Basin in Idaho County. Spalding's catchfly is not documented within the action area; the closest documented presence is approximately two miles west of the action area above the confluence of the Salmon River and Little Salmon River. Herbicide applications would occur in targeted areas dominated by aggressive invasive species, which are a primary reason for the decline of Spalding's catchfly (USFWS 2007). If any unknown populations are present within the action area, they would most likely occur in undisturbed, native canyon grasslands or sparse Ponderosa pine forests that would not be treated with herbicide. The species is not likely to occur adjacent to roadsides and within disturbed, invasive species-dominated areas where herbicides would be applied.

Essential Fish Habitat: The Magnuson-Stevens Fisheries Conservation and Management Act (16 U.S.C. 1801 et seq.) designates EFH for certain commercially managed marine and anadromous fish species and is intended to protect the habitat of commercially managed fish species, including anadromous fish species, from being lost because of disturbance and degradation. Also, discussed in the Biological Assessment (FEMA 2020), EFH is present in the project area and includes all streams used by or historically accessible to Chinook salmon. Snake River Chinook salmon runs are documented in the Salmon River and several major tributaries Lake Creek, Elkhorn Creek, French Creek, Hazard Creek, and Hard Creek (StreamNet 2019).

No Action Alternative

Under the no action alternative, only limited vegetation treatments through the County's invasive plant management program would occur. The habitats that support threatened and endangered species would continue to degrade from the spread of invasive plants. Riparian areas along Lake Creek would continue to be dominated by blackberry, slowing or preventing the establishment of a forested canopy. The lack of shade would adversely affect stream temperatures, potentially adversely affecting bull trout, steelhead, Chinook salmon, and sockeye salmon. Invasive species are more flammable and contribute to fuel loading that leads to increased risk of wildfire spread. Additionally, the increased risk of erosion, sedimentation, stormwater runoff, and flooding under the no action alternative would further degrade habitat for listed species. The no action alternative would have a moderate adverse impact on threatened and endangered species and their habitats both within and outside of the project area.

Proposed Action

An overview of the proposed action's potential effects on ESA-listed species along with conservation measures to avoid or minimize effects is provided below and additional detail is included in the Biological Assessment (FEMA 2020) and NMFS BiOp (2021) (Appendix A).

ESA Listed Salmonids: The proposed action does not include any in-water work, the project would not directly remove or alter any physical elements of ESA-listed salmonids habitat. However, there is the potential that some herbicide could enter the water column through spray drift, spill, or surface runoff after an unanticipated rainstorm. The effects of herbicides on fish, when used in recommended concentrations and application rates, are not generally lethal (Solomon et al. 2013; Stehr et al. 2009; EPA 1979). However, herbicides have the potential to cause sub-lethal effects to fish through drift or runoff, which may include reproductive effects, stress, and olfaction and behavior modification. There is also the potential for impacts to insect species on which ESA-listed salmonids forage upon.

Because of these potential effects, the proposed action's herbicide application protocols include various conservation measure and BMPs that minimize the potential impacts. These measures will follow product label restrictions and ESA consultation terms and conditions detailed in **Section 3.2.3.**, such as establishing no herbicide application buffers in riparian areas (**Table 3-3**).

Even with the implementation of the herbicide application buffers and other BMPs outlined in **Section 3.2.3**, the proposed action was determined as Likely to Adversely Affect (LAA) Snake River steelhead and Snake River spring/summer Chinook Salmon and their DCH. The proposed action was determined as Not Likely to Adversely Affect (NLAA) Snake River fall Chinook Salmon, Snake River sockeye salmon, or bull trout and their DCH. Formal consultation with NMFS was initiated on February 4, 2020, and the BiOp was issued February 19, 2021 (Appendix B), which concurs with those determinations and found that the proposed action would not likely jeopardize Snake River steelhead or Snake River spring/summer Chinook Salmon. Informal consultation with USFWS was initiated on February 4, 2020 and their letter of concurrence was issued on June 11, 2020 (Appendix A).

In the long-term, the proposed vegetation management would help to reduce erosion and stabilize soils, which would reduce sedimentation and improve instream substrate conditions in

the project area streams. Tree and shrub planting near streams would also provide a source of large woody debris recruitment and improve shade, cover, and detritus inputs.

MacFarlane's four-o'clock: There is a very low possibility that MacFarlane's four-o'clock could occur within areas that could be affected by herbicide drift. However, as a precaution, contractors will be trained by Idaho County to identify MacFarlane's four-o'clock and its suitable habitat. No herbicide applications will occur within one-quarter mile of identified suitable habitat. The biological control agents are selected based on species-specific targets and are not anticipated to affect non-target species, including MacFarlane's four-o'clock. As a result, potential direct effects are considered discountable. Competition from non-native species is a primary factor in the decline of MacFarlane's four-o'clock. Successful re-establishment of native grass species in potentially suitable habitat would improve habitat conditions for MacFarlane's four-o'clock. With the implementation of the herbicide application buffers and other BMPs outlined in **Section 3.2.3**, the proposed action would be not likely to adversely affect MacFarlane's four-o'clock.

Spalding's catchfly: It is unlikely that Spalding's catchfly is present adjacent to the roadsides and within the areas that could be affected by herbicide drift. However, as a precaution, contractors will be trained by Idaho County to identify Spalding's catchfly and its suitable habitat. No herbicide applications will occur within one-quarter mile of identified suitable habitat. The biological control agents are selected based on species-specific targets and are not anticipated to affect non-target species, including Spalding's catchfly. As a result, potential direct effects are considered discountable. Competition from non-native species is a primary factor in the decline of Spalding's catchfly. Successful re-establishment of native grass species would improve habitat conditions for the species. With the implementation of the herbicide application buffers and other measures outlined in **Section 3.2.3**, the proposed action would be not likely to adversely affect Spalding's catchfly.

4.12. Cultural Resources

This section provides an overview of potential effects on cultural resources, including historic properties and archeological resources. Section 106 of the National Historic Preservation Act of 1966, as amended (16 U.S.C. § 470f), requires that activities using federal funds undergo a review process to consider potential effects on historic properties that are listed in or may be eligible for listing in the National Register of Historic Places (NRHP). Cultural resources include prehistoric or historic archeology sites; historic structures; historic districts; objects; artifacts; cultural properties of historic or traditional significance, referred to as Traditional Cultural Properties that may have religious or cultural significance to federally recognized Indian Tribes; or other physical evidence of human activity considered to be important to culture, subculture, or community for scientific, traditional, religious, or other reasons.

Pursuant to 36 CFR 800.4(a)(1), an Area of Potential Effects (APE) was defined to include the areas within which the undertaking may directly or indirectly affect cultural resources. Within the APE, impacts on cultural resources were evaluated for both historic structures (aboveground cultural resources) and archeology (belowground cultural resources).

The project area lies in the heart of the traditional homeland of the Sahaptin speaking Nez Perce (Marshall 1977; Walker 1998:420). Villages were located primarily near fishing places in the

deep canyons of the area and their people were sustained by harvesting and storing salmon using a variety of methods (Landeem and Pinkham 1999:93-106). The Nez Perce Tribe has occupied their homeland since time immemorial, and archeological evidence confirms that ancestors of the Nez Perce have lived in the region for at least 16,000 years (Ames et al. 1981; Davis and Schweger 2004). Numerous Nez Perce ancestral sites are located along the Salmon River and its vicinity, and this river has long been an important fishery, as well as an area used for gathering and hunting. Sites along the Salmon River are among the oldest sites in North America (Davis et al. 2019). The traditional economy in the mountains and valleys of the Nez Perce homeland was based on a seasonal cycle of fishing (primarily salmon), gathering plants (roots, berries, medicines, and other flora), and hunting (primarily deer and elk as well as small game and birds) (Walker 1998: 420-421).

In 1806, members of Lewis and Clark's Corps of Discovery entered the Salmon River but did not venture far to the deeper parts of the canyon. More permanent European American settlement followed the discovery of gold in the Hells Canyon area beginning in the 1860s. In the 1870s and 1880s, placer mining was predominantly done by Chinese laborers. At the turn of the century, mining was surpassed by agriculture, timber, and stock-raising as the dominant economic industries in the area. In 1891, the town of Riggins was settled, approximately 4.5 miles northwest of the project area. By 1908 a flume trail is depicted on General Land Office (GLO) maps bisecting the western portion of the project parcel around Lake Creek. Between 1916 and 1919, the reseeded/riparian restoration parcel was claimed under the Homestead Act (Willamette CRA 2019).

Little development has occurred in the project vicinity during the historic period. This stretch of the Salmon River has remained sparsely populated. The earliest developments appear to be a sawmill and associated log flume, which ran through the project area and were mapped by 1908 but could be significantly older. An informal road was constructed along Lake Creek by 1938 (Willamette CRA 2019).

Several previous studies surveyed portions of the project area. Archaeological sites within one mile of the project area include precontact rock shelters, precontact lithic scatters, possible house-pit features, shell middens, hearth features, and historic mining features. The majority of the sites occur along or within the immediate vicinity of the Salmon River. Of the nine previously identified sites within 1 mile of the project area, only two are within the project area. One of the previously identified sites was determined to be eligible for listing on the NRHP (Site 0-IH-2561) and one was an unevaluated (for listing on the NRHP) isolate (single artifact).

Cultural resources field studies focused on the proposed riparian restoration and reseeded areas because these are the activities that could result in some ground disturbance. The EDRR and biological controls areas were not included in the field surveys. A single new archaeological isolate in a disturbed deposit was identified during subsurface probing. This new isolate was recommended as not eligible for the NRHP. The previously identified site was relocated and avoided during subsurface shovel probing.

On September 5, 2019, consultation was initiated with the Nez Perce Tribe for the proposed action to solicit any additional information about cultural resources in the APE that could be impacted by the project (Appendix B). No comments were received.

No Action Alternative

The no action alternative's vegetation treatments through the County's invasive plant management program could affect cultural resources, if present, through ground disturbance, depending on treatment method. However, because there would be limited work occurring and most treatment methods have minimal ground disturbance, impacts would likely be limited. Additionally, archeological or cultural resources that have not been identified in the project area may have been impacted the 2015 wildfire.

Proposed Action

The cultural resources assessment was provided to the Idaho SHPO, which concurred on January 3, 2020 with FEMA's determination that the proposed action would result in no adverse effects on historic properties. The assessment was also provided to the Nez Perce Tribe for review on December 23, 2019; no response has been received to date (Appendix B). The treatment activities including herbicide application, biological control, and reseeding would not affect cultural resources that may be present. Riparian restoration would involve the removal of blackberry thickets, potentially with mechanized equipment, and the planting of tree and shrub seedlings with hand tools. With implementation of the measures described below, the potential for ground disturbance associated with these activities is negligible.

A 65-foot (20 meter) buffer would be placed around archaeological site 10-IH-2561 and within this buffer there would be no tracked vehicles or deep (exceeding 15 inches) ground disturbance, such as pulling vegetation out by the roots. Work in the buffer area around Site 10-IH-2561 would be completed during the dry season to minimize disturbance. Thus, the proposed action is expected to have no adverse effects on cultural resources.

4.13. Environmental Justice

Environmental justice is defined by EO 12898, Environmental Justice, (59 *Federal Register* 7629) and CEQ guidance (1997). Under EO 12898, demographic information is used to determine whether minority or low-income populations are present in the areas potentially affected by the range of project alternatives. If so, a determination must be made whether implementation of alternatives may cause disproportionately high and adverse human health or environmental impacts on those populations.

This environmental justice analysis is focused at the local (i.e., census tract) level. The local area included in this analysis is where project-related impacts would occur, potentially causing an adverse and disproportionately high effect on neighboring minority and low-income populations.

Minority or low-income census tracts are defined as meeting either or both of the following criteria:

- The census tract contains 50 percent or more minority persons or 25 percent or more low-income persons.
- The percentage of minority or low-income persons in any census tract is more than 10 percent greater than the average of the surrounding county.

The project area is encompassed by census tract 9604, block group 1. **Table 4-4** provides demographic and economic characteristics for these census tracts and block groups. (EPA 2019b). Information for Idaho County is presented for comparison.

Table 4-4: Environmental Justice Demographics

Project Area	Percent Minority Population	Percentage of Population Below Poverty Level
Idaho County	8.7%	13.5%
Census Tract 9601, block group 1	2.2%	9.3%

Source: EPA 2019b, USCB 2019a

Minority Populations

CEQ (1997) defines the term “minority” as persons from any of the following groups: Black, Asian or Pacific Islander, American Indian or Alaskan Native, and Hispanic. This analysis is based on U.S. Census Bureau (USCB) data from the American Community Survey. As shown in **Table 4-4**, census tract 9604 block group 1 has a total minority population of 2.2 percent, which is less than the County average of 8.7 percent (USCB 2019a). Based on the criteria outlined above, residents of the project area would not be considered an environmental justice minority population.

Low-Income Populations

Residents of areas with a high percentage of people living below the poverty level may be considered low-income populations. The USCB poverty threshold for a family of four (two adults and two children under the age of 18) in 2018 was \$25,465 and \$13,064 for an individual under the age of 65 (USCB 2019b). The low-income population of Idaho County as a whole is approximately 13.5 percent. As shown in **Table 4-4**, the low-income population in census tract 9604, block group 1 is approximately 9.3 percent (USCB 2019a). Therefore, based on the criteria listed above, residents of the project area would not be considered to contain an environmental justice low-income population.

No Action Alternative

Because no minority or low-income populations occur in or near the project area, the no action alternative would have no effect on minority and low-income populations.

Proposed Action

Because no minority or low-income populations occur in or near the project area, the proposed action would have no effect on minority and low-income populations.

4.14. Hazardous Materials

The Comprehensive Environmental Response, Compensation, and Liability Act, as amended by the Superfund Amendments and Reauthorization Act, and the Toxic Substances Control Act define hazardous materials. The Solid Waste Disposal Act, as amended by the Resource Conservation and Recovery Act, which was further amended by the Hazardous and Solid Waste Amendments, defines hazardous wastes. In general, both hazardous materials and waste include

substances that, because of their quantity, concentration, physical, chemical, or infectious characteristics, may present substantial danger to public health or to the environment when released or otherwise improperly managed.

Hazardous materials may be encountered in the course of a project or they may be generated by project activities. To determine whether any hazardous waste facilities exist in the vicinity or upgradient of the proposed treatment parcels or whether there is a known and documented environmental issue or concern that could affect the proposed treatment parcels, a search for Superfund sites, toxic release inventory sites, industrial water dischargers, hazardous facilities or sites, and multiactivity sites was conducted using the EPA NEPAssist database. According to the NEPAssist database, no hazardous sites, including Superfund, toxic release, industrial water dischargers, hazardous waste, or multiactivity sites exist within 3.5 miles of the proposed treatment areas (EPA 2019c).

No Action Alternative

No active hazardous materials or waste sites were identified within the project areas that would potentially affect the existing environment. Under the no action alternative, limited vegetation treatments through the County's invasive plant management program would continue with no change to existing conditions with respect to hazardous materials. There would be some potential for small accidental release of hazardous materials such as oils, fuels, and lubricants from equipment or vehicles use, however impacts would be negligible. There would also be potential for small inadvertent herbicide releases if products aren't handled and applied per labels.

Proposed Action

Under the proposed action, no impacts from waste storage and disposal sites would occur because no hazardous facilities are in or near the proposed treatment parcels. If site contamination or evidence of contamination is discovered during implementation of the proposed action, the County would manage the contamination in accordance with the requirements of the governing local, state, and federal regulations and guidelines.

The proposed action would involve the use of mechanical equipment such as ATVs, tractors, excavators, and vehicles. There is always a negligible threat of leaks of oils, fuels, and lubricants from the use of such equipment. The short-term duration of equipment use at any individual treatment area and the use of equipment in good condition would reduce any potential effect to a negligible level.

Herbicides would be handled and applied per the protocols listed in Section 3.2.3 and applicable federal, state, and local regulations. With adherence to these protocols, the potential for inadvertent herbicide release during handling and application would be negligible along with environmental effects described in **Sections 4.5 through 4.11 and 4.16** of this EA.

4.15. Noise

Sounds that disrupt normal activities or otherwise diminish the quality of the environment are considered noise. Noise events that occur during the night (10 p.m. to 7 a.m.) are more bothersome than those that occur during normal waking hours (7 a.m. to 10 p.m.). Typical noise events in the project area are presently associated with climatic conditions such as wind and rain.

Assessment of noise impacts includes the proximity of the proposed action to sensitive receptors. A sensitive receptor is defined as an area of frequent human use that would benefit from a lowered noise level. Typical sensitive receptors include residences, schools, churches, hospitals, libraries, and parks. Sensitive receptors near the project area consist of scattered rural residences.

No Action Alternative

Under the no action alternative with limited vegetation treatments through the County's invasive plant management program, there would be no change in existing noise levels that could affect sensitive receptors in the project area.

Proposed Action

Under the proposed action, noise would be generated by operation of equipment, such as vehicles and excavators, which would increase noise levels within the immediate vicinity of the work. Only a few receptors (residences) are within hearing distance of the proposed work. For the most part, people living in these residences have decided to willingly participate in the proposed action. Increases in noise levels would be temporary and would occur during normal waking hours. In addition, the noises generated by the proposed action would be typical of normal forestry or rangeland management activities. All equipment and machinery used would meet all applicable local, state, and federal noise control regulations. Therefore, impacts from noise on receptors near the project areas would be negligible and short-term.

4.16. Public Health and Safety

Police services in and near the project area are provided by Idaho County. The Sheriff's office is located in Grangeville, Idaho and there is a single service area that covers Riggins, White Bird, and Elk City areas, which includes the project area (Idaho County 2019). Riggins City Fire Department and the Salmon River Rural Fire Department provide fire services in the vicinity of the project area (FireDepartment.net 2018). Additionally, the Idaho County Office of Fire Mitigation implements community fire protection measures and hazardous fuels treatments through the county fire and fuel management program (Idaho County 2019). Emergency services and mitigation programs are important for safeguarding the health and safety of residents of Idaho County, as the county has a history of disasters such as wildfires and landslides. The Idaho County Weed Management office is tasked with controlling invasive weeds across the county. These invasive weeds increase fire risk (flashy fuels), interfere with farming and disrupt normal ecological functions. The Weed Management office controls the spread of invasive weeds through a combination of education and networking, mechanical means, biologic controls, and application of herbicides.

No Action Alternative

Under the no action alternative, there would be limited vegetation treatments through the County's invasive plant management program. There would be substantive reduction in the risks associated with erosion, surface runoff, and flooding. Heavy rain following wildfires can contribute to surface erosion and surface runoff, which could potentially lead to landslides, leading to sediment and debris transport in nearby waterways (Geertsema and Highland 2011). This influx in debris can affect downstream water quality and damage structures, roads, and utilities critical to the safety and well-being of citizens in and downgradient of the project area.

In addition, the spread of invasive species may promote the spread of a future wildfire, which can result in the loss of life and property. If a wildfire occurs, people and structures in and near the fire would be at risk. Wildfires can generate substantial amounts of particulate matter, which can affect the health of people breathing smoke-laden air. Therefore, the health of people downwind of a wildfire, especially young children, the elderly, and people with lung disease or asthma, could be adversely affected. Wildfires can also generate substantial amounts of carbon monoxide, which can pose a health concern for frontline firefighters. During a major wildfire, emergency personnel would not be available to respond to other emergencies in their service area, potentially resulting in indirect impacts on human health and property. Under the no action alternative there would be minor to moderate adverse impacts on public health and safety.

Proposed Action

EPA-approved herbicide use could affect public health if not applied properly, consistent with the product label instructions. As described in **Section 3.2.3**, EPA completes human health effects analysis as part of its FIFRA product registration process including periodic reassessments with updated scientific studies. The products proposed for use for the proposed action have an active FIFRA registration. Barring EPA product use update bulletins or a cancellation of the registration, the products have been determined safe for use.

As detailed in **Section 3.2.3**; adherence to the various herbicide protocols including work being done by trained professionals, application methods and rates, weather conditions, and posting warning signage; would limit the potential public exposure risks associated with herbicide use. Recreational access, including trails and hunting access, would be closed during application of herbicides to avoid public exposure. Therefore, potential impacts related to herbicide application would be negligible, short-term, localized to the application area, and unlikely to affect public health and safety. The primary objective of the proposed action is to replace invasive species with native and desirable non-native species to reduce the potential for erosion, surface runoff, flooding, and wildfire hazards associated with the increase in invasive species after the Teepee Springs Fire. If wildfires are smaller or more easily controlled, there would be a minor benefit on public health and safety. The proposed action would create a safer environment for residents and visitors in the project area and would have a minor, long-term, beneficial effect on public health and safety.

4.17. Summary of Mitigation

This summary provides required agency coordination efforts or permits, and conditions and BMPs the County will be required to implement during work to reduce potential adverse effects of the proposed action. These are in addition to the proposed action implementation details outlined in **Section 3.2**.

- **Geology and Soils:**
 - In riparian restoration areas, masticated blackberry vines would be left in place to act as mulch to minimize erosion and sedimentation.
- **Air Quality:**
 - Crews would keep ATV running times to a minimum and ensure that all engines are properly maintained.

- Backpack and handgun sprayers would be operated via handpump or from battery powered pump.
- **Floodplains, Surface Waters, Wetlands, and Water Quality:**
 - ATVs would be parked away from waterbodies to prevent soil disturbance and fuel or lubricant leaks from reaching surface waters.
 - Refueling and staging areas would be located away from waterbodies.
 - A spill prevention plan will be developed to address any potential effects from accidental equipment spills during work.
- **Vegetation:**
 - Biocontrol practitioners would adhere to the International Code of Best Practices for Biocontrol of Weeds to reduce the potential for adverse impacts from biological control.
- **Fish and Wildlife and Threatened and Endangeres Species:**
 - All in-water work would be avoided.
 - Incidental take of aquatic ESA-listed species (salmon and steelhead) will be minimized from project activities by minimizing the potential for herbicide impacts to water quality.
 - Ensure completion of a monitoring and reporting program to confirm that the terms and conditions in NMFS Incidental Take Statement were effective in avoiding and minimizing incidental take from permitted activities and that the extent of take was not exceeded.
- **Cultural Resources:**
 - No tracked equipment or deep ground disturbance (beyond 15 inches) would occur within 65 feet (20 meters) around archaeological site 10-IH-2561.
 - Work within the buffer area around archaeological site 10-IH-2561 would occur during the dry season.
- **Noise:**
 - All machinery used would meet applicable local, state, and federal noise control regulations.
 - Noise-producing equipment would be used during normal waking hours.
- **Public Health and Safety:**
 - EPA herbicide use bulletins will be monitored for changes to project-proposed product application protocols and label changes. The County will be required to adhere to the updated requirements.
 - The County will provide the Material Safety Data Sheet for any of the herbicides upon request.
 - Treated areas would be signed and closed to public access during herbicide application.

SECTION 5. Cumulative Impacts

This section addresses the potential cumulative impacts associated with the implementation of the proposed action. Cumulative impacts under NEPA are defined as the impacts of a proposed action when combined with impacts of past, present, or reasonably foreseeable future actions undertaken by any agency or person. CEQ's regulations for implementing NEPA require an assessment of cumulative effects during the decision-making process for federal projects. Cumulative impacts can result from individually minor but collectively significant actions.

The proposed project area consists of private and county-owned land, and the land surrounding the project area is primarily owned by the BLM and USFS. The proposed treatment parcels are adjacent to land owned by federal and local governments and private landowners.

The proposed action would only have short-term, negligible or minor, adverse effects on soils, air quality, climate change, visual quality and aesthetics, surface waters and water quality, wetlands, floodplains, vegetation, fish and wildlife, threatened and endangered species, cultural resources, hazardous materials, noise, and public health and safety. Long-term effects on vegetation, fish and wildlife, and public safety from a reduction in invasive weed spread would be beneficial.

Idaho County's invasive plant management program focuses work within WMA. The County has formed numerous partnerships to administer the program; partnerships include, but are not limited to, private landowners, neighboring counties, groups such as Back Country Horseman, the Nez Perce Biological Control Center, and government agencies, including the Idaho State Department of Agriculture, Idaho Department of Lands, Idaho Department of Fish and Game, BLM, and the USFS Nez Perce Clearwater and Payette National Forests. Weed management efforts in surrounding areas may be implemented before, during, and after the proposed project and would have similar short-term impacts and long-term benefits as those described for the proposed action. As detailed in **Section 3.2.3**, as part of its FIFRA for herbicide registration process, EPA completes a human health and ecological risk assessments which takes into account cumulative effects. Adverse cumulative impacts would be unlikely because the adverse effects are short-term and there would be likely be temporal and spatial separation between the various weed abatement activities.

Weed management activities conducted by others and by Idaho County under other funding sources would collectively result in long-term, net beneficial effects and would complement the proposed action by reducing invasive species, erosion, habitat degradation, and the spread of a major wildfire in the area. Therefore, there would be a long-term, cumulative beneficial effect that could be minor to moderate in its effect on the project and surrounding areas.

SECTION 6. Agency Coordination and Public Involvement

6.1. Agency Coordination

During preparation of this EA, the SHPO and the Nez Perce Tribe were consulted for comment related to cultural resources. Consultation letters and responses are provided in Appendix B. As described in **Section 4.11**, FEMA consulted with NMFS and USFWS on potential effects on threatened and endangered species with a Biological Assessment (available upon request). The USFWS concurrence letter is in Appendix B. The NMFS BiOp (2021) is in Appendix A.

6.2. Public Participation

In accordance with NEPA, FEMA released the Draft EA to the public and resource agencies for public review and comment. Comments received on the Draft EA are discussed in **Section 6.2.1** below and have been addressed in this Final EA, as appropriate. This EA reflects the evaluation and assessment of the federal government, the decision-maker for the federal action, i.e. award of grant funding to IOEM. FEMA took into consideration substantive comments received during the public review period to inform its decision regarding grant approval and project implementation.

The public review process for the proposed project included a public notice in the *Star News* (McCall, ID), and *Idaho County Free Press* (Grangeville, ID), general circulation papers that cover the project area (Appendix E). The notice was sent to the following federal and state agencies for comment: USS (Payette National Forest New Meadows Ranger District), USS Region 4 (Intermountain Region), USFS (Nez Perce-Clearwater National Forest), U.S. BLM Cottonwood Field Office, US Department of Interior Region 9, National Interagency Fire Center, Federal Highway Administration-Idaho, NMFS, Pacific Fishery Management Council, National Park Service, US Army Corps of Engineers-Northwest Division & Walla Walla District, Natural Resources Conservation Service-Idaho, US EPA Region 10, US Fish & Wildlife Service-Pacific Region, US Geological Service, Idaho State Department of Agriculture, Idaho Department of Lands, Idaho Department of Water Resources, Idaho Department of Environmental Quality, Idaho Department of Fish and Game, and Idaho Department of Parks and Recreation, Idaho State Historical Society, Idaho Soil & Water Conservation Commission, and the Idaho Geological Survey. The notice was also sent to the Nez Perce Tribe, the Shoshone-Bannock Tribes, and area residents. The notice invited the public and agencies to submit their comments about the proposed action, potential impacts, and proposed mitigation measures so that they may be considered and evaluated. The initial 30 day comment period was from October 20, 2021 through November 20, 2021, but was extended following a request to December 31, 2021..

Idaho County made the Draft EA available on its website: <https://idahocounty.org/> and it was posted on FEMA's website: <https://www.fema.gov/emergency-managers/practitioners/environmental-historic/region/10>. Hardcopies of the Draft EA were available at two locations: within the City of Riggins, City Hall and Salmon River Public Library (126 N. Main Street Riggins, ID 83549) and at the Idaho County Recorder's Office in Grangeville (320 W. Main Street Room 5, Grangeville, ID 83530).

Comments could be submitted to fema-r10-ehp-comments@fema.dhs.gov or submitted via mail to:

FEMA Region 10
Attention: Regional Environmental Officer
130 - 228th Street SW
Bothell, WA 98021

6.2.1 Public Comments

Public comments to the Draft EA were received from 15 respondents. The comments were overwhelmingly (12) in support of the proposed action proceeding to help address the spread of invasive weeds, and in particular related to the 2015 fire. Most of the comments were from individuals, and some self-reported wildfire impacted landowners. The Idaho Association of Noxious Weed Control Superintendents also provided comment, affirming support of the proposed action and raising concern over the unchecked spread of noxious weeds post-fire and the consequent adverse impacts on wildlife, wildfire danger, pollinators, and cost Idaho's economy. The remaining comments focus on the use and possible effects of EPA-approved and commercially available herbicides, and glyphosate in particular. The issues raised are as follows:

- o Concern about human health effects
- o Concern about herbicide retention in soils and effects on the microbiome
- o Concern over aquatic and terrestrial ecological effects
- o Concern over effects to ESA listed salmon and designated critical habitat
- o Concerns about Chronic Wasting Disease and Elk Hoof Rot disease in local Elk populations
- o Concerns about effects on waterways and groundwater quality and aquatic organisms
- o Concern over the adequacy of the cumulative impacts analysis and unintended consequences of long-term glyphosate use

FEMA acknowledges the human health and environmental effects concerns surrounding the use of herbicides that have been raised by respondents including references to related published studies, some about glyphosate. To better understand some of the public comments received and FIFRA process, FEMA convened a teleconference with EPA Region 10 on February 3, 2022 for technical assistance. Herbicides are regulated by the EPA, **Section 3.2.3** has been updated with a brief summary of the FIFRA product evaluation, registration and reassessment process. The products planned for use in the proposed action all have current EPA registrations, which included human health and ecological risk assessments prior to their approval for commercial sale and use. EPA indicated there is ongoing litigation related to glyphosate and that it has been in the reassessment process, however the existing registration remains active. The herbicide application methods for the proposed action are consistent with current product application labeling restrictions which are detailed in **Section 3.2.3** (i.e. the scope of work) and **Section 4.17** summarizes implementation conditions to further avoid and minimize potential impacts to human health and the environment. The proposed action discussion in **Sections 4.2, 4.6, 4.10, 4.16 and 5** were also each briefly updated to reference EPA's findings. Because of the ongoing litigation with EPA and potential for changes to either product registration or use methods, Idaho County will be required to adhere to an adaptive management implementation approach to include

monitoring product use update bulletins from EPA and the State of Idaho. Additionally, as noted in **Section 3.2**, for the private property, project participation is voluntary.

6.3. Permits

Idaho County will obtain any necessary local, state, or federal permits that may be needed to conduct the proposed work, however at this time, no further local, state, or federal permits appear to be necessary to implement the proposed Teepee Springs Vegetation Management Project.

SECTION 7. List of Preparers and Reviewers

The following is a list of preparers who contributed to the development of the Teepee Springs Vegetation Management EA for FEMA and reviewed drafts. The individuals listed below had principal roles in the preparation of this document. Many others had significant roles and contributions, and their efforts were no less important to the development of this EA. These others include senior managers, administrative support personnel, and technical staff.

Preparers	Experience and Expertise	Role in Preparation
Argiroff, Emma ¹	Environmental Planner	NEPA Documentation
Ellis, Dave ²	Senior Archaeologist	Cultural Resources
Kahlo, Ryan ³	Biologist	Threatened and Endangered Species
Regel, Megan ¹	Environmental Planner	NEPA Documentation
Solimano, Paul ²	Archaeologist	Cultural Resources
Stenberg, Kate Ph.D. ¹	Senior Biologist, Senior Planner	Project Manager, Technical Review

¹ CDM Smith

² Willamette Cultural Resource Associates

³ Watershed Company

Federal Emergency Management Agency

Reviewers	Expertise	Role in Review
Coskey, Owen	Environmental Specialist	Technical Review
Kerschke, Bill	Environmental Specialist – Biological Resources	Technical Review
Kilner, Science	Regional Environmental Officer	Technical Review, Editing, and Approval
Parr, Jeffrey	Environmental Specialist – Biological Resources	Technical Review

Idaho County

Reviewers	Expertise	Role in Review
Jensen-Blyth, Connie	Consultant to Idaho County Weed Control	Sub-applicant review
Slichter, Joe	Idaho County Weed Control	Sub-applicant review

SECTION 8. References

- Ames, Kenneth M., James P. Green, and Margaret Pfoertner. 1981. Hatwai (10NP143): Interim Report. Idaho: Archaeological Reports No. 9, Boise State University.
- California Environmental Protection Agency (EPA) Air Resources Board. 2007. Fugitive Dust Control Self-Inspection Handbook. Accessed on August 27, 2019. Available at: https://www.arb.ca.gov/pm/fugitivedust_large.pdf.
- Council on Environmental Quality (CEQ). 2016. Final NEPA Guidance on Consideration of Greenhouse Gas Emissions and the Effects on Climate Change. Accessed on October 7, 2019. Available at: <https://obamawhitehouse.archives.gov/administration/eop/ceq/initiatives/nepa/ghg-guidance>.
- _____. 1997. Environmental Justice—Guidance Under the National Environmental Policy Act. Accessed on October 3, 2019. Available at: <https://www.epa.gov/environmentaljustice/ceq-environmental-justice-guidance-under-national-environmental-policy-act>.
- Curran, W. 2001. Persistence of Herbicides in Soil. Penn State Extension. Agronomy Facts 36.
- Davis, Loren G. and Charles Schweger. 2004. Geoarchaeological Context of Late Pleistocene and Early Holocene Occupation at the Cooper's Ferry Site, Western Idaho, USA. *Geoarchaeology* 19:685–704.
- DeBano, Leonard F. 1990. The Effect of Fire on Soil Properties. USFS and Rocky Mountain Research Station. Accessed on June 14, 2019. Available at: https://forest.moscowfsl.wsu.edu/smp/solo/documents/GTRs/INT_280/DeBano_INT-280.php.
- DeGrey, Laura, Miller, Miles, and Link, Paul K. n.d. Mesozoic Idaho Batholith. Digital Geology of Idaho. No Date. Accessed on October 16, 2019. Available at: http://geology.isu.edu/Digital_Geology_Idaho/Module6/mod6.htm
- Environmental Protection Agency (EPA). 2022. Summary of the Federal Insecticide, Fungicide, and Rodenticide Act (website). Accessed March 15, 2022. Available at: <https://www.epa.gov/laws-regulations/summary-federal-insecticide-fungicide-and-rodenticide-act>
- _____. (2022a). Teleconference between FEMA Region 10 and EPA Region 10 regarding glyphosate FIFRA registration and EPA litigation status. February 3, 2022.
- _____. 2021. Factsheet on Ecological Risk Assessment for Pesticides. Found online at: [Factsheet on Ecological Risk Assessment for Pesticides | Pesticide Science and Assessing Pesticide Risks | US EPA](#)

- _____. 2019a. Green Book: Current Nonattainment Counties for All Criteria Pollutants. Accessed August 14, 2019, <https://www3.epa.gov/airquality/greenbook/ancl.html>.
- _____. 2019b. EJ Screen, American Community Survey Report. Accessed on August 22, 2019. Available at: <https://ejscreen.epa.gov/mapper/>.
- _____. 2019c. NEPAassist Website. Accessed on October 15, 2019. Available at: <https://nepassisttool.epa.gov/nepassist/nepamap.aspx>.
- _____. 2019d. Ecotox Knowledgebase. <http://cfpub.epa.gov/ecotox/>. Accessed September 2019
- _____. 2016. What Climate Change Means for Idaho. Accessed on August 27, 2019. Available at: <https://www.epa.gov/sites/production/files/2016-09/documents/climate-change-id.pdf>.
- _____. 1979. Effects of Selected Herbicides on Smolting of Coho Salmon. EPA-600.3-79-071.
- EPA, USFS, U.S. Centers for Disease Control and Prevention, and California Air Resources Board. 2016. Wildfire Smoke: A Guide for Public Health Officials. Accessed on September 30, 2019. Available at: https://www3.epa.gov/airnow/wildfire_may2016.pdf.
- Federal Emergency Management Agency (FEMA). 2020. *Biological Assessment: Teepee Springs Vegetation Management Project, Idaho County, Idaho*.
- _____. 2019. FEMA Flood Map Service Center. Accessed on October 3, 2019. Available at: <https://msc.fema.gov/portal/advanceSearch>.
- _____. 2012. Flood After Fire Fact Sheet: Risks and Protection. Accessed on October 7, 2019. Available at: https://www.ready.gov/sites/default/files/Flood_After_Fire_Fact_Sheet.pdf.
- Federal Register. Volume 75 FR 63897. October 18, 2010. Endangered and Threatened Wildlife and Plants; Revised Designation of Critical Habitat for Bull Trout in the Coterminous United States.
- _____. Volume FR 52629. June 28, 2005. Endangered and Threatened Species; Designation of Critical Habitat for 12 Evolutionarily Significant Units of West Coast Salmon and Steelhead in Washington, Oregon, and Idaho.
- _____. Volume 58, No. 247. December 28, 1993. Designated Critical Habitat; Snake River Sockeye Salmon, Snake River Spring/Summer Chinook Salmon, and Snake River Fall chinook Salmon.
- FireDepartment.net. 2018. Idaho County, ID Fire Departments. Accessed on December 3, 2019. Available at: <https://beta.firedepartment.net/directory/idaho/idaho-county/>.
- Gabbert, B. 2015. Report of trouble with landowners on the Teepee Springs Fire in Idaho. Accessed on December 6, 2019. Available at: <https://wildfiretoday.com/tag/teepee-springs-fire/>.
- Geertsema, M., and L.M. Highland. 2011. Landslides: Human Health Effects. Encyclopedia of Environmental Health. Accessed on August 9, 2018. 10.1016/B978-0-444-52272-6.00550-X.

- Idaho County, Idaho. 2019. Official Idaho County Website. Accessed on December 3, 2019. Available at: <https://idahocounty.org>.
- _____. 2015. Multihazard Mitigation Plan 2015 Revision. Accessed on October 10, 2019. Available at: <http://idahocounty.org/planb/wp-content/uploads/2015/08/IdahoCo-MHMP-Update-2015.pdf>.
- Idaho Department of Environmental Quality (DEQ). 2018. Idaho's 2016 Integrated Report. Accessed on August 27, 2019. Available at: <https://deq.idaho.gov/media/60182296/idaho-integrated-report-2016.pdf>
- Idaho Department of Fish and Game (IDFG). 2019a. Explore Idaho's plants and animals. Accessed on: August 26, 2019, <https://idfg.idaho.gov/species/taxa>.
- _____. 2019b. Idaho Fishing Planner Database. Accessed December 2019. Available at: <https://idfg.idaho.gov/ifwis/fishingplanner/>.
- Landeem, Dan, and Allen Pinkham. 1999. Salmon and His People: Fish and Fishing in the Nez Perce Culture. Confluence Press, Lewiston, Idaho.
- Lewis, Reed S., Link, Paul K., Stanford, Loudon R., and Long, Sean P. 2012. Geologic Map of Idaho. Idaho Geological Survey. Accessed on October 9, 2019. Available at: <https://www.idahogeology.org/index.php/webmap>.
- Marshall, Alan G. 1977. Nez Perce Social Groups: An Ecological Interpretation. Unpublished Ph.D. dissertation, Washington State University, Pullman.
- McGrath C.L., Woods A.J., Omernik, J.M., Bryce, S.A., Edmondson, M., Nesser, J.A., Shelden, J., Crawford, R.C., Comstock, J.A., and Plocher, M.D. 2002. Ecoregions of Idaho (color poster with map, descriptive text, summary tables, and photographs): Reston, Virginia, U.S. Geological Survey (map scale 1:1,350,000).
- National Marine Fisheries Service (NMFS) and U.S. Fish and Wildlife Service (USFWS). 2016. Programmatic Restoration Opinion for Joint Ecosystem Conservation by the Services (PROJECTS) Endangered Species Act Section 7 Consultation (USFWS reference: 01EOFW00-2014-F-0222). Accessed December 2019. Available at: https://salishsearrestoration.org/images/f/f7/USFWS_%26_NOAA_2016_contractors_han_dbook_PROJECTS_BMPs.pdf.
- National Marine Fisheries Service (NMFS). 2015. *Endangered Species Act Section 7(a)(2) Programmatic Biological Opinion and Magnuson-Stevens Fishery Conservation and Management Act Essential Fish Habitat Consultation for Habitat Restoration Projects in the Salmon River Basin (HUC 170602), Clearwater River Basin (HUC 170603), Hells Canyon Subbasin (HUC 17060101), and Lower Snake-Asotin (HUC 17060103)*.
- _____. 2018. *FEMA Endangered Species Programmatic (FESP) Standard Local Operating Procedures for Endangered Species, to fund actions under the Stafford Act Authorized or Carried Out by the Federal Emergency Management Agency in Oregon, Washington, and Idaho (WCR 2016-6048)*.

- _____. 2021 *Endangered Species Act Section 7(a)(2) Biological Opinion and Magnuson-Stevens Fishery Conservation and Management Act Essential Fish Habitat Response for the FEMA Teepee Springs Vegetation Management Project, Idaho County, HUC 17060209*. (WCRO-2020-00522).
- National Oceanic and Atmospheric Administration. 2019. Monthly Climate Normals – Riggins, ID. Accessed on: September 23, 2019, <https://w2.weather.gov/climate/xmacis.php?wfo=mso>.
- National Wild and Scenic Rivers. 2016. List of Idaho Rivers. Accessed on September 11, 2019. Available at: <https://www.rivers.gov/idaho.php>.
- Newell, Eric and Allison. 2014. *Idaho's Salmon River: A River Runner's Guide to the River of No Return*. Black Canyon Guides, Smithfield UT.
- NCAP (Northwest Coalition for Alternatives to Pesticides). 2003. Diuron Fact Sheet. *Journal of Pesticide Reform*. Vol 23. No 1. 9p
- Rose, M., Cavagnaro, T., Scanlan, C., Rose, T., Vancov, T., Kimber, S. Kennedy, I., Kookana, R., and Zwieter, L. 2016. Impact of Herbicides on Soil Biology and Function. *Advances in Agronomy*, Volume 136, 2016, Pages 133-220
- Schmidt, Keegan and Link, Paul. n.d. Accreted Terranes & the Western Idaho Suture Zone. No Date. Accessed on October 9, 2019. Available at: http://geology.isu.edu/Digital_Geology_Idaho/Module4/mod4.htm
- Solomon, Keith R., Kristofer Dalhoff, David Volz, Glen Van Der Kraak. 2013. *Fish Physiology*. Volume 33, 2013. Effects of Herbicides on Fish.
- Straub, Kristen, and Link, Paul. n.d. Columbia River Basalt Province. No Date. Accessed on October 9, 2019. Available at: http://geology.isu.edu/Digital_Geology_Idaho/Module10/mod10.htm
- Stehr, Carla M., Tiffany L. Linbo, David H. Baldwin, Nathaniel L. Scholz, and John P. Incardona. 2009. Evaluating the Effects of Forestry Herbicides on Fish Development Using Rapid Phenotypic Screens, *North American Journal of Fisheries Management*, 29:4, 975-984, DOI: 10.1577/M08-173.1
- StreamNet. 2019. StreamNet Online Mapper. Found online at: <https://www.streamnet.org/data/interactive-maps-and-gis-data/>
- U.S. Census Bureau. 2019a. American Community Survey 2013-2017 5-Year Estimates. Accessed on August 22, 2019. Available at: <https://factfinder.census.gov/faces/nav/jsf/pages/index.xhtml>.
- _____. 2019b. Poverty Thresholds. Accessed on October 10, 2019. Available at: <https://www.census.gov/data/tables/time-series/demo/income-poverty/historical-poverty-thresholds.html>

- U.S. Department of Agriculture (USDA) Natural Resources Conservation Service (NRCS). 2019. Web Soil Survey Website. Accessed on October 17, 2019. Available at: <https://websoilsurvey.nrcs.usda.gov/app/>.
- _____. No Date. Native, Invasive, and other Plant-Related Definitions. Accessed on October 10, 2019. Available at: https://www.nrcs.usda.gov/wps/portal/nrcs/detail/ct/technical/ecoscience/invasive/?cid=nrcs142p2_011124
- _____. No Date. Animal and Plant Health Inspection Service – Plant Protection and Quarantine (PPQ) website. Accessed on October 10, 2019. Available at: <https://www.aphis.usda.gov/aphis/ourfocus/planthealth>
- U.S. Fish and Wildlife Service (USFWS). 2019. National Wetlands Inventory. Last updated May 5, 2019. Accessed on September 25, 2019, <https://www.fws.gov/wetlands/data/Mapper.html>.
- _____. 2015. Bald and Golden Eagle Information. Accessed on August 26, 2019, <https://www.fws.gov/birds/management/managed-species/bald-and-golden-eagle-information.php>.
- _____. 2015b. *Idaho Habitat Restoration Programmatic Biological Opinion for the Salmon River Basin, Clearwater River Basin, Hells Canyon Subbasin, and the Lower-Snake-Asotin Subbasin* (USFWS 2015b)._____. 2007. Recovery Plan for *Silene spaldingii* (Spalding’s Catchfly).
- _____. 2000. Revised Recovery Plan for MacFarlane’s four-o’clock (*Mirabilis macfarlanei*).
- U.S. Forest Service (USFS). 2005. Wildland Fire in Ecosystems: Effects of Fire on Soil and Water. General Technical Report RMRS-GTR-42-volume4.
- Walker, Deward E., Jr. 1998. Introduction. In *Plateau*, edited by Deward E. Walker, Jr., pp. 1–7. Handbook of North American Indians, Vol. 12, William C. Sturtevant, general editor, Smithsonian Institution, Washington, D.C.
- Washington State University. 2008. International Code of Best Practices for Classical Biological Control of Weeds. Accessed on September 10, 2019, <http://www.invasives.wsu.edu/Code.htm>.
- Willamette Cultural Resources Associates (CRA). 2019. Cultural Resources Investigations for FEMA’s Idaho County Teepee Springs Hazardous Fuels Mitigation Project, Idaho County, Idaho. WillametteCRA Report Number 18-8H.
- Winston, Rachel, Carol Bell Randall, Rosemarie De Clerck-Floate, Alec McClay, Jenniger Andreas & Mark Schwarzlander. 2016. Field Guide for the Biological Control of Weeds in the Northwest. USFS Forest Health Technology Enterprise Team and Unv of Idaho Extension. USDA, August 2016.

Appendices

Appendix A Biological Opinion

Appendix B Agency and Tribal Correspondence

Appendix C Wetland Analysis Figures

Appendix D Floodplain Analysis Figures

Appendix E Publisher's Affidavits

Appendix A Biological Opinion



UNITED STATES DEPARTMENT OF COMMERCE
National Oceanic and Atmospheric Administration
NATIONAL MARINE FISHERIES SERVICE
West Coast Region
1201 NE Lloyd Boulevard, Suite 1100
PORTLAND, OREGON 97232

Refer to NMFS No: WCRO-2020-00522
<https://doi.org/10.25923/nvbs-xr22>

February 19, 2021

Mark G. Eberlein
U.S. Department of Homeland Security
Federal Emergency Management Agency, Region 10
130 – 228th Street, S
Bothell, Washington 98021-8627

Re: Endangered Species Act Section 7(a)(2) Biological Opinion and Magnuson-Stevens Fishery Conservation and Management Act Essential Fish Habitat Response for the FEMA Tepee Springs Vegetation Management Project, Idaho County, ID, HUC 17060209.

Dear Mr. Eberlein:

Thank you for your letter of February 4, 2020 requesting initiation of consultation with NOAA's National Marine Fisheries Service (NMFS) pursuant to section 7 of the Endangered Species Act of 1973 (ESA) (16 U.S.C. 1531 et seq.) for Tepee Springs Vegetation Management Project. This consultation was conducted in accordance with the 2019 revised regulations that implement section 7 of the ESA (50 CFR 402, 84 FR 45016).

In the enclosed biological opinion (Opinion), NMFS concludes that the action, as proposed, is not likely to jeopardize the continued existence of Snake River Basin steelhead and Snake River spring/summer Chinook salmon. NMFS also determined the action will not destroy or adversely modify designated critical habitat for those ESA listed species. Rationale for our conclusions is provided in the attached opinion. In the enclosed document NMFS also concurs with the Federal Emergency Management Agency's (FEMA) determinations of not likely to adversely affect for Snake River fall Chinook salmon, Snake River sockeye salmon, and their designated critical habitat.

As required by section 7 of the ESA, NMFS provides an incidental take statement (ITS) with the opinion. The ITS describes reasonable and prudent measures (RPM) NMFS considers necessary or appropriate to minimize the impact of incidental take associated with this action. The take



Statement, sets forth-nondiscretionary terms and conditions, including reporting requirements, which the FEMA and any permittee who performs any portion of the action, must comply with to carry out the RPM. Incidental take from actions that meet these terms and conditions will be exempt from the ESA take prohibition.

This document also includes the results of our analysis of the action's effects on essential fish habitat (EFH) pursuant to section 305(b) of the Magnuson-Stevens Fishery Conservation and Management Act (MSA), and includes six Conservation Recommendations to avoid, minimize, or otherwise offset potential adverse effects on EFH. These Conservation Recommendations are identical to the ESA Terms and Conditions. Section 305(b)(4)(B) of the MSA requires Federal agencies provide a detailed written response to NMFS within 30 days after receiving these recommendations.

If the response is inconsistent with the EFH Conservation Recommendations, the FEMA must explain why the recommendations will not be followed, including the justification for any disagreements over the effects of the action and the recommendations. In response to increased oversight of overall EFH program effectiveness by the Office of Management and Budget, NMFS established a quarterly reporting requirement to determine how many Conservation Recommendations are provided as part of each EFH consultation and how many are adopted by the action agency. Therefore, in your statutory reply to the EFH portion of this consultation, NMFS asks that you clearly identify the number of Conservation Recommendations accepted.

If you have questions regarding this consultation, please contact Jennifer Gatzke, Northern Snake Branch Office, at (208) 883-8240, or Jennifer.gatzke@noaa.gov.

Sincerely,



Michael P. Tehan
Assistant Regional Administrator
Interior Columbia Basin Office

Enclosure

cc: Jeffrey Parr – FEMA
Mike Lopez – NPT
Christina Hacker – USFWS

**Endangered Species Act (ESA) Section 7(a)(2) Biological Opinion and Magnuson-Stevens
Fishery Conservation and Management Act Essential Fish Habitat Response**

Tepee Springs Vegetation Management Project

NMFS Consultation Number: *WCRO-2020-00522*


Action Agency: FEMA

Affected Species and NMFS' Determinations:

ESA-Listed Species	Status	Is Action Likely to Adversely Affect Species?	Is Action Likely To Jeopardize the Species?	Is Action Likely to Adversely Affect Critical Habitat?	Is Action Likely To Destroy or Adversely Modify Critical Habitat?
Snake River steelhead (<i>Oncorhynchus mykiss</i>)	Threatened	Yes	No	Yes	No
Snake River spring/summer Chinook salmon (<i>O. tshawytscha</i>)	Threatened	Yes	No	Yes	No
Snake River fall Chinook salmon (<i>O. tshawytscha</i>)	Threatened	No	NA	No	NA
Snake River sockeye salmon (<i>O. nerka</i>)	Threatened	No	NA	No	NA

Fishery Management Plan That Identifies EFH in the Project Area	Does Action Have an Adverse Effect on EFH?	Are EFH Conservation Recommendations Provided?
Pacific Coast Salmon	Yes	Yes

Consultation Conducted By: National Marine Fisheries Service, West Coast Region

Issued By: 
Michael P. Tehan
Assistant Regional Administrator

Date: *February 19, 2021*

TABLE OF CONTENTS

TABLE OF CONTENTS	I
TABLE OF FIGURES	II
TABLE OF TABLES	II
ACRONYMS.....	IV
1. INTRODUCTION.....	1
1.1. BACKGROUND.....	1
1.2. CONSULTATION HISTORY	1
1.3. PROPOSED FEDERAL ACTION.....	2
2. ENDANGERED SPECIES ACT: BIOLOGICAL OPINION AND INCIDENTAL TAKE STATEMENT	11
2.1. ANALYTICAL APPROACH.....	11
2.2. RANGEWIDE STATUS OF THE SPECIES AND CRITICAL HABITAT	12
2.2.1. <i>Status of the Species and Critical Habitat</i>	13
2.2.2. <i>Climate Change Implications for ESA-listed Species and their Critical Habitat</i>	16
2.3. ACTION AREA	17
2.4. ENVIRONMENTAL BASELINE	18
2.5. EFFECTS OF THE ACTION	19
2.5.1 <i>Effects to Species</i>	20
2.5.1.1 Species Exposure.....	20
2.5.1.2 Potential Pathways for Project Effects.....	20
2.5.1.3 Summary of Effect to Species.....	33
2.5.2 <i>Effects to Critical Habitat</i>	33
2.6. CUMULATIVE EFFECTS.....	36
2.7. INTEGRATION AND SYNTHESIS.....	37
2.8. CONCLUSION.....	39
2.9. INCIDENTAL TAKE STATEMENT	39
2.9.1 <i>Amount or Extent of Take</i>	40
2.9.2 <i>Effect of the Take</i>	40
2.9.3 <i>Reasonable and Prudent Measures</i>	40
2.9.4 <i>Terms and Conditions</i>	41
2.10. CONSERVATION RECOMMENDATIONS	42
2.11. REINITIATION OF CONSULTATION	42
2.12. “NOT LIKELY TO ADVERSELY AFFECT” DETERMINATIONS	42
2.12.1 <i>Snake River Sockeye Salmon and Critical Habitat</i>	42
2.12.2 <i>Snake River Fall Chinook Salmon and Critical Habitat</i>	43
3. MAGNUSON-STEVENS FISHERY CONSERVATION AND MANAGEMENT ACT ESSENTIAL FISH HABITAT RESPONSE	45
3.1. ESSENTIAL FISH HABITAT AFFECTED BY THE PROJECT.....	45
3.2. ADVERSE EFFECTS ON ESSENTIAL FISH HABITAT.....	45
3.3. ESSENTIAL FISH HABITAT CONSERVATION RECOMMENDATIONS.....	46
3.4. STATUTORY RESPONSE REQUIREMENT	46
3.5. SUPPLEMENTAL CONSULTATION	47
4. DATA QUALITY ACT DOCUMENTATION AND PRE-DISSEMINATION REVIEW	47
4.1. UTILITY.....	47
4.2. INTEGRITY.....	47
4.3. OBJECTIVITY	47
5. REFERENCES.....	49

TABLE OF FIGURES

Figure 1. Tepee Springs wildfire perimeter in Idaho County, ID; the northwest perimeter is 3 miles east of Riggins ID.

Error! Bookmark not defined.

Figure 2. The action area, showing Riggins ID in the northwest quadrant. The Salmon River flows east to west. The Little Salmon River and tributaries are highlighted purple in the southwest quadrant. Map shows the drainages within the project boundaries. Within the identified polygons, patches of invasive plants (approximately 641 acres in total) would receive the proposed vegetation treatments. Map shows both northern and southern portions of the action area. The Salmon River flows east to west. Larger creeks entering the Salmon River from the north (listed from east to west) include Kelly Cr., Van Cr., Allison Cr., and Berg Cr.; and entering from the south (east to west) are Fall Cr., French Cr., Elkhorn Cr., Partridge Cr., and Lake Cr. This southern part of the treatment area includes Hazard Cr., Hard Cr., and Hyatt Cr.

Error! Bookmark not defined.

Figure 3. The action area includes a 100-ft riparian area along the Salmon River and Lake Creek, ID, outlined in blue. This is the only proposed reseeding zone (322 acres), and herbicides are used to prepare the area for this process. Riparian rehabilitation will be achieved through the planting of native tree and shrub species to replace invasive species, particularly Himalayan blackberry monocultures. Long-term management will include spot spraying or wick applications of herbicides in areas where non-native vegetation is outcompeting the seedlings. 5

Figure 4. Active mining claims in and upstream from the action area. Placer mining claims straddle the main stem Salmon River and several tributaries. The lower left quadrant shows mining claims in the Hazard Creek drainage, tributary to the Little Salmon River. 37

TABLE OF TABLES

Table 1. Three methods of proposed vegetation treatments and restoration. **Error! Bookmark not defined.**

Table 2. Project actions, timing, and conservation measures6

Table 3. Physical properties and application rates for herbicides to be used in riparian areas, and in non-riparian areas. The table also includes the length of time (days) that the active ingredient remains persistent in soils, as well as soil mobility - the potential for herbicide to persist and be transported through the soil, potentially leaching into groundwater. Herbicides that bind to soil are less mobile because they are less water-soluble and have higher stability to hydrolysis and photolysis.9

Table 4. Herbicide Application Buffers by Stream Type.....	10
Table 5. Biological Control Agents by Target Species.....	10
Table 6. Listing status, status of critical habitat designations and protective regulations, and relevant Federal Register decision notices for ESA-listed species considered in this opinion.....	12
Table 7. Listing classification and date, recovery plan reference, most recent status review, status summary, limiting factors, and critical habitat summary for species considered in this opinion.....	13
Table 8. Types of sites, essential physical and biological features, and the species life stage each PBF supports.....	15
Table 9. Species and lifestage potentially at risk during treatment phases	20
Table 10. A summary of the risk quotient and level of concern calculated for the herbicides proposed for this action. These data are from NMFS 2020b or EPA 2001. Level of Concern was derived based on the RQ (when available) or the narrative assessment below.	25

ACRONYMS

ACRONYM	DEFINITION
BA	Biological Assessment
BLM	Bureau of Land Management
BO	Biological Opinion
COE	U.S. Army Corps of Engineers
CWA	Clean Water Act
dB	Decibel
DPS	Distinct Population Segment
DQA	Data Quality Act
EDRR	Early Detection Rapid Response
EFH	Essential Fish Habitat
EPA	Environmental Protection Agency
ESA	Endangered Species Act
ESU	Evolutionarily Significant Units
FEMA	Federal Emergency Management Agency
FESP	FEMA Endangered Species Programmatic
HAPC	Habitat of Particular Concern
HMS	Highly Migratory Species
HUC	Hydrological Unit Code
IDEQ	Idaho Department of Environmental Quality
IDFG	Idaho Department of Fish and Game
IPC	Idaho Programmatic Consultation
ITS	Incidental Take Statement
ISAB	Independent Scientific Advisory Board
ICTRT	Interior Columbia Technical Recovery Team
NLAA	Not Likely to Adversely Affect
NMFS	National Marine Fisheries Service
NOAA	National Oceanic and Atmospheric Administration
NYSDEC	New York Department of Environmental Conservation
NOEC	No Observed Effect Concentration
OHWM	Ordinary High Water Mark
PFMC	Pacific Fisheries Management Council
PMRA	Health Canada Pest Management Regulatory Agency
SLOPES	Standard Local Operating Procedures for Endangered Species
Tribe	Nez Perce Tribe

1. INTRODUCTION

This Introduction section provides information relevant to the other sections of this document and is incorporated by reference into Sections 2 and 3, below.

1.1. Background

National Marine Fisheries Service (NMFS) prepared the biological opinion (Opinion) and incidental take statement (ITS) portions of this document in accordance with section 7(b) of the Endangered Species Act (ESA) of 1973 (16 USC 1531 et seq.), and implementing regulations at 50 CFR 402, as amended.

We also completed an essential fish habitat (EFH) consultation on the proposed action, in accordance with section 305(b)(2) of the Magnuson-Stevens Fishery Conservation and Management Act (MSA) (16 U.S.C. 1801 et seq.) and implementing regulations at 50 CFR 600.

We completed pre-dissemination review of this document using standards for utility, integrity, and objectivity in compliance with applicable guidelines issued under the Data Quality Act (DQA) (section 515 of the Treasury and General Government Appropriations Act for Fiscal Year 2001, Public Law 106-554). The document will be available within 2 weeks at the [NOAA Library Institutional Repository](https://repository.library.noaa.gov/welcome) [https://repository.library.noaa.gov/welcome]. A complete record of this consultation is on file at the Snake Basin office.

1.2. Consultation History

On February 20, 2020, NMFS received a request for formal consultation under Section 7 of the ESA from the U.S. Department of Homeland Security's Federal Emergency Management Agency (FEMA) for a vegetation management project proposed by Idaho County, Idaho. NMFS had reviewed the draft Biological Assessment (BA) in January 2020 for FEMA's Tepee Springs Vegetation Management Project. Through communications with FEMA during January through early March 2020, NMFS received clarifications and analyses regarding several of the proposed herbicides. Changes to the proposed action included the removal of one herbicide from consideration due to insufficient available information to conduct an analysis of toxicity (Propoxycarbazone), and the restriction of another herbicide to use outside of the floodplain (Indaziflam). On March 13, NMFS issued a 30-day letter to FEMA, initiating formal consultation. Grant funding, for Idaho County as proposed project, comes from FEMA's Hazard Mitigation Grant Program, which is authorized under Section 404 of the Robert T. Stafford Disaster Relief and Emergency Assistance Act. In August 2020, NMFS requested the first of two mutually agreed upon consultation extensions due to interruptions from the COVID19 pandemic, and the due date was extended to December 2020. On December 29, in response to NMFS' request for clarifications, NMFS received revised determinations from FEMA – “not likely to adversely affect” (NLAA) for Snake River fall Chinook salmon, Snake River sockeye salmon, and their designated critical habitats. Those species and their critical habitats are addressed in section 2.12 below.

1.3. Proposed Federal Action

“Action” means all activities or programs of any kind authorized, funded, or carried out, in whole or in part, by Federal agencies (50 CFR 402.02). For EFH, Federal action means any action authorized, funded, or undertaken, or proposed to be authorized, funded, or undertaken by a Federal Agency (50 CFR 600.910).

The 2015 Tepee Springs fire burned 95,000 acres within the southern portion of Idaho County, ID (Fig. 1). Invasive weed species and annual grasses quickly replaced native vegetation on steep slopes. When invasive weeds replace native vegetation, they can increase rates of soil erosion and water yield, and reduce slope stability. These effects occur through reductions in ground cover, which can occur through increased frequency of wildfires (Brooks et al 2004; Fusco et al 2009), and reductions in root strength when perennial grasses are replaced with annual species such as spotted knapweed (Lacey et al 1989) or cheat grass. This Project is intended to reduce these risks, as well as future wildfire hazards.



Figure 1. Tepee Springs wildfire perimeter in Idaho County, ID; the northwest perimeter is 3 miles east of Riggins ID.

Table 1 describes the three primary methods of vegetation control and restoration proposed: (1) invasive weed management (herbicide treatment and use of biological insect controls), (2) riparian restoration [physical removal of Himalayan blackberry within 100 ft. of either side of

the stream ordinary high-water mark (OHWM)], and (3) native grass reseeding (following herbicide treatment of invasive species). Within the fire perimeter, up to 641 non-contiguous acres will be treated by these three methods. Figure 2 identifies areas within, which smaller patches of invasive plants will be treated, patches ranging in size from several plants to 15 acres. No in-water work is proposed. There will be no wetted crossing of streams by equipment; any crossing will be done via established roads. Idaho County anticipates that project activities, including follow-up treatments, will continue for up to 5 years following commencement of activities (spring following final authorization; 3 years of treatment plus 2 years of adaptive management and possible further treatment).

Table 1. Three methods of proposed vegetation treatments and restoration.

Vegetation Treatment Method	Description of Treatment Action
Invasive weed management.	Treatment with both herbicides and biological controls (insects) within the riparian area and upland habitats.
Riparian restoration.	Physical removal and chipping of Himalayan blackberry, replanting with native riparian (within 100 ft. of OHWM) shrubs and trees.
Native grass reseeding.	Removal of litter layer and reseeding with native grasses, largely in upland areas; Treated patches will be between 5-15 acres in size.

The proposed action does not fall within the description of activities contained within FEMA’s Endangered Species Programmatic (FESP) biological opinion with NMFS (WCR 2016-6048), referred to hereafter as the Standard Local Operating Procedures for Endangered Species (SLOPES), to fund actions under the Stafford Act Authorized or Carried Out by the Federal Emergency Management Agency in Oregon, Washington, and Idaho (NMFS 2018).

The FEMA proposes construction best management practices (BMPs) to minimize the impacts of project activities on listed fish and their habitat (Table 1). These incorporate the proposed design criteria (PDC) for invasive and nonnative plant control as outlined in the FESP, SLOPES (NMFS 2018) and the Idaho Programmatic Consultation (IPC) for aquatic habitat restoration projects in Idaho (NMFS 2015). The County will also follow Environmental Protection Agency (EPA) requirements for each herbicide and surfactant/adjuvant, as well as the Idaho Forest Practices Act (Idaho Administrative Code [IDAPA] 20). The activities for FEMA’s proposed funding of Idaho County are described in the February 20, 2020 BA. Those activities are summarized in Table 1, below.

Streams potentially supporting ESA-listed fish species within the action area in the north include the Salmon River, Berg Creek, Lake Creek, Van Creek, Kelley Creek, Partridge Creek, Elkhorn Creek, and French Creek. Fish bearing streams within the action area to the south include Hazard Creek, Hard Creek, and Hyatt Creek. Remaining riparian corridors are along ephemeral non-fish bearing streams. Project activities (Table 1) are proposed along the Salmon River, Berg Creek, Lake Creek, Allison Creek, Van Creek, Kelly Creek, Elkhorn Creek, and French Creek, which are designated as critical habitat for ESA-listed fish species.

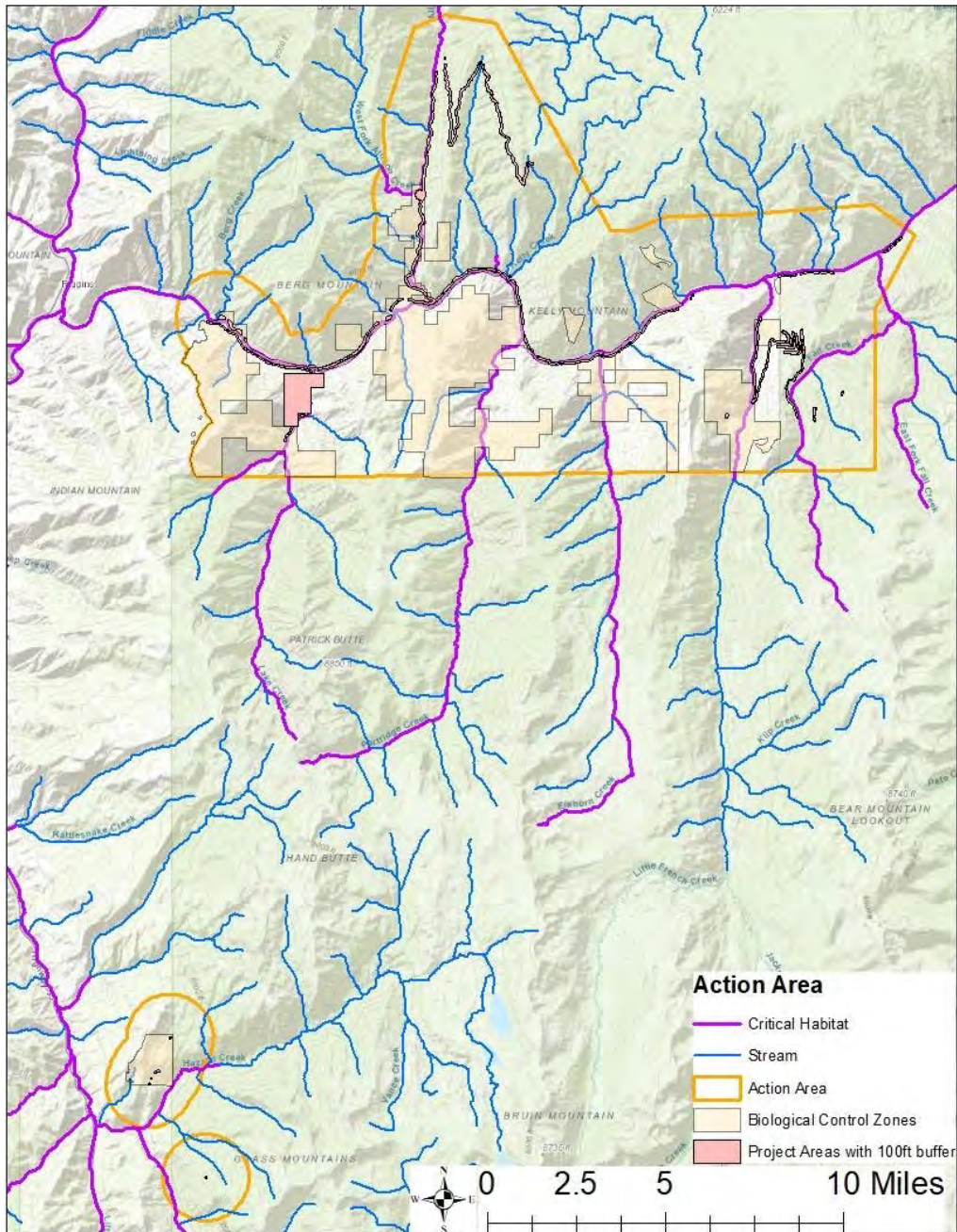


Figure 2. The action area, showing Riggins ID in the northwest quadrant. The Salmon River flows east to west. The Little Salmon River and tributaries are highlighted purple in the southwest quadrant. Map shows the drainages within the project boundaries. Within the identified polygons, patches of invasive plants (approximately 641 acres in total) would receive the proposed vegetation treatments. Map shows both northern and southern portions of the action area. The Salmon River flows east to west. Larger creeks entering the Salmon River from the north (listed from east to west) include Kelly Cr., Van Cr., Allison Cr., and Berg Cr.; and entering from the south (east to west) are Fall Cr., French Cr., Elkhorn Cr., Partridge Cr., and Lake Cr. This southern part of the treatment area includes Hazard Cr., Hard Cr., and Hyatt Cr.

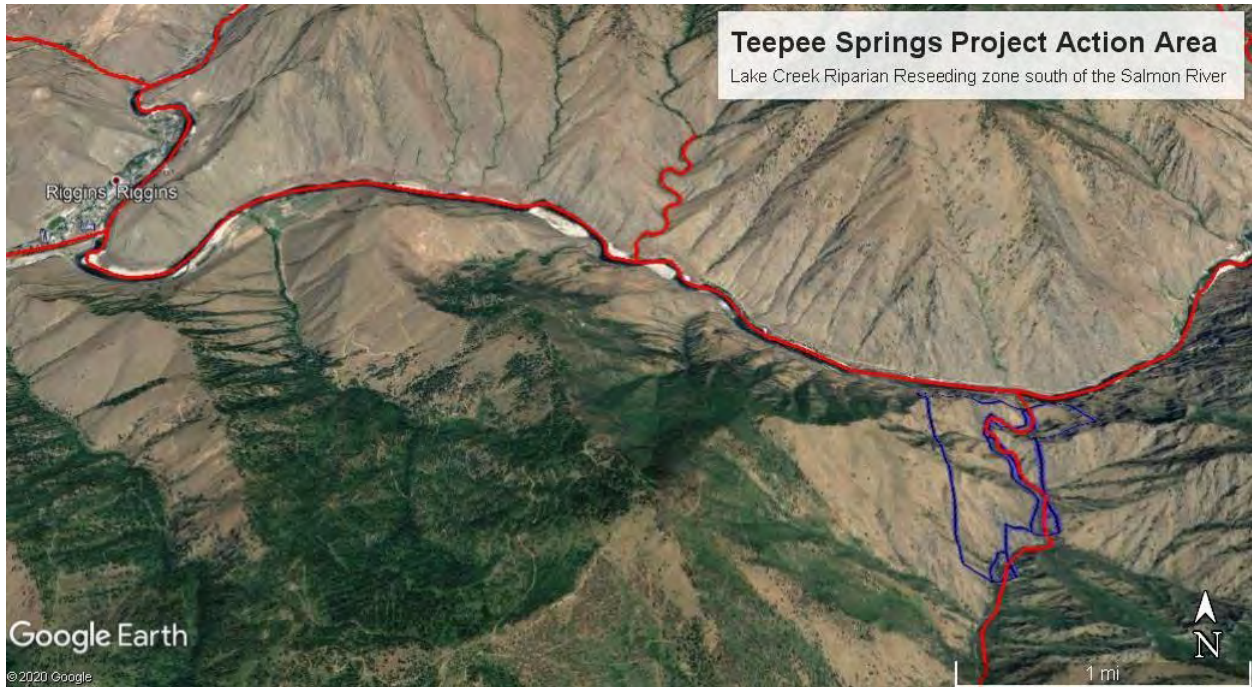


Figure 3. The action area includes a 100-ft riparian area along the Salmon River and Lake Creek, ID, outlined in blue. This is the only proposed reseeded zone (322 acres), and herbicides are used to prepare the area for this process. Riparian rehabilitation will be achieved through the planting of native tree and shrub species to replace invasive species, particularly Himalayan blackberry monocultures. Long-term management will include spot spraying or wick applications of herbicides in areas where non-native vegetation is outcompeting the seedlings.

Table 2. Project actions, timing, and conservation measures

Method	Action and Timing	Best Management Practices (BMPs)
<p><i>Invasive weed management</i></p>	<p>herbicide treatment <i>3 annual herbicide treatments from spring through early fall</i></p> <p>Upland and riparian zones <i>3 methods of application:</i></p> <p><i>Boom spraying applications</i> (ATV boom sprayer applying 2-3' ft. above ground & 5-6 ft. on either side of ATV, except within 100' of streams)</p> <p><i>Spot spraying</i> (backpack or ATV-mounted handheld sprayers no more than 4' above ground)</p> <p><i>Hand-selected applications</i> (wick, stem-injection, cut-stump) up to OHWM of streams</p>	<ul style="list-style-type: none"> • Only three aquatic approved herbicides used in riparian zone (within 100 ft. OHWM; see table two), and eight non-riparian approved herbicides. • Spot spray application from ATV sprayer no more than four' above ground to reduce drift, and no ATV boom applications within 100' of streams. • All herbicide applications will follow label recommendations and be applied by trained applicators using equipment that is calibrated on an annual basis. <ul style="list-style-type: none"> ○ Herbicide will be applied at the lowest effective label rates. ○ Milestone™ (Aminopyralid) herbicide will not be used on moderate to steep slopes, in accordance with the product guidelines. • County will follow EPA requirements for each herbicide, as well as the Idaho Forest Practices Act (Idaho Administrative Code [IDAPA] 20.02.01). • Under the Idaho Forest Practices Act, employ BMPs that include measures to prevent leaks and spills (IDAPA 20.02.01.060). <ul style="list-style-type: none"> ○ The applicator will prepare and carry out an herbicide safety/spill response plan to reduce likelihood of spills or misapplications. ○ Only the quantities of herbicide needed for work in a given day will be transported to the project site. Herbicides will be mixed more than 150 ft. from any natural waterbody to minimize the risk of an accidental discharge. ○ Impervious material will be placed beneath mixing areas in such a manner as to contain any spills associated with mixing/refilling. ○ All hauling and application equipment shall be free from leaks and operating as intended. • Herbicide drift and leaching will be minimized as follows: <ul style="list-style-type: none"> ○ Do not spray when wind speeds over 10 miles per hour. ○ Winds of 2 mph or less are indicative of air inversions. The applicator must confirm the absence of an inversion before proceeding with the application whenever the wind speed is 2 mph or less. ○ Do not apply when air temperatures over 80 degrees. ○ Be aware of wind directions and potential for herbicides to affect aquatic habitat area downwind. ○ Broadcast application will be from ATV only and will keep boom or spray as low as possible to reduce wind effects. ○ Use appropriate equipment and settings (e.g., nozzle selection, adjusting pressure, drift reduction agents, etc.). ○ Follow herbicide label directions for maximum daytime temperature permitted (some types of herbicides volatilize in hot temperatures).

Method	Action and Timing	Best Management Practices (BMPs)
	<p data-bbox="449 873 871 992">Biological Control Agents (insects) <i>Nez Perce Tribe (Tribe) coordinates site- & agent-specific insect release (timing not yet known)</i></p>	<ul style="list-style-type: none"> <li data-bbox="947 232 1944 318">○ Do not spray during periods of adverse weather conditions (snow or rain imminent, fog, etc.). Wind and other weather data will be monitored and reported for all pesticide applicator reports. <li data-bbox="947 321 1944 467">○ Herbicides shall not be applied when the soil is saturated or when a precipitation event likely to produce direct runoff to fish-bearing waters from a treated site (as forecasted by NOAA National Weather Service or other similar forecasting service within 48 hours following application). Soil-activated herbicides can be applied as long as label is followed. Do not conduct any applications during periods of heavy rainfall. <li data-bbox="905 470 1703 500">• Spray tanks shall be washed further than 300' away from surface water. <li data-bbox="905 503 1965 532">• Equipment will be washed prior to initial entry into Project area to reduce noxious weed spread. <li data-bbox="905 535 1934 589">• Herbicides proposed for use in riparian areas are consistent with those assessed and recommended in the FESP (NMFS 2018) and IPC (NMFS 2015, USFWS 2015b) documents <li data-bbox="905 592 1944 651">• ATV boom spray herbicide applications will not occur within 100 ft. of any wetted streams or 50 ft. of any dry streambeds. <li data-bbox="905 654 1944 712">• Adjuvants include non-ionic surfactants, which have no ionic charge, are hydrophilic, and are generally biodegradable. <li data-bbox="905 716 1923 802">• Blue Hi-light will be used with herbicides to make it easier to see where herbicide has been applied, and where or whether it has dripped, spilled, or leaked. This also helps applicators avoid spraying an area twice. <li data-bbox="905 805 1877 863">• No herbicide applications will be allowed within one-quarter mile of known listed plant locations. <li data-bbox="905 867 1955 959">• To achieve long-term weed control for the most widespread weed infestation where eradication is not feasible, Tribe collects native insects from WA, ID & MT to restore biological control plant-feeding insects (beetles, flies, & moths) lost to fire (See table 3 for species details). <li data-bbox="905 963 1955 1021">• Use of host-specific biological control agents that will target specified invasive species but will have little to no effect on other plant species. <li data-bbox="905 1024 1944 1110">• Agents proposed in this project have all been approved for redistribution and release in the United States through the United States Department of Agriculture's Animal and Plant Health Inspection Service-Plant Protection Quarantine.
<p data-bbox="233 1149 365 1208">Riparian Restoration</p>	<p data-bbox="449 1117 852 1209">Himalayan blackberry mastication <i>several years of subsequent herbicide treatments late fall Year 1-2</i></p> <p data-bbox="422 1239 816 1325">Physical removal and chipping of blackberry thickets, with subsequent herbicide treatments.</p>	<ul style="list-style-type: none"> <li data-bbox="905 1149 1625 1179">• Project activities will be limited to the identified Project Areas. <li data-bbox="905 1182 1276 1211">• No in-water work is proposed. <li data-bbox="905 1214 1766 1243">• Mastication will not include root removal or mechanical ground disturbance. <li data-bbox="905 1247 1902 1305">• Riparian plantings will be installed to stabilize slopes, including a mix of native trees and shrubs. <li data-bbox="905 1308 1635 1338">• replanting, mechanical and/or hand removal of invasive species,

Method	Action and Timing	Best Management Practices (BMPs)
	<p><i>spring</i>: chipper or handheld brushing tools with limited herbicide application</p> <p><i>early fall</i>: (excluding drought conditions) new canes will be treated with a hand-selective or herbicide spot treatment</p>	<ul style="list-style-type: none"> Planting of trees and shrubs in riparian areas - Blackberry will be repeatedly treated before plantings are installed
<p>Reseeding ~ 5-15 acres per site</p>	<p>Reseeding and vegetation management activities <i>Germinating annual grasses treated with herbicide in spring and following fall. Grass seed will be applied in the fall.</i></p>	<ul style="list-style-type: none"> Plantings will be native seedlings installed with hoedads causing negligible soil disturbance. The species mix will include the following native species: cottonwood (<i>Populus spp.</i>), rocky mountain maple (<i>Acer glabrum</i>), alder (<i>Alnus incana & A. viridus</i>), serviceberry (<i>Amelanchier alnifolia</i>), ninebark (<i>Physocarpus malvaceus</i>), mock orange (<i>Philadelphus lewesii</i>), elderberry (<i>Sambucus nigra</i>) and chokecherry (<i>Prunus virginiana</i>). Seed mix and rates will be designed with the assistance of local Natural Resources Conservation Service land management experts. Protective mesh or plastic guards will be installed for each plant. At certain degraded sites that need more resource input add organic matter, add nitrogen or nitrogen fixing plants, and/or break up heavy soils. Existing roads will be used for all ingress/egress to work areas. No new roads will be required. Hoedads will be used to open small holes for planting seedlings. This will minimize ground disturbance significantly. Idaho County has selected native grass seed mixes that are native and appropriate for the ecoregion to be used for most stabilization and revegetation activities. Not all species included in the Economy Mix are native species, but the Native Mix will be the preferred option.
	<p>Convert non-native, invasive grass sites back to a more desirable vegetation cover near homes and structures.</p> <p><i>Spring</i>: each site prepared by creating conditions that promote seed-to-soil contact (removing litter using a disk or chain harrow implement behind ATV or tractor)</p> <p><i>ate fall of year 1 or 2</i>: depending upon treatment success, riparian plantings installed to stabilize slopes, including a mix of native trees and shrubs</p>	
	<p>Long term Monitoring management <i>5 years of 3 times annual inventory w/ follow up treatment</i></p>	<ul style="list-style-type: none"> Monitoring of treatment methods, using county post-treatment protocol (measuring percent control), will be conducted three times per year. Measurements will be via ocular estimate of the level of invasive plant control from the previous herbicide applications given in a percentage, with a goal of 90 to 100 percent control within five years. Long-term management will include spot spraying or wick applications of herbicides in areas where non-native vegetation is outcompeting the seedlings.

Table 3. Physical properties and application rates for herbicides to be used in riparian areas, and in non-riparian areas. The table also includes the length of time (days) that the active ingredient remains persistent in soils, as well as soil mobility - the potential for herbicide to persist and be transported through the soil, potentially leaching into groundwater. Herbicides that bind to soil are less mobile because they are less water-soluble and have higher stability to hydrolysis and photolysis.

Active Ingredient	Persistence in Soil (days)	Mobile in Soil	Max Label Application Rate (acid equivalent/acre = a.e./ac)
Herbicides to be used in Riparian Areas (from OHWM to 100 ft.)			
Aquatic Glyphosate	47	No	8.00 lb.
Aquatic Triclopyr	30	Yes	9.00 lb.
Metsulfuron- methyl	30 (7-28)	Yes	0.378 lb.
Herbicides to be used in Non-riparian Areas			
Aminopyralid	5-343	No	0.110 lb.
Metsulfuron-methyl	30 (7-28)	No	0.190 lb.
Dimethylamine	10	Yes, but degrades quickly	4.000 lb.
Indaziflam	150-200	Yes	0.134 lb.
Imazapic	7-150	No	0.190 lb.
Rimsulfuron	6-25	Yes	0.125 lb.
Metribuzin	14-60	Yes	1.240 lb.
Diuron	372-1,000	Yes	12.000 lb.

A conservative calculation of total stream length within the project area is 16,917 ft., including fish and non-fish bearing streams. Within 100-ft on each side of these streams (riparian), we calculate 3,383,400 sq. ft. (78 acres) of riparian area within the project area. With 641 acres of total project area, approximately 78 acres are riparian and 563 acres are non-riparian. Therefore, approximately 78 acres of the action area may be within 100 ft. of OHWM and thus may be treated with triclopyr, glyphosate or metsulfuron-methyl. Table 4 illustrates, which application method may be used with each of the three herbicides approved for riparian use, along with application buffers required, similar to approaches used by the U.S. Army Corps of Engineers (SLOPES; NMFS 2018) and IPC (NMFS 2015, USFWS 2015).

Table 4. Herbicide Application Buffers by Stream Type

Herbicide	Streams and Roadside Ditches with flowing or standing water present and Wetlands					
	Broadcast Spraying	Spot Spraying	Hand Selective	Broadcast Spraying	Spot Spraying	
Aquatic Glyphosate	100	OHWM/1	OHWM/1	50	None	None
Aquatic Triclopyr-TEA	Not Allowed	15	OHWM/1	Not Allowed	None	None
Metsulfuron-methyl	100	15	Bankfull Elevation ²	50	None	None

Source: USFWS 2015, NMFS 2018

1- Ordinary High-Water Mark

2- The elevation point at a given location along a river, which is intended to represent not overflow the riverbanks or cause any significant damages from flooding.

Restoring biological control agents or insects lost to fire, works towards long-term weed control for the most widespread weed infestation where eradication is not feasible. “Agents” are defined as plant-feeding insects, primarily beetles, flies, and moths. Table 5 identifies biological control agents specific to targeted weed species. Insect agents will be collected and released in high priority areas. High priority areas will be determined using data collected through transects located at predetermined sites using GIS analysis of suitable habitat and past release data. This analysis, collection, distribution, and monitoring of the agents and vegetation impacts would be conducted by the Nez Perce Tribe Biological Control Center, Lapwai, Idaho (under contract). Collections would occur in the northwest, including Idaho, Montana, and Washington.

Table 5. Biological Control Agents by Target Species

Target Species	Control Agent	Release Quantity (number of insects per infestation)
Yellow star-thistle (<i>Centaurea solstitialis</i>)	<i>Eustenopus villosus</i> OR <i>Larinus curtis</i>	150-300
Spotted knapweed (<i>Centaurea stoebe</i>)	<i>Larinus minutus</i> OR <i>Larinus obtusus</i>	200-300
	<i>Cyphocleonus achates</i>	100
Rush skeletonweed (<i>Chondrilla juncea</i>)	<i>Bradyrrhoa gilveolella</i>	100
Dalmation toadflax (<i>Linaria dalmatica</i> ssp. <i>dalmatica</i>)	<i>Mecinus janthiniformis</i>	150-200
	<i>Mecinus janthinus</i>	150-200
Yellow toadflax (<i>Linaria vulgaris</i>)	<i>Mecinus janthinus</i>	150-200
	<i>Mecinus janthinus</i>	150-200

We considered whether or not the proposed action would cause any other activities and determined that it would not.

2. ENDANGERED SPECIES ACT: BIOLOGICAL OPINION AND INCIDENTAL TAKE STATEMENT

The ESA establishes a national program for conserving threatened and endangered species of fish, wildlife, plants, and the habitat upon, which they depend. As required by section 7(a)(2) of the ESA, each Federal agency must ensure that its actions are not likely to jeopardize the continued existence of endangered or threatened species, or adversely modify or destroy their designated critical habitat. Per the requirements of the ESA, federal action agencies consult with NMFS and section 7(b)(3) requires that, at the conclusion of consultation, NMFS provide an opinion stating how the agency's actions would affect listed species and their critical habitats. If incidental take is reasonably certain to occur, section 7(b)(4) requires NMFS to provide an ITS that specifies the impact of any incidental taking and includes non-discretionary reasonable and prudent measures (RPMs) and terms and conditions to minimize such impacts.

FEMA determined the proposed action is not likely to adversely affect Snake River fall Chinook, Snake River sockeye salmon, or their critical habitat. Our concurrence is documented in the "Not Likely to Adversely Affect" Determinations section (Section 2.12).

2.1. Analytical Approach

This opinion includes both a jeopardy analysis and an adverse modification analysis. The jeopardy analysis relies upon the regulatory definition of "jeopardize the continued existence of" a listed species, which is "to engage in an action that reasonably would be expected, directly or indirectly, to reduce appreciably the likelihood of both the survival and recovery of a listed species in the wild by reducing the reproduction, numbers, or distribution of that species" (50 CFR 402.02). Therefore, the jeopardy analysis considers both survival and recovery of the species.

This opinion relies on the definition of "destruction or adverse modification, 'which 'means a direct or indirect alteration that appreciably diminishes the value of critical habitat as a whole for the conservation of a listed species" (50 CFR 402.02).

The designation(s) of critical habitat for (species) use(s) the term primary constituent element (PCE) or essential features. The 2016 critical habitat regulations (50 CFR 424.12) replaced this term with physical or biological features (PBFs). The shift in terminology does not change the approach used in conducting a "destruction or adverse modification" analysis, which is the same regardless of whether the original designation identified PCEs, PBFs, or essential features. In this opinion, we use the term PBF to mean PCE or essential feature, as appropriate for the specific critical habitat.

The 2019 regulations define effects of the action using the term "consequences" (50 CFR 402.02). As explained in the preamble to the regulations (84 FR 44977), that definition does not change the scope of our analysis and in this opinion we use the terms "effects" and "consequences" interchangeably.

We use the following approach to determine whether a proposed action is likely to jeopardize listed species, destroy, or adversely modify critical habitat:

- Evaluate the range wide status of the species and critical habitat expected to be adversely affected by the proposed action.
- Evaluate the environmental baseline of the species and critical habitat.
- Evaluate the effects of the proposed action on species and their habitat using an exposure-response approach.
- Evaluate cumulative effects.
- In the integration and synthesis, add the effects of the action and cumulative effects to the environmental baseline and, in light of the status of the species and critical habitat, analyze whether the proposed action is likely to: (1) directly or indirectly reduce appreciably the likelihood of both the survival and recovery of a listed species in the wild by reducing the reproduction, numbers, or distribution of that species; or (2) directly or indirectly result in an alteration that appreciably diminishes the value of critical habitat as a whole for the conservation of a listed species.
- If necessary, suggest a RPA to the proposed action.

2.2. Rangewide Status of the Species and Critical Habitat

This opinion examines the status of each species adversely affected by the proposed action. The status is determined by the level of extinction risk that the listed species face, based on parameters considered in documents such as recovery plans, status reviews, and listing decisions. This informs the description of the species’ likelihood of both survival and recovery. The condition of critical habitat throughout the designated area is determined by the current function of the essential physical and biological features (PBFs) that help to form that conservation value.

Table 6 describes the Federal Register notices and notice dates for the species under consideration in this opinion.

Table 6. Listing status, status of critical habitat designations and protective regulations, and relevant Federal Register decision notices for ESA-listed species considered in this opinion.

Species	Listing Status	Critical Habitat	Protective Regulations
Chinook salmon (<i>Oncorhynchus tshawytscha</i>)			
Snake River spring/summer-run	T 6/28/05; 70 FR 37160	10/25/99; 64 FR 57399	6/28/05; 70 FR 37160
Steelhead (<i>O. mykiss</i>)			
Snake River Basin	T 1/05/06; 71 FR 834	9/02/05; 70 FR 52630	6/28/05; 70 FR 37160

Note: Listing status: ‘T’ means listed as threatened under the ESA.

2.2.1. Status of the Species and Critical Habitat

The status of the species and their critical habitat is summarized below (Table 7). The PBFs are essential to the conservation of the ESA-listed species because they support one or more of the species’ life stages (e.g., sites with conditions that support spawning, rearing, migration and foraging) (Table 8). More information can be found in recovery plans and status reviews for these species. These documents are available on NMFS WCR website (<http://www.westcoast.fisheries.noaa.gov/>).

Table 7. Listing classification and date, recovery plan reference, most recent status review, status summary, limiting factors, and critical habitat summary for species considered in this opinion.

Snake River basin steelhead	
<p><i>Listing Classification:</i> Threatened</p> <p><i>Listing Status:</i> 1/5/06 71 FR 834</p> <p><i>Recovery Plan Reference:</i> NMFS 2017</p> <p><i>Most Recent Status Review:</i> NMFS 2016</p>	<p><i>Species Status Summary</i></p> <p>This DPS comprises 24 populations. Two populations are at high risk, 15 populations are rated as maintained, 3 populations are rated between high risk and maintained, 2 populations are at moderate risk, One population is viable, and 1 population is highly viable. Four out of the five MPGs are not meeting the specific objectives in the draft recovery plan based on the updated status information available for this review, and the status of many individual populations remains uncertain (NMFS 2016). A great deal of uncertainty still remains regarding the relative proportion of hatchery fish in natural spawning areas near major hatchery release sites within individual populations.</p> <p><i>Limiting factors</i></p> <ul style="list-style-type: none"> • Adverse effects related to the main stem Columbia River hydropower system • Impaired tributary fish passage • Degraded freshwater habitat • Increased water temperature • Harvest-related effects, particularly for B-run steelhead • Predation • Genetic diversity effects from out of population hatchery releases
<p><i>Designation Date:</i> 9/02/05</p> <p><i>Federal Register Citation:</i> 70 FR 52630</p>	<p><i>Critical Habitat Status Summary</i></p> <p>Critical habitat encompasses 25 subbasins in Oregon, Washington, and Idaho. Habitat quality in tributary streams varies from excellent in wilderness and roadless areas, to poor in areas subject to heavy agricultural and urban development (Wissmar et al. 1994). Reduced summer stream flows, impaired water quality, and reduced habitat complexity are common problems. Migratory habitat quality in this area has been greatly affected by the development and operation of the dams and reservoirs of the Federal Columbia River Power System. A total of 12 dams have blocked and inundated habitat, impaired fish passage, altered flow and thermal regimes, and disrupted</p>

Snake River basin steelhead	
	<p>geomorphological processes in the main stem Snake River. These impacts have affected juvenile and adult steelhead through loss of historical habitat, altered migration timing, elevated dissolved gas levels, caused juvenile fish stranding and entrapment, and increased susceptibility to predation. In addition, land use activities have affected tributary habitats, affecting water quality and diminishing habitat quality. The most widespread ecological concerns pertain to a lack of habitat quality/diversity, degraded riparian conditions, low summer flows, and poor water quality (i.e., increased water temperatures in late summer/fall) (NMFS 2016).</p>
Snake River spring/summer-run Chinook salmon	
<p><i>Listing Classification:</i> Threatened</p> <p><i>Listing Status:</i> 6/28/05 70 FR 37160</p> <p><i>Recovery Plan Reference:</i> NMFS 2017</p> <p><i>Most Recent Status Review:</i> NMFS 2016</p>	<p><i>Species Status Summary</i></p> <p>This ESU comprises 28 extant and four extirpated populations. All except one extant population (Chamberlin Creek) are at high risk. Natural origin abundance has increased over the levels reported in the prior review for most populations in this ESU, although the increases were not substantial enough to change viability ratings. Relatively high ocean survivals in recent years were a major factor in recent abundance patterns.</p> <p><i>Limiting factors</i></p> <ul style="list-style-type: none"> • Degraded freshwater habitat • Effects related to the hydropower system in the main stem Columbia River, • Altered flows and degraded water quality • Harvest-related effects • Predation
<p><i>Designation Date:</i> 10/25/99</p> <p><i>Federal Register Citation:</i> 64 FR 57399</p>	<p><i>Critical Habitat Status Summary</i></p> <p>Critical habitat consists of river reaches of the Columbia, Snake, and Salmon rivers, and all tributaries of the Snake and Salmon rivers (except the Clearwater River) presently or historically accessible to this ESU (except reaches above impassable natural falls and Hells Canyon Dam). Habitat quality in tributary streams varies from excellent in wilderness and roadless areas, to poor in areas subject to heavy agricultural and urban development (Wissmar et al. 1994). Reduced summer stream flows, impaired water quality, and reduced habitat complexity are common problems. Migratory habitat quality in this area has been greatly affected by the development and operation of the dams and reservoirs of the Columbia River System. A total of 12 dams have blocked and inundated habitat, impaired fish passage, altered flow and thermal regimes, and disrupted geomorphological processes in the main stem Snake River. These impacts have affected juvenile and adult salmon through loss of historical habitat, altered migration timing, elevated dissolved gas levels, caused juvenile fish stranding and entrapment, and increased susceptibility to predation. In addition, land use activities have affected tributary habitats, affecting water quality and diminishing habitat quality. The most widespread ecological</p>

Snake River basin steelhead	
	concerns pertain to a lack of habitat quality/diversity, degraded riparian conditions, low summer flows, and poor water quality (i.e., increased water temperatures in late summer/fall) (NMFS 2016).

Table 8. Types of sites, essential physical and biological features, and the species life stage each PBF supports

Site	Essential Physical and Biological Features	Species Life Stage
Snake River Basin Steelhead^a		
Freshwater spawning	Water quality, water quantity, and substrate	Spawning, incubation, and larval development
Freshwater rearing	Water quantity & floodplain connectivity to form and maintain physical habitat conditions	Juvenile growth and mobility
	Water quality and forage ^b	Juvenile development
	Natural cover ^c	Juvenile mobility and survival
Freshwater migration	Free of artificial obstructions, water quality and quantity, and natural cover ^c	Juvenile and adult mobility and survival
Snake River Spring/Summer Chinook Salmon		
Spawning & Juvenile Rearing	Spawning gravel, water quality and quantity, cover/shelter (Chinook only), food, riparian vegetation, space (Chinook only), water temperature and access (sockeye only)	Juvenile and adult
Migration	Substrate, water quality and quantity, water temperature, water velocity, cover/shelter, food ^d , riparian vegetation, space, safe passage	Juvenile and adult

^a Additional PBFs pertaining to estuarine, nearshore, and offshore marine areas have also been described for Snake River steelhead. These PBFs will not be affected by the proposed action and have therefore not been described in this opinion.

^b Forage includes aquatic invertebrate and fish species that support growth and maturation.

^c Natural cover includes shade, large wood, logjams, beaver dams, aquatic vegetation, large rocks and boulders, side channels, and undercut banks.

^d Food applies to juvenile migration only.

Status information since the last status review in 2016

Since 2016, observations of coastal ocean conditions indicate that recent out migrant year classes of Snake River spring/summer Chinook have experienced below-average ocean survival during a marine heatwave and its lingering effects, which led researchers to predict the drop in adult Chinook salmon returns observed through 2019 (Werner et al. 2017). Some of the negative impacts on juvenile salmonids had subsided by spring 2018, but other aspects of the ecosystem (e.g., temperatures below the 50-meter surface layer) had not returned to normal (Harvey et al. 2019). Based on mainstem dam counts as of June 1, overall returns of spring Chinook salmon in 2020 also appear to be low, similar to 2019 counts. Expectations for marine survival are relatively mixed for juveniles that reached the ocean in 2019 (Zabel et al. 2020), suggesting that adult returns could increase somewhat in 2021. However, continued low jack returns as of June 1, 2020, suggest that adult numbers could remain low in 2021.

The best scientific and commercial data available with respect to the adult abundance of Snake River spring/summer Chinook salmon indicate a substantial downward trend in the abundance of natural-origin spawners at the ESU level from 2014 to 2019 (NMFS 2020a). The past 3 years (2017 through 2019) have shown the lowest returns since 1999. This recent downturn in adult abundance is thought to be driven primarily by marine environmental conditions and a decline in ocean productivity, because hydropower operations, the overall availability and quality of tributary and estuary habitat, and hatchery practices have been relatively constant or improving over the past 10 years. Increased abundance of sea lions in the lower Columbia River could also be a contributing factor (NMFS 2020a).

The best scientific and commercial data available with respect to the adult abundance of Snake River Basin steelhead indicates a substantial downward trend in the abundance of natural-origin spawners at the DPS-level from 2014 to 2019 (NMFS 2020a). The number of natural-origin spawners in the Upper Grande Ronde Main stem population appears to have been at or above the minimum abundance threshold established by the ICTRT, while the Tucannon River and Asotin Creek populations have remained below their respective thresholds. The 2019 abundance level for the Tucannon River population was lower than the most recent 5-year geomean (NMFS 2020a).

2.2.2. Climate Change Implications for ESA-listed Species and their Critical Habitat

Several studies have revealed that climate change has the potential to affect ecosystems in nearly all tributaries throughout the Snake River (Battin et al. 2007; ISAB 2007). Likely changes in temperature, precipitation, wind patterns, and sea-level height have implications for survival of Snake River salmonids in their freshwater and marine habitats. In the Pacific Northwest, most models project warmer air temperatures, increases in winter precipitation, and decreases in summer precipitation. Warmer air temperatures will lead to more precipitation falling as rain rather than snow. As the snow pack diminishes, seasonal hydrology will shift to more frequent and severe early large storms, changing streamflow timing, which may limit salmon survival (Mantua et al. 2009). In general, these changes in air temperatures, river temperatures, and river flows are expected to cause changes in salmon and steelhead distribution, behavior, growth, and survival, although the magnitude of these changes remains unclear. One of the largest drivers of climate-induced decline in salmon populations is projected to be the impact of increased winter peak flows, which scour the streambed and destroy salmon eggs (Battin et al. 2007). As climate change alters the structure and distribution of rainfall, snowpack, and glaciations, each factor will in turn alter riverine hydrographs. Climate and hydrology models project significant reductions in both total snow pack and low-elevation snow pack in the Pacific Northwest over the next 50 years (Mote and Salathé 2009), changes that will shrink the extent of the snowmelt-dominated habitat available to salmon. Such changes may restrict our ability to conserve diverse salmon life histories.

Higher water temperatures and lower spawning flows, together with increased magnitude of winter peak flows are all likely to increase mortality of salmon and steelhead. The Independent Scientific Advisory Board (ISAB) (2007) found that higher ambient air temperatures will likely cause water temperatures to rise. Salmon and steelhead require cold water for spawning and incubation. As climate change progresses and stream temperatures warm, thermal refugia will be

essential to persistence of many salmonid populations. Thermal refugia are important for providing salmon and steelhead with patches of suitable habitat while allowing them to undertake migrations through or to make foraging forays into areas with greater than optimal temperatures. To avoid waters above summer maximum temperatures, juvenile rearing may be increasingly found only in the confluence of colder tributaries or other areas of cold-water refugia (Mantua et al. 2009).

Climate change is expected to make recovery targets for salmon and steelhead populations more difficult to achieve because of changes to critical habitat (generally increasing temperature and peak flows, and decreasing base flows). Although changes will not be spatially homogenous, effects of climate change are expected to decrease the capacity of critical habitat to support successful spawning, rearing, and migration. Habitat action can address the adverse impacts of climate change on salmon. Examples include protecting and restoring riparian vegetation to ameliorate stream temperature increases (Battin et al. 2007; ISAB 2007).

The effects of the proposed action will occur over approximately five to eight years. Climate change, over the course of five years will not likely cause any measurable change in stream conditions for salmon and steelhead. The beneficial effects of the project will be long term and concurrent with the time period when appreciable climate change effects (e.g., on streamflow and water temperature) are expected to occur. The proposed action, by increasing native vegetation (to secure soils), and adding riparian plantings of native species (to enhance stream shading and wood recruitment), will likely decrease wildfire risk and improve riparian habitat in some places and may incrementally improve the resilience of some stream reaches to the effects of climate change.

2.3. Action Area

“Action area” means all areas to be affected directly or indirectly by the Federal action and not merely the immediate area involved in the action (50 CFR 402.02). The action area includes a 641-acre set of treatment areas within a larger wildfire burn zone east and south of Riggins Idaho, upstream and straddling the Salmon River. Treatment areas will be both along and upslope from the following streams and nearby smaller streams within the burned area (see Figure 2) above Salmon River, Lake Creek, Allison Creek, Van Creek, Elkhorn Creek, French Creek, and Fall Creek. The southern portion of the action area includes Hazard Creek, Hard Creek, and Hyatt Creek.

The action area includes the places within those drainages where the treatments will occur as well as the sections of those streams downstream to their mouths that may experience changes in water quality from the action. Herbicide treatment is only proposed for the northern portion of the action area, along the Salmon River and tributaries. On the Salmon River, rapid dilution of project-associated inputs of chemicals is expected, and effects are expected to occur at most 100 ft. below the downstream-most treatment site (see Figure 2, above). The action area is used by all freshwater life history stages of protected Snake River salmonid species. It also is used by migratory life stages of all Snake River salmonid species.

2.4. Environmental Baseline

The “environmental baseline” refers to the condition of the listed species or its designated critical habitat in the action area, without the consequences to the listed species or designated critical habitat caused by the proposed action. The environmental baseline includes the past and present impacts of all federal, state, or private actions and other human activities in the action area, the anticipated impacts of all proposed federal projects in the action area that have already undergone formal or early section 7 consultations, and the impact of state or private actions, which are contemporaneous with the consultation in process. The consequences to listed species or designated critical habitat from ongoing agency activities or existing agency facilities that are not within the agency’s discretion to modify are part of the environmental baseline (50 CFR 402.02).

The action area is located in the Hot Dry Canyons of Idaho within the Idaho Batholith Ecoregion (McGrath et al 2002). Elevations within the action area range from approximately 1,700 to 3,900 ft. The climate is characterized by hot and dry summers, with little winter snowfall. Monthly precipitation averages one to three inches, with an annual average precipitation of less than 17 inches¹. Land uses within the action area include rural residential roads and structures, logging, and light to moderate grazing. Predominant native vegetation includes mostly Ponderosa pine, mountain sagebrush and bunchgrasses, with alder trees along some of the riparian corridors. Trees and snags remaining from the 95,000-acre Tepee Springs fire in 2015 (Figure 1) average 12 to 24 inches in diameter at breast height.

Understory vegetation within the action area is heavily composed of non-native, invasive species such as meadow knapweed (*Centaurea jacea*), rush skeletonweed (*Chondrilla juncea*), common tansy (*Tanacetum vulgare*), yellow toadflax/butter and eggs (*Linaria vulgaris*), Scotch broom (*Cytisus scoparius*) and yellow star thistle (*Centaurea solstitialis*). When invasive weeds replace native vegetation, they can increase rates of soil erosion and water yield, and reduce slope stability. These effects occur through reductions in ground cover, which can occur through increased frequency of wildfires (Brooks et al. 2004, Fusco et al 2009), and reductions in root strength when perennial grasses are replaced with annual species such as spotted knapweed (Lacey et al. 1989) or cheat grass. Native riparian understory vegetation includes blue elderberry (*Sambucus nigra*), mock orange (*Philadelphus lewesii*), serviceberry (*Amelanchier alnifolia*), cottonwood (*Populus* spp.), rocky mountain maple (*Acer glabrum*), alder (*Alnus incana* and *A. viridus*), ninebark (*Physocarpus malvaceus*), and chokecherry (*Prunus virginiana*). These native species will be replanted during this proposed action.

The action area is within the Lower Salmon River subbasin, and as noted above, includes portions of the Salmon River, Allison Creek, West Fork Allison Creek, Van Creek, Lake Creek, Elkhorn Creek, Partridge Creek, French Creek, Little Salmon River, Berg Creek, Hazard Creek, and Brown Creek. Several smaller unnamed tributaries are also present in the action area. The Salmon River, a tributary of the Snake River, is a large system averaging 5,030 cubic ft. per second at the nearest USGS station, downstream of the action area at White Bird, Idaho (USGS 2019). The named creeks above are suitable size and gradient to support fish use and/or are

¹ <https://www.usclimatedata.com/climate/riggins/idaho/united-states/usid0218>
accessed 2/3/2021

documented as fish bearing. The smaller, ephemeral tributaries in the action area are not of sufficient size and gradient to provide suitable fish habitat. Similar to the larger pattern of present conditions of critical habitat noted in Table 6 above, baseline conditions of streams within the action area vary from highly functioning (few anthropogenic effects) to functioning at risk. These streams exhibit channel confinement from roads, streambank armoring and/or reduced riparian vegetation, and reduced complexity of fish habitat. From May 2016 through 2018, the BLM conducted restoration projects in the same action area, also in response to Tepee Springs fire damage. Notably completed were road and trail improvements, along with seeding and replanting native forest and riparian species. There was no new permanent road installed, nor use of herbicides (Tepee Springs Fire Emergency Stabilization and Rehabilitation Plan, DOI-BLM-ID-C020-2016-0004-CX)(BLM 2016).

Snake River spring/summer Chinook salmon from the South Fork Salmon MPG use streams within the action area for migration, spawning, rearing and overwintering. Both the South Fork Salmon population and the Little Salmon population will be exposed to potential impacts from the action. Both populations remain at high risk for extinction. NMFS' recovery scenario aims to achieve at least viable status (low risk) for the South Fork Salmon population, and maintained status (moderate risk) for the Little Salmon population (NMFS 2017). The Recovery plan (NMFS 2017) highlights improvements to both riparian areas and the floodplain, to reduce sediment delivery to streams, as goals to facilitate recovery.

Snake River Basin steelhead, from the Salmon River MPG, use streams within the action area for migration, spawning, rearing, and overwintering. While all twelve of the populations within the MPG migrate through the action area, only the Little Salmon and Chamberlain Creek populations use the streams within the action area for spawning, rearing, and overwintering. Both populations remain at moderate risk for extinction, and NMFS aims to achieve at least viable status (low risk) for the Chamberlain Creek population, and at least maintained status (moderate risk) for the Little Salmon population (NMFS 2017). Reducing sediment delivery to streams by roads, and rehabilitating riparian areas are noted recovery strategies for NMFS.

2.5. Effects of the Action

Under the ESA, "effects of the action" are all consequences to listed species or critical habitat that are caused by the proposed action, including the consequences of other activities that are caused by the proposed action. A consequence is caused by the proposed action if it would not occur but for the proposed action and it is reasonably certain to occur. Effects of the action may occur later in time and may include consequences occurring outside the immediate area involved in the action (see 50 CFR 402.17). In our analysis, which describes the effects of the proposed action, we considered 50 CFR 402.17(a) and (b).

In the course of gaining longer-term habitat improvements from replacing non-native vegetation with native vegetation, the activities may have some minor, short-term effects such as increased stream turbidity, riparian disturbance, and small amounts of herbicide in stream. NMFS worked closely with FEMA to incorporate minimization measures into the proposed action to reduce these short-term effects. However, some short-term adverse effects are reasonably certain to occur, and are associated with the chemical effects of the proposed vegetation treatments.

2.5.1 Effects to Species

2.5.1.1 Species Exposure

The proposed action would take place from early spring through fall each year, up to five years. Spawning adults, incubating eggs, and juvenile spring/summer Chinook salmon and steelhead life stages will be present in the action area during all or part of the project work period. Snake River spring/summer Chinook salmon spawn in tributaries from mid to late August at lower elevations, and through September at higher elevations (Table 9). Snake River Basin steelhead spawn in tributaries from April to May. While Chinook fry emerge from redds in late winter/early spring, steelhead fry emerge mid-summer. Both species spend at least one year rearing in freshwater, so juveniles of both species are likely to be present during project activities. Two populations of the steelhead Salmon River MPG (Little Salmon and Chamberlain Cr), and two populations of the spring/summer Chinook Salmon River MPG (Little Salmon and South Fork Salmon) will potentially be exposed during migration, spawning, emergence and rearing. During migration, all populations of the Salmon River MPG (Snake River Basin steelhead) may be exposed to project effects.

Table 9. Species and lifestage potentially at risk during treatment phases

Species	Lifestage	Presence/Timing
Snake River Basin steelhead (South Fork Salmon MPG)	Adult migration into Snake River	June - August
	Spawning	March - June
	Fry emerge	Mid-June - mid-July
	Juveniles emigrate	March - June
Snake River spring/summer Chinook (Salmon River MPG)	Adult migration into Snake River	Late summer
	Spawning	Mid-August - late September
	Fry emerge	Late winter - early spring
	Juveniles emigrate	Spring

2.5.1.2 Potential Pathways for Project Effects

The effects of the proposed action on salmon and steelhead are expected to occur from effects of the vegetation treatments (herbicide application, mechanical treatment, and reseeding/replanting) on fish habitat and fish through alterations of: (1) shade and water temperature; (2) sediment delivery, associated water quality, and stream substrate effects; (3) large wood recruitment; (4) water quality/toxicity; and (5) prey base/forage for the salmon and steelhead.

Shade and Water Temperature

Through the proposed mechanical and chemical treatments, the action will remove non-native shrub and herbaceous plant species and thereby temporarily reduce riparian cover and stream shade. The existing non-native shrubs and plants in some locations do provide streamside shade and cover for fish. However, significant shade loss is likely to be rare, occurring primarily from treating streamside knotweed and blackberry monocultures, and possibly from cutting streamside woody species such as knotweed. Most invasive plants are understory species that do not provide the majority of streamside shade and furthermore will be replaced by planted native vegetation. The loss of shade would persist until native vegetation reaches and surpasses the height of the invasive plants that were removed. Shade recovery may take one to several years, depending on the success of invasive plant treatment, stream size and location, topography, growing conditions for replacement plants, and the density and height of the invasive plants that were removed. The short-term shade reduction that is likely to occur due to removal of riparian weeds could slightly affect stream temperatures or dissolved oxygen levels, which could cause short-term stress to fish adults, juveniles and eggs.

Sediment Delivery

During the spring, each site will be prepared by creating conditions that promote seed-to-soil contact. Proposed ground disturbing activities include mechanical preparation through (1) masticating (grinding/chipping) Himalayan blackberry thickets without root removal and leaving material as ground cover, (2) using disk or chain harrows behind an ATV/tractor to remove the litter layer, and (3) employing ATVs to apply herbicides. Ground disturbance near streams may result in small amounts of sediment delivery, especially during rainstorms, before native plants become established to help hold soils. Stream crossings by equipment will occur at established roads – there will be no ‘wetted’ stream crossings. Project BMPs include equipment using existing culvert crossings and bridges (not fording the streams) and soil stabilization/sediment interception materials and techniques to minimize sediment delivery to streams.

In addition to mechanized ground disturbance, hand pulling of emergent vegetation along stream edges is likely to result in localized turbidity and mobilization of fine sediments. Treatment of knotweed and other streamside invasive species is likely to result in short-term increases in fine sediment deposition or turbidity when treatment of locally extensive streamside monocultures occurs.

The project is expected to increase sediment delivery to streams and cause turbidity in those ways mentioned above; however, the turbidity and sediment deposition effects in stream are expected to be small, temporary, and scattered within stream reaches. The short-term sediment increase from soil disturbance is unlikely to be large enough to appreciably change the stream substrate characteristics. For instance, soil disturbance by disking and harrowing will occur in patches, whereby surrounding vegetation left intact will act as a filter. New vegetative cover is expected to establish by the end of the first growing season. After the first few growing seasons, sediment delivery from hillslopes is likely to be reduced from present conditions, as a result of the proposed plantings as well as natural recolonizing of native perennial grasses and other native vegetation. Salmon and steelhead may be displaced by the turbidity and vegetation

removal activities and may experience small changes in stream substrates in areas they occupy; however, the fish are unlikely to be harmed by these small changes in their habitat and by moving within the stream reaches.

Large Wood Recruitment

The project includes planting native trees in riparian areas that are presently dominated by non-native shrubs including Himalayan blackberry and Japanese knotweed. Over a period of about 30-70 years, the native trees will mature and some of these trees will die and be recruited to the stream. In that way the project may provide some long-term beneficial effects at the scale of the sites/stream reaches where the native trees are planted. The increase in large wood on these riparian slopes and instream can provide soil holding, instream structure, pool formation, and substrate gravel retention. These features would increase the complexity of habitat for juvenile salmon and steelhead, and, at the site scale, help improve their growth and survival.

Water Quality/Toxicity

FEMA proposes to treat invasive plants adjacent to streams and rivers to improve the ecological function of habitat where ESA-listed species live. The effects of managing vegetation using physical controls (manual and mechanical removal) are subject to special conservation measures that limit the amount and extent of disturbance, and minimize the disturbance to fish and water quality (see *Sediment Delivery* above).

The effect of herbicide use on fish and habitat depends on the fate and transport of that herbicide and the toxicity of the herbicide. Herbicide treatments of invasive plants in riparian areas are not likely to result in disturbance to or displacement of ESA-listed fish because no treatments will be applied within the stream channel.

Stream margins often provide shallow, low-flow conditions, have a slow mixing rate with main stem waters, and are the site at which runoff and subsurface flows are introduced. Juvenile salmon and steelhead, particularly recently emerged fry, often use low-flow areas along stream margins. For example, wild Chinook salmon rear near stream margins until they reach about 60 mm in length. As juveniles grow, they migrate away from stream margins and occupy habitats with progressively higher flow velocities. Nonetheless, stream margins continue to be used by larger salmon and steelhead for a variety of reasons, including nocturnal resting, summer and winter thermal refuge, predator avoidance, and flow refuge. NMFS identified three scenarios for the analysis of herbicide application effects: (1) runoff from riparian application; (2) accidental application within perennial stream channels (e.g., via drift); and (3) runoff from intermittent channels and ditches. Each of these could occur via surface water or groundwater.

Spray and vapor drift are important pathways for herbicide entry into aquatic habitats. Several factors influence herbicide drift, including spray droplet size, wind and air stability, humidity and temperature, physical properties of herbicides and their formulations, and method of application. For example, the amount of herbicide lost from the target area and the distance the herbicide moves both increase as wind velocity increases. Under inversion conditions, when cool air is near the surface under a layer of warm air, little vertical mixing of air occurs. Spray drift is most

severe under these conditions, since small spray droplets will fall slowly and move to adjoining areas even with very little wind. Low relative humidity and high temperature cause more rapid evaporation of spray droplets between sprayer and target. This reduces droplet size, resulting in increased potential for spray drift. Vapor drift can occur when herbicide volatilizes. The formulation and volatility of the compound will determine its vapor drift potential. The potential for vapor drift is greatest under high air temperatures and low humidity and with ester formulations. For example, ester formulations of triclopyr are very susceptible to vapor drift, particularly at temperatures above 80°F (DiTomaso et al. 2006). Triclopyr TEA, as well as many 47 other herbicides and pesticides, are detected frequently in freshwater habitats within the action area (NMFS 2011).

Several conservation measures reduce the risk of herbicide drift. Ground equipment reduces the risk of drift, and hand equipment nearly eliminates it. Relatively calm conditions, preferably when humidity is high and temperatures are relatively low, and low sprayer nozzle height will reduce the distance that herbicide droplets will fall before reaching weeds or soil. Less distance means less travel time and less drift. Wind velocity is often greater as height above ground increases, so droplets from nozzles close to the ground would be exposed to lower wind speeds. The higher that an application is made above the ground, the more likely it is to be carried by faster wind speeds, resulting in long distance drift. Finally, the greater the distance the application is from the stream, the less likely it is for drift to reach the channel. The FEMA proposed action requires the use of conservation measures that will reduce the likelihood of drift as a pathway for herbicides to reach stream channels.

Surface water contamination with herbicides can occur when herbicides are applied intentionally or accidentally into ditches, irrigation channels or other bodies of water, or when soil-applied herbicides are carried away in runoff to surface waters. Direct application into water sources is generally used for control of aquatic species, and is not a component of the proposed action. Accidental contamination of surface waters can occur when irrigation ditches are sprayed with herbicides or when no-application buffer zones around water sources are not wide enough. In these situations, use of hand application methods will greatly reduce the risk of surface water contamination. The minimum buffer BPA has proposed for boom application methods is 100 feet, and only hand application is allowed within 100 ft. of a stream channel. These restrictions limit the opportunity for surface water contamination.

The contribution from runoff will vary depending on site and application variables, although the highest pollutant concentrations generally occur early in the storm runoff period when the greatest amount of herbicide is available for dissolution (Stenstrom and Kayhanian 2005; Wood 2001). Lower exposures are likely when herbicide is applied to smaller areas, when intermittent stream channels or ditches are not completely treated, or when rainfall occurs more than 24 hours after application. Under the proposed action, some formulas of herbicide can be applied up to the water's edge (with hand application techniques). Any juvenile fish in the margins of those streams are more likely to be exposed to herbicides as a result of overspray (highly unlikely to occur with hand application only within the riparian zone), inundation of treatment sites, percolation, surface runoff, or a combination of these factors. Overspray and inundation will be minimized through the use of restrictions on application method.

Groundwater contamination is another important pathway. Most herbicide groundwater contamination is caused by “point sources,” such as spills or leaks at storage and handling facilities, improperly discarded containers, and rinses of equipment in loading and handling areas, often into adjacent drainage ditches (DiTomaso 1997). Point sources are discrete, identifiable locations that discharge relatively high local concentrations. In soil and water, herbicides persist or are decomposed by sunlight, microorganisms, hydrolysis, and other factors. Proposed conservation measures minimize these concerns by ensuring proper calibration, mixing, and cleaning of equipment. Non-point source groundwater contamination of herbicides can occur when a mobile herbicide is applied in areas with a shallow water table. Proposed conservation measures minimize this danger by restricting the formulas used and staging areas, and the time, place and manner of their application to minimize offsite movement.

Herbicide toxicity. Herbicides included in this proposed action were selected due to their low to moderate aquatic toxicity to listed salmonids compared to those with higher risk. The risk of adverse effects from the toxicity of herbicides and other compounds present in formulations to listed aquatic species is mitigated by reducing stream delivery potential to waterbodies by restricting application methods. Near wetted stream channels, FEMA proposes to allow three aquatic labeled herbicides applied using only hand application methods (wicking/wiping/injection). FEMA will allow other herbicide formulations and other application methods (boom sprayer) when used at least 100 ft. from a stream channel. The associated application methods were selected for their low risk of contaminating soils and subsequently introducing herbicides to streams. However, direct and indirect exposure and toxicity risks are inherent in some application scenarios.

Generally, herbicide active ingredients have been tested on only a limited number of species and mostly under laboratory conditions. While laboratory experiments can be used to determine acute toxicity and effects to reproduction, cancer rates, birth defect rates, and other effects to fish and wildlife, laboratory experiments do not typically account for species in their natural environments and little data are available from studies focused specifically on the listed species in this opinion. This leads to uncertainty in risk assessment analyses. Environmental stressors (e.g., high temperatures) and other chemicals that co-occur with the applied herbicide (known as environmental mixtures) can increase the adverse effects of contaminants, but the degree to which these effects are likely to occur for various herbicides is largely unknown.

The effects of the herbicide applications to various representative groups of species have been evaluated for each proposed herbicide. The rainbow trout, a salmonid, is frequently used in standard toxicity tests and serves as a good surrogate for other ESA-listed salmonids. The effects of herbicide applications using spot spray, hand/select, and broadcast (boom) spray methods were evaluated under several exposure scenarios: (1) runoff from riparian (above the OHWM) application along streams, lakes and ponds, (2) runoff from treated ditches and dry intermittent streams, and (3) application within perennial streams (dry areas within channel and emergent plants). The potential for herbicide movement from broadcast drift was also evaluated.

Although the conservation measures will minimize the risk of drift and contamination of surface and groundwater, any herbicides reaching surface waters will likely result in mortality to fish during incubation, or lead to altered development of embryos. Stehr et al. (2009) found that the

low levels of herbicide delivered to surface waters are unlikely to be toxic to the embryos of ESA-listed salmon, steelhead and trout. However, mortality or sublethal effects such as reduced growth and development, decreased predator avoidance, or modified behavior may occur. Herbicides are likely to also adversely affect the food base for 49 listed salmonids and other fish, which includes terrestrial organisms of riparian origin, aquatic macroinvertebrates, and forage fish.

NMFS reviewed the aquatic toxicity of all herbicides proposed for use in the proposed action using analyses from the biological opinion NMFS prepared for Bonneville Power Administration’s Habitat Improvement Program (NMFS 2020b, refer to WCRO-202-00102) and other sources. Adverse effect threshold values for each species group were defined (where information was available) as either 1/20th of the LC50 value for listed salmonids, or the lowest acute or chronic “no observable effect concentration,” whichever was lower. A risk quotient (RQ) was calculated from a no adverse effect level divided by an Expected Environmental Concentration (EEC) (Table 10). The EEC is derived from a direct application of the active ingredient to a one-acre pond that is one foot deep, using the maximum application rate proposed for use. BPA also developed generic estimated environmental concentrations (GEEC) for all herbicides using EPA’s GENEEC modeling software; GENEEC simulates an application of herbicide near a water body. The GEEC (or EEC) is an extreme level that is unlikely to occur during implementation (because of conservation measures) and should be viewed as a worst-case situation. If a RQ is greater than 10, then the risk to an individual fish is low. If the RQ is less than one, then the risk to an individual fish is high.

Table 10. A summary of the risk quotient and level of concern calculated for the herbicides proposed for this action. These data are from NMFS 2020b or EPA 2001. Level of Concern was derived based on the RQ (when available) or the narrative assessment below.

Active Ingredient	Risk Quotient	
Aquatic Glyphosate	214	Low
Aquatic Triclopyr	75.5	Low
Metsulfuron-methyl	163	Low
Aminopyralid	417	Low
Metsulfuron-methyl	163	Low
Dimethylamine	34.6	Low
Indaziflam	no data	High
Imazapic	714	Low
Rimsulfuron	no data	Low
Metribuzin	no data	Moderate
Diuron	1.3 - 9 (EPA 2001)	Moderate

Most toxicity experiments evaluate mortality to the tested population, whereas NMFS is interested in whether an individual ESA-listed fish's fitness is compromised. As well, data on toxicity to wild fish under natural conditions are limited and most studies are conducted on lab specimens. Adverse effects could be observed in stressed populations of fish, and it is less likely that effects will be noted in otherwise healthy populations of fish. Chronic studies or even long-term studies on fish egg-and-fry are sometimes conducted. Risk characterizations for both terrestrial and aquatic species are limited by the relatively few animal and plant species on which data are available, compared to the large number of species that could potentially be exposed. This limitation and consequent uncertainty is common to most if not all ecological risk assessments. Additionally, in laboratory studies, test animals are exposed to only a single chemical. In the environment, humans and wildlife may be exposed to multiple toxicants simultaneously, which can lead to additive or synergistic effects. These factors contribute to uncertainty in our understanding of the effects of herbicide use on ESA-listed fish. Below is a description of the known toxicity of herbicides proposed for use.

Glyphosate. Glyphosate is a nonselective herbicide used to control grasses and herbaceous plants; it is the most commonly used herbicide in the world. It is moderately persistent in soil, with an estimated average half-life of 47 days (range 1-174 days). Glyphosate is relatively non-toxic for fish. There is a low potential for the compound to build up in the tissues of aquatic invertebrates. In resident freshwater fish, toxicity appears to increase with increasing temperature and pH. The U.S. Forest Service and Bureau of Land Management looked at the exposure of ESA-listed fish from the treatment of emergent knotweed with glyphosate. They looked at three pathways: overspray, foliar wash-off and leakage from stem injections. They found that potential for exposure varied with application rates, and that there was a potential for adverse effects at the higher application rate with all three-application methods. They concluded, however, that adverse effects were not likely to occur with the stem injection methods because only a few milliliters of glyphosate would be injected per stem, and it is unlikely that enough stems would be broken to result in instream concentrations exceeding the salmonid effects threshold.

Triclopyr. The environmental fate of triclopyr has been studied extensively. FEMA proposes to use the aquatic or TEA formulation of triclopyr; this formulation of triclopyr is not highly mobile, although soil adsorption decreases with decreasing organic matter and increasing pH (Pusino et al. 1994). Similarly, the toxicity of triclopyr to fish and their prey is relatively well characterized. BPA calculated at HQ of 75.5, indicating a low level of concern. Wan et al. (1987) present 96-hour LC 50 values for Garlon 3A (triclopyr TEA) for Chinook salmon, coho salmon, chum salmon, sockeye salmon and rainbow trout based on bioassays. These data showed relatively low toxicity for all species compared to different formulations. With the exception of aquatic plants, substantial risks to non-target species (including humans) associated with the contamination of surface water are low, relative to risks associated with contaminated vegetation. Stehr et al. (2009) observed no developmental effects at nominal concentrations of 10 mg/L or less for purified triclopyr alone or for the TEA formulations Garlon 3A and Renovate. NMFS's (2011) no-jeopardy consultation on EPA's registration of triclopyr only considered the BEE formulation, not the TEA formulation proposed for use by FEMA.

Metsulfuron-methyl. Metsulfuron methyl is used to control brush and certain woody plants, broadleaf weeds and annual grasses. It is active in soil and is absorbed from the soil by plants.

Metsulfuron dissolves easily in water, and has the potential to contaminate groundwater at very low concentrations. It has a half-life in water, when exposed to sunlight, of 1 to 8 days. Metsulfuron does not bio accumulate in fish, and EPA considers it to be practically nontoxic to fish. Metsulfuron can cause sublethal effects to early life stages of rainbow trout. Aquatic invertebrates do not appear to be sensitive to this herbicide. BPA calculated the HQ to be 163 (low level of concern) (NMFS 2020b). At proposed application rates and conservation measures, it is unlikely to cause sublethal effects in any exposed salmonids.

Aminopyralid. This is a relatively new selective herbicide first registered for use in 2005. It is used to control broadleaf weeds, and is from the same family of herbicides as clopyralid, picloram and triclopyr. Aminopyralid shows moderate mobility through the soil, but it does not bio concentrate in the food web. The primary means of exposure for fish and aquatic invertebrates is through direct contact with contaminated surface waters. Acute toxicity tests show aminopyralid to be practically non-toxic, with aquatic invertebrates showing more sensitivity. Thus, if aminopyralid does end up in surface waters, the most likely pathway of effect for salmon and steelhead is through loss of prey.

Dimethylamine. This herbicide is also known as 2,4-D amine. 2,4-D amine acts as a growth-regulating hormone on broad-leaf plants, being absorbed by leaves, stems, and roots, and accumulating in plants' growing tips. EPA analyzed the risk of 2,4-D to ESA-listed fish species in the Pacific Northwest (Borges et al. 2004). They concluded that the use of this herbicide (when used according to its label, in the amine form) posed no direct risk to listed salmon and steelhead. They found, however, there could be an indirect risk when used for aquatic weed control (not a use approved by FEMA) because of a loss of cover in rearing habitat. Various lab studies looked at the response of various life stages of fish, including Chinook salmon. While these studies noted various LC50 concentrations, they noted that most of the potential sub-lethal effects from exposure to 2,4- D amine have not been investigated with respect to endpoints that are considered important to the overall fish of salmonids. Exposure to 2,4-D has been reported to cause changes in schooling behavior, red blood cells, reduced growth, impaired ability to capture prey, and physiological stress (Gomez 1998, Cox 1999). Sublethal effects include a reduction in the ability of rainbow trout to capture food (Cox 1999). 2,4-D can combine with other pesticides and have a synergistic effect, resulting in increased toxicity. NMFS (2011d) consulted with USEPA on the effects of 2,4-D on listed Pacific salmonids. NMFS concluded that ESP's registration of 2,4-D will jeopardize all species considered in the consultation, and will adversely modify critical habitat for salmon and steelhead. As a reasonable and prudent alternative (RPA), NMFS (2011) restricted the use of 2,4-D during windy conditions (to minimize drift) and did not allow the use of the ester form when applied to water with listed salmonids. The use of the ester formulation is not part of FEMA's proposed action, and FEMA has imposed restrictions during windy conditions consistent with the RPA. If an applicant uses 2,4 D amine, FEMA requires a 100-ft buffer for application. These buffers are designed to prevent 2-4-D amine from reaching a waterbody. The risk of exposure to ESA-listed salmon and steelhead is very low.

Indaziflam. This pesticide has a number of trade names, depending on the formulation. It is used to control invasive winter annual grasses (Sebastian 2017), and is considered as a potential alternative to glyphosate. The reregistration (EPA 2016) has a groundwater advisory stating that the chemical may leach into groundwater if used in areas where soils are permeable, particularly

where the water table is shallow. Further, it is listed as having a high potential for reaching surface water via runoff for several months or more after application. It is listed as highly toxic to fish, aquatic invertebrates and plants (PMRA 2011, EPA 2010). Studies show the metabolites of degraded Indaziflam are more mobile in soils and toxicologically significant to non-target aquatic macrophytes. It is unlikely to bio accumulate in aquatic organisms, but early life stage exposure of fish was found to cause a reduction in fry survival. Studies to date have been conducted using fathead minnows; no studies have been reported using salmonid species. This project proposes to use indaziflam in upland areas only for the treatment of difficult to eradicate invasive winter annual grasses, preparing soil for reseeding efforts with native species. Due to NMFS' concern over indaziflam persistence/mobility in soil and potential to enter groundwater, FEMA and Idaho County agreed to restrict the use of this herbicide to use outside of the riparian areas.

Imazapic. Imazapic is used to control grasses, broadleaves, vines, and for turf height suppression in non-cropland areas. FEMA proposes to allow its use outside of a 100-foot buffer for boom application. Imazapic has an average half-life of 120 days in soil, is rapidly degraded by sunlight in aqueous solutions, but is not registered for use in aquatic systems. Even though BPA calculated a hazard quotient of 714 (low level of concern) in their analysis, Tu et al. (2001) reports that it is moderately toxic to fish. They do say that its rapid degradation in water renders it relatively safe to aquatic animals, and they also note that there is no potential for the herbicide to move from soils with surface water. Thus, the likelihood of imazapic exposure to ESA-listed salmon and steelhead is very low.

Rimsulfuron. This herbicide is used to control annual grasses and broadleaf weeds. The Bureau of Land Management conducted an ecological risk assessment for this herbicide in 2014 (BLM 2014). They found off-site drift up to 25 ft. using low boom application up to 100 ft. using maximum application rates. The study there was no risk to fish and aquatic invertebrates from surface runoff at typical application rates; however, they did not provide the data or information on target species to validate this finding. They also found no direct risk to salmonids based on modeling and stated that salmonids are not likely to be indirectly impacted by a reduction in food supply. Based on FEMA's proposed restriction on the application of this herbicide and the limited information available, it is likely that rimsulfuron is a low risk to salmon and steelhead in the action area.

Metribuzin. This herbicide is used to selectively control certain broadleaf weeds and grassy species. It was first registered as a pesticide in 1973, with 86 products now registered that include metribuzin. The primary routes of degradation are microbial metabolism and photolytic degradation on soil. Thus, these compounds are available to leach to groundwater and runoff to surface water because they are not volatile. It is persistent in groundwater, but not in well-mixed shallow surface water with good light penetration. EPA (1998) considers it practically non-toxic to fish on an acute basis, and moderately to slightly toxic to aquatic invertebrates on an acute basis. EXTOXNET, however, states that metribuzin is slightly toxic to fish. EPA (1998) considers metribuzin very mobile and highly persistent with a high potential to contaminate groundwater and surface water. Based on limited information, we conclude that this herbicide poses a moderate risk to salmon and steelhead because of its persistence in groundwater and surface runoff and its ability to concentrate thereby.

Diuron. Diuron is persistent, mobile, and found in both surface and groundwater. In the 1990s, there were reported incidents on non-direct lethal exposure to fish. EPA also reports that it is moderately toxic to rainbow trout, but highly toxic to cutthroat trout and fathead minnow. Cox (2003) reports that low concentrations of diuron affect fish by causing behavior changes (increased vulnerability to predation), reduction in food sources. Higher concentrations reduced the survival of juvenile fish and caused an inhibition of the nervous system and anemia. FEMA is allowing the use of diuron to treat invasive plants that are greater than 100 ft. from the stream, and is imposing other restrictions to limit the movement of diuron into the water. When fully applied, these BMPs likely result in a moderate risk to salmon and steelhead from diuron application. Due to NMFS' concern over diuron persistence/mobility in soil and potential to enter groundwater, FEMA and Idaho County agreed to restrict the use of this herbicide to use outside of the riparian areas.

Adjuvants. FEMA did not specify which adjuvants will be used with herbicides, but did note that they would be limited to water-soluble types, and that EPA label requirements for the adjuvants will be adhered to. There are three categories of adjuvants: colorants, surfactants and drift retardants. Because we have no information about the adjuvants FEMA is proposing to allow, we cannot assess the risk of salmon and steelhead except in a general way. Some surfactants can cause injury or death (R-11 and Entry II), some have a low level of concern, and we lack data on others. The likely pathway for adjuvants to enter streams will be through leaching/groundwater or aerial drift.

For the most part, the discussion above looked at acute and chronic response to exposure to a single chemical. The complexity of the real world, including exposure to multiple stressors (including other chemicals or high temperatures) and sublethal responses, will increase the likelihood of adverse reactions resulting in reduced survival over the long term. Sub-lethal effects can occur at levels substantially lower than lethal effects.

Stehr et al. (2009) studied developmental toxicity in zebrafish (*Danio rerio*), which involved conducting rapid and sensitive phenotypic screens for potential developmental defects resulting from exposure to six herbicides (picloram, clopyralid, imazapic, glyphosate, imazapyr, and triclopyr) and several technical formulations. Available evidence indicates that zebrafish embryos are reasonable and appropriate surrogates for embryos of other fish, including salmonids. The absence of detectable toxicity in zebrafish screens is unlikely to represent a false negative in terms of toxicity to early developmental stages of threatened or endangered salmonids. Their results indicate that low levels of noxious weed control herbicides are unlikely to be toxic to the embryos of ESA-listed salmon, steelhead, and trout. Those findings do not necessarily extend to other life stages or other physiological processes (e.g., smoltification, disease susceptibility, behavior).

The proposed project design criteria (including all conservation measures) include limitations on the herbicides, handling procedures, application methods, drift minimization measures, and riparian buffers. These are limiting thresholds that, together with the other limitations, will greatly reduce the likelihood that significant amounts of herbicide will be transported to aquatic habitats, although some herbicides are still likely to enter streams through aerial drift, in association with eroded sediment in runoff, and dissolved in runoff, including runoff from

intermittent streams and ditches. Even when used according to the EPA label and the proposed conservation measures, herbicides are reasonably likely to reach streams with listed fish. This is because of the uncertainty associated with the effectiveness of the conservation measures. There may be some sub-lethal effects to listed fish as a result of herbicide and adjuvant exposure. It is reasonable to expect that effects will include direct and indirect mortality, and increase or decrease in growth, changes in reproductive behavior, and reduction in number of eggs produced, developmental abnormalities, reduction in ability to osmoregulate or adapt to salinity gradients, reduced ability to respond to stressors, etc. Stream margins, adjacent to areas treated with herbicides, have the greatest potential for exposure to herbicides.

Lower exposures are likely when the treatment area is small, further from the stream, when intermittent channels or ditches are not completely treated, or when rainfall occurs more than 24 hours after application. FEMA is not proposing to use any herbicide within the wetted channel, but is allowing the use of three herbicides within 100 ft. of a channel. Any juvenile fish in the margins of those streams may be exposed to herbicides as a result of inundation of treatment sites, percolation, surface runoff, or a combination of these factors.

The risk to salmon and steelhead is mitigated by reducing the stream delivery potential, and using low toxicity herbicides within 100 ft. of the channel. Other restrictions apply, and the associated application methods were selected for their low risk of introducing herbicides to streams. Based on previous analyses (e.g., NMFS 2012) and information presented in the biological assessment and from other biological opinions completed by NMFS (e.g., NMFS 2020b), adverse effects may occur in stressed populations of fish as a result of the application of herbicides, but it is less likely that effect would be observed in healthy populations. Generally, herbicide active ingredients have only been tested on a limited number of species and mostly under laboratory conditions. Inferring risk to species from laboratory studies to how a species responds in a complex world is more uncertain. The risk analysis presented above describes how safety factors were included in the risk calculations. However, inferring actual risk based on laboratory analyses leads to uncertainty in the risk assessment analyses. Environmental stressors increase the adverse effects of contaminants, but the degree to which these effects are likely to occur for various herbicides is largely unknown. Given their longer residency in freshwater, juveniles have a greater likelihood of exposure.

Pesticide monitoring in Clearwater River tributaries by Campbell (2004; 2007; 2012) detected twelve herbicides in water. Results of those studies serve in general terms as useful surrogates to characterize herbicide/adjuvant concentrations likely to occur with the proposed action. In those studies, maximum concentrations of the twelve herbicides were all less than 1/1000th of the lowest no observed effect concentration (NOEC) recognized by EPA (EPA 2020). Similar monitoring data are not available for adjuvants that might be used in the proposed action, but relative dilution of adjuvants would likely be proportional to what was observed with the herbicides. Subtle behavioral effects that can influence fish survival may not be detected in routine assays that are used to derive the NOEC values. As such, sublethal effects such as impaired olfaction or maladaptive behaviors cannot be discounted and may still occur under the proposed action.

Biological effects on fish from the proposed chemical applications are likely to include physiological developmental effects for developing eggs, alevins, and newly emerged fry. The likelihood of physiological or developmental effects is low generally, but there may be isolated areas where redds or fry occupy an area where herbicide-affected groundwater would also tend to seep back into the stream. These can be places where steelhead in particular tend to spawn, eggs incubate, and early rearing occurs. Once fish are strong enough to swim, they will usually disperse out from these natal sites. Effects of the herbicide chemicals on the juvenile fish may include behavioral changes and possibly olfactory impairment (as discussed above). These effects in turn are expected to reduce feeding, growth, and avoidance of predators for a subset of the small number of juvenile salmon and steelhead that would be exposed to an appreciable concentration of the herbicide and adjuvant chemicals.

The design of FEMA's vegetation management program, including herbicide treatment, is intended to improve habitat for ESA-listed salmon and steelhead by improving habitat quality at the reach scale by replacing invasive plants with native plants that improve the function of the riparian ecosystem. The short-term effect of herbicide application is an increased potential for herbicide (and adjuvant) exposure. The conservation measures are designed to limit the potential for exposure. If the conservation measures work as intended, no fish should be exposed to any herbicide or adjuvant. Realistically, the conservation measures may not be enough to prevent movement of herbicides (via drift, surface water and groundwater) in all cases. Exposure is most problematic for chemicals that leach more readily, and ones that have an increased likelihood of lethal or sub-lethal response in juveniles or adults exposed. These include herbicides such as indaziflam, metribuzin and diuron, and adjuvants such as R-11. For these chemicals, it is likely that individual juvenile and adult salmon steelhead may respond with adverse effects.

The proposed action does not discuss whether mixtures of herbicides can be allowed, but there is nothing in the proposed action that prohibits it throughout the action area. This creates the possibility of interactions when these herbicides mix. If mixing does occur, Choudhury et al. (2000) found that adverse effects are most likely to be additive, not synergistic, because mixtures with components that affect the same endpoint by the same mode of action, and behave similarly with respect to uptake, metabolism, distribution and elimination tend to follow a dose addition formula. NMFS believes that even with an additive model, the risk to species is low because of the types of herbicides allowed and the conservation measures controlling their use.

Spills of herbicide chemicals and petroleum products from project machinery are unlikely because of product handling and fueling/chemical transfer restrictions that will keep these away from streams. There is a small possibility a substantial spill would occur on the ground beyond 100 ft. from streams; however, even in such an instance, application of the required containment and soil cleanup would likely be effective in preventing effects in streams. For this action, the likelihood of streams and fish ultimately being affected by chemical spills is small. If a spill occurs, it is likely to be very small, and it is unlikely that any of the spilled toxicants will reach the stream because of the multiple BMPs that are in place.

In summary, the proposed conservation measures, including limitations on the herbicides, handling procedures, application methods, drift minimization measures, and the use of dyes to indicate where herbicides have been applied, will reduce potential for over treatment, and

riparian buffers for some chemicals, will greatly reduce the likelihood that significant amounts of herbicide will be transported to aquatic habitats, although some herbicides are still likely to enter streams through aerial drift, in association with eroded sediment in runoff, and dissolved in runoff. Some individual fish are likely to be negatively impacted (sublethal effects-feeding, growth, response to predators) as a consequence of that exposure. The long-term consequences of invasive, non-native plant control will depend on the success of follow-up management actions to exclude undesirable species from the action area, and establish a secure native plant community that supports habitat for salmon and steelhead.

Prey Base/Forage

Juvenile salmon and steelhead eat various species of aquatic and terrestrial invertebrates, and within the action area rely on a diet of invertebrates for early growth and survival. Herbicides can have toxic effects on invertebrates at concentrations an order of magnitude lower than for effects on fish (see toxicity analysis above). For the reasons noted in the preceding section, leaching of project herbicides into streams is likely to occur, delivering low concentrations of herbicide within stream reaches adjacent to treatment areas. Because invertebrates can be killed at very low concentrations of herbicides and adjuvants, NMFS expects the action will reduce the invertebrate prey base in some reaches adjacent to treatment areas. These effects may occur during the five years of project implementation, and for up to three more years in the case of diuron, which can persist for up to 1000 days in soil. Other herbicides proposed for use can persist in soils from 5 to 343 days, thus we expect effects to prey for these herbicides to last up to one year following application.

As with our assessment of project-associated chemical toxicity effects on fish, we cannot quantify the effect on prey species, and therefore cannot quantify the consequence of loss of prey on the fish. The effects will be small because of the previously noted restrictions on chemical application location and techniques, and relatively low toxicity to invertebrates of the resulting instream chemical concentrations. Prey reductions in short reaches adjacent to treatment areas are not expected to affect growth and survival of individual juvenile salmon and steelhead. Juvenile fish move around within stream reaches to forage and grow before beginning their downstream migrations, and the fish affected by a loss of prey in one reach can easily move to an adjacent reach with abundant prey.

FEMA proposes to allow the use of biological controls—applications of insect species that target the non-native plants. The insect species that may be used include various species of beetles (plant host-specific weevils) and one species of moth (see Table 3, above). None of the proposed biological control species includes an aquatic life stage; therefore, they would not compete with the aquatic invertebrates, which form the majority of the diet of juvenile salmon and steelhead. The weevils and moths may compete somewhat with terrestrial invertebrates adjacent to streams with salmon and steelhead (thus potentially part of the prey base), until the time when those specific non-native host plants are replaced by the native plant species. These particular USDA approved plant control insect species tend not to eat the native plants and will not outcompete the native terrestrial insect species once the native vegetation is restored. With such small, short-term effects to terrestrial insects in treatment reaches, the prey base for salmon and steelhead

likely will not be appreciably affected, and this aspect of the proposed action will not reduce the growth and survival of the fish.

2.5.1.3 Summary of Effect to Species

Snake River spring/summer Chinook salmon of all life stages will likely be exposed to effects from both herbicides and impacts to water quality (exposure to herbicides, increased water temperatures and decreased dissolved oxygen) at the reach scale. The Little Salmon population and the South Fork Salmon population, both from the South Fork Salmon MPG, will be exposed to these changes in habitat when they are adjacent to reaches within the action area that have been treated. All life stages will be exposed, but we anticipate that eggs and juveniles are most likely to exhibit changes in their fitness through reduced growth and altered response to predators.

Snake River Basin steelhead of all life stages are also likely to be exposed to effects from herbicides entering streams and loss of cover at the reach scale. The Little Salmon and Chamberlain Creek populations within the Salmon River MPG will be exposed and, similar to Chinook salmon, eggs and juveniles will experience a loss in fitness through reduced growth and altered response to predators. These effects are likely to occur at a reach scale within the action area.

2.5.2 Effects to Critical Habitat

Designated critical habitat for Snake River spring/summer Chinook salmon and Snake River Basin steelhead occurs in each of the streams where the treatments are proposed. The treatment areas are either adjacent to or upstream from critical habitat for both of the species. The proposed action affects critical habitat through vegetation management activities that include disking or harrowing soils, planting native grasses and woody vegetation, removing blackberry thickets, and weed control efforts that include herbicide use. With the exception of herbicide use, these vegetation management activities are unlikely to cause meaningful changes in critical habitat. The proposed action will affect the following PBF of critical habitat for the species: water quality (including shade/temperature), substrate, cover/shelter, and forage/food. The effects of the action on these PBF are discussed below.

Water Quality PBF

As discussed above in the Effects to Species section, Shade and Water Temperature subsection (Section 2.4.1), the proposed action has the potential to temporarily affect water temperature through removal of non-native vegetation that in some instances is shading the streams. Through the proposed mechanical and chemical treatments, the action will remove non-native shrub and herbaceous plant species and thereby temporarily reduce riparian cover and stream shade. Through seeding and planting post treatment, the non-native species will be replaced by native species. In streamside areas dominated by monocultures of blackberry or knotweed (a maximum of 78 acres in total), the removal of these species will also reduce the suppression of and help foster growth of some trees that provide more shade to the streams in the long term. The interim loss of shade along streams, until the native vegetation grows in, is likely to be small and

temporary, lasting approximately one to five years. These small, short-term effects at the site scale are unlikely to cause appreciable change to the water temperature aspect of the water quality PBF within the action area stream reaches.

As discussed above in the Effects to Species section, Sediment Delivery subsection (Section 2.5.1), the proposed action may also cause small, short-term effects on the suspended sediment aspect of water quality. The proposed ground disturbing activities include using disk or chain harrows, machinery for grinding up/chipping the removed shrubs (described as “mastication” of the invasive shrubs), and ATVs for applying herbicides. Ground disturbance near streams may result in small amounts of sediment delivery, especially during rainstorms, before native plants become established to help hold soils. Project BMPs include equipment using existing culvert crossings and bridges (not fording the streams) and soil stabilization/sediment interception materials and techniques to minimize sediment delivery to streams. In addition to ground disturbance, hand pulling of emergent vegetation along stream edges is likely to result in localized turbidity and mobilization of fine sediments. Treatment of knotweed and other streamside invasive species is likely to result in short-term increases in turbidity when treatment of locally extensive streamside monocultures occurs (a maximum of 78 non-contiguous acres). These effects may cause small, brief changes in the water quality PBF at the reach scale where sediments may enter the water, but will not appreciably affect PBF function within the action area.

As discussed above in the Effects to Species section, Water Quality/Toxicity subsection (Section 2.5.1), the proposed action’s potentially most substantive effect on water quality will be from herbicide and adjuvant chemicals leaching into streams. This effect will likely be short-term and in low concentration; however, reach-scale chemical effects may temporarily reduce the function of the water quality PBF within portions of the action area streams. The action includes use of three herbicides within 100 ft. of streams, and eight herbicides in areas beyond 100 ft. of streams. These herbicides and their application rates and basic persistence and mobility properties are listed in the Proposed Action section Table 3, above. The herbicides will not be applied directly to wetted areas or to plants that are rooted in flowing water; however, applications of the three herbicides and accompanying adjuvants in areas immediately along streams is likely to result in small concentrations of these chemicals leaching into action area streams. It is also possible that small amounts of the herbicides and adjuvants that were applied beyond 100 ft. of the streams will make their way into streams through leaching/groundwater.

There is substantial uncertainty about concentrations of the herbicides that will occur in stream; however, NMFS anticipates the effects will be at small scales and/or involve low concentrations and effects within the action area for one or more of the following reasons for each chemical: moderate to low toxicity; moderate to low potential to move in soils; relatively low concentrations due to prohibition of boom spraying near streams; and a 100-ft riparian buffer will be implemented for herbicides that have greater toxicity. As discussed in section 2.5.1 above, monitoring data from areas where herbicides are applied more routinely, and likely without the added restrictions (beyond EPA label restrictions) that FEMA/Idaho County propose in this case, indicate that only very low concentrations of the chemicals are found (Campbell (2004; 2007; 2012). Similar monitoring data are not available for adjuvants that might be used in the proposed action, but adjuvant concentrations are likely to be proportional to the herbicide concentrations.

Leaching of the herbicides and adjuvants into streams will likely occur, and the effect is possible for up to eight years (up to five years of project implementation and up to 3 years of herbicide input following treatment) from the start of the project. These herbicide inputs are likely to be episodic (associated with freshets) and will occur at the reach scale. These changes in the water quality PBF will be spatially patchy and at a small scale when compared to the entire action area.

It is very unlikely that spills of herbicide chemicals and petroleum products would occur and reach streams. Product handling and fueling/chemical transfer restriction BMPs will keep the tanks and storage of fuels and herbicides away from streams. There is a small possibility a spill would occur on the ground beyond 100 ft. from streams; however, this likely would be effectively cleaned up and contained. NMFS does not expect the water quality PBF to be affected by any project-related chemical spill.

Substrate PBF

As discussed above in the Effects to Species section, Sediment Delivery subsection (Section 2.5.1), the project is expected to increase sediment delivery temporarily because of vegetation removal in near stream areas; however, the sediment deposition effects in stream are expected to be small, temporary, and scattered within stream reaches due to the patchy nature of riparian treatment within the action area. Re-planting and natural processes of revegetation that will occur within one to five years, the project will likely increase soil stability and somewhat reduce baseline levels of sediment delivery in these creeks (Brooks et al 2004; Fusco et al 2009; Lacey et al 1989). Those longer-term beneficial effects will likely also be small and difficult to detect. Project associated changes to the substrate PBF will be very small and will not affect its function.

Cover/Shelter PBF

As discussed above in the Effects to Species section, Shade and Water Temperature and Large Wood Recruitment subsections (Section 2.5.1), the project will temporarily reduce stream edge cover through riparian vegetation removal, and will likely result in a long-term increase in riparian trees and eventual large wood/structure in streams at a reach scale over 30-70 years. Both of these effects will change the cover/shelter PBF in reaches of streams with riparian treatment within the action area. These effects will likely not appreciably reduce or increase the function of the cover/shelter PBF at the scale of the action area.

Forage/Food PBF

As discussed above in the Effects to Species section, Prey Base/Forage subsection (Section 2.5.1), herbicides tend to have toxicity effects on invertebrates at concentrations an order of magnitude lower than for effects on fish. Leaching of project herbicides and adjuvants into streams is likely to occur, but the effects are likely to be small—delivering low concentrations in reaches adjacent to treatment. Because invertebrates can be killed at lower concentrations of the herbicides, concentrations that may occur in certain settings of chemical application and shallow groundwater with this project, NMFS expects the action will reduce the invertebrate prey base for salmon and steelhead in short reaches adjacent to application areas. These effects may occur

during the one to five years of project implementation and for up to three more years because of the persistence of the herbicide diuron in soil. The effects will be small because of the previously noted restrictions on chemical application location and techniques. The project effects on invertebrates will likely be limited to reaches adjacent to treatment areas within the action area, and will not appreciably reduce the function of the food/forage PBF at the scale of the action area.

The project's application of non-native plant targeting insect species as biological controls may have temporary and small effects on native terrestrial-riparian insect species that juvenile salmon and steelhead eat. However, the aquatic invertebrates that form the bulk of the prey base would not be affected. Also, the native terrestrial insects will ultimately outcompete the introduced insects, which are host specific to the non-native plants. The biological control aspect of the proposed action, therefore, will not appreciably reduce the function of the forage/food PBF at the scale of the action area.

2.6. Cumulative Effects

“Cumulative effects” are those effects of future state or private activities, not involving federal activities, that are reasonably certain to occur within the action area of the federal action subject to consultation (50 CFR 402.02 and 402.17(a)). Future federal actions that are unrelated to the proposed action are not considered in this section because they require separate consultation pursuant to section 7 of the ESA.

Some continuing non-federal activities, such as grazing and road use, are reasonably certain to contribute to climate effects within the action area. However, it is difficult if not impossible to distinguish between the action area's future environmental conditions caused by global climate change that are properly part of the environmental baseline vs. cumulative effects. Therefore, all relevant future climate-related environmental conditions in the action area are described in the environmental baseline (Section 2.4).

In the Salmon River drainage, Idaho County lists active mining claims in and upstream from the action area, along both sides of the Salmon River, Allison Creek, Lake Creek, French Creek, and along Hazard Creek in the Little Salmon River drainage² (Figure 4). The Salmon River placer mining claims straddle the main stem and several tributaries. The lower left quadrant of figure 4 shows mining claims in the Hazard Creek drainage, tributary to the Little Salmon River. Many of these claims were filed between 2010-2020, with gold mines along Fall Creek originating as early as the 1990s. Mines are primarily placer mines, with several lode and Millsite claims. Placer mining of alluvial substrate directly impacts the stream channel habitat, so sediment disruption and habitat modification are to be expected as these mines are worked in the future.

² https://thediggings.com/usa/idaho/idaho-id049/township-id080270n0060e/map?bounds=45.322219956396964_-116.5203094482422_45.09485258791474_-115.6414031982422&disposition=a
accessed 2/3/2021

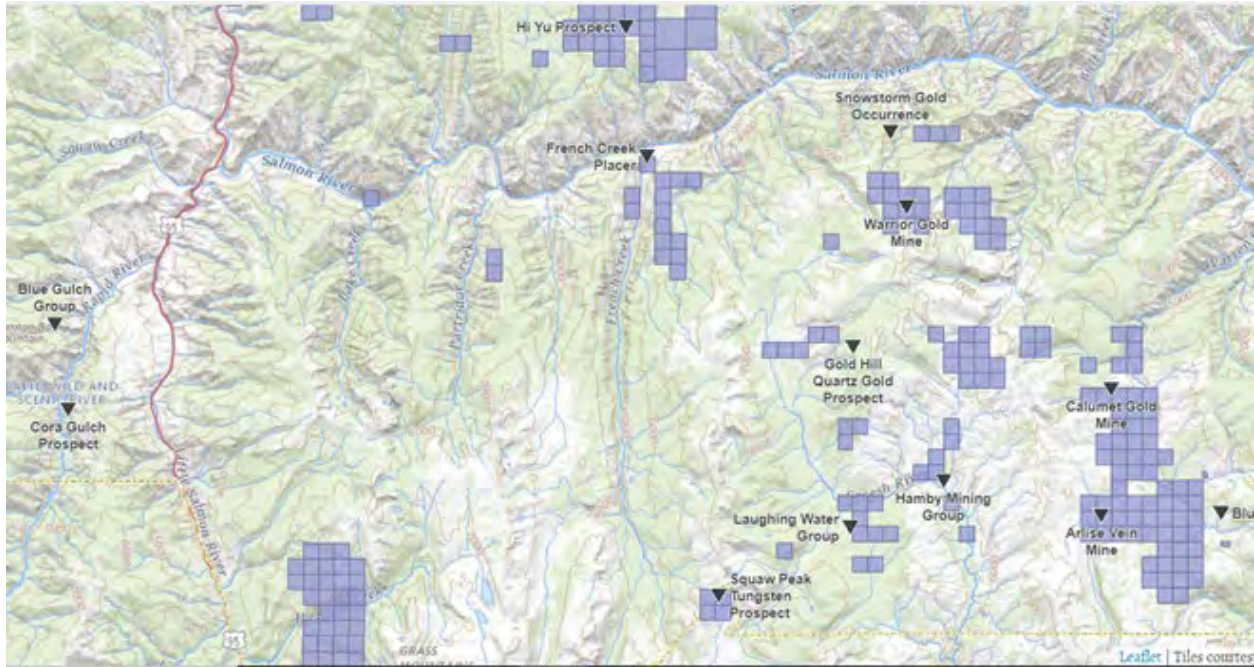


Figure 4. Active mining claims in and upstream from the action area. Placer mining claims straddle the main stem Salmon River and several tributaries. The lower left quadrant shows mining claims in the Hazard Creek drainage, tributary to the Little Salmon River.

Idaho County plans to spend \$70 million on transportation infrastructure projects in the near future, with projects identified in Idaho Transportation Improvement Program’s 2021-2027 draft plan. Several ITIP proposed projects are for culvert replacement, highway overlays and rehabilitations, bridge maintenance and repair, and road design improvements. In 2024, Hat Creek Bridge is slated for replacement. Hat Creek bridge is downstream of the southern project area (featuring Hazard Creek restoration sites), alongside the Little Salmon River. While not certain, it is expected that these near future projects will involve a federal nexus and require ESA Section 7 consultation, thus are not cumulative effects.

2.7. Integration and Synthesis

The Integration and Synthesis section is the final step in our assessment of the risk posed to species and critical habitat as a result of implementing the proposed action. In this section, we add the effects of the action (Section 2.5) to the environmental baseline (Section 2.4) and the cumulative effects (Section 2.6), taking into account the status of the species and critical habitat (Section 2.2), to formulate the agency’s opinion as to whether the proposed action is likely to: (1) Reduce appreciably the likelihood of both the survival and recovery of a listed species in the wild by reducing its numbers, reproduction, or distribution; or (2) appreciably diminish the value of designated or proposed critical habitat as a whole for the conservation of the species.

Species

In 2015, Tepee Springs Fire burned 95,000 acres within the southern portion of Idaho County, Idaho. Invasive weed species and annual grasses quickly replace native vegetation on steep slopes, increasing soil erosion and water yield. The proposed action is designed to reduce these negative impacts in the action area by replacing nonnative plant species with native species. FEMA is funding the project, and it will be implemented by Idaho County. The proposed action will likely provide benefits to fish habitat over the long term by supporting complex habitat features (large wood) and reduced sediment in the substrate including spawning redds.

However, the proposed action is likely to have short-term negative impacts during the five years of project implementation and potentially another three years of herbicide movement to streams in the action area. There will likely be a short-term reduction in stream cover at a reach scale where the invasive plants are removed, with a possible consequence of increased water temperatures and decreased dissolved oxygen. As well, there may be some movement of herbicides into the streams, particularly when the application is adjacent to streams. However, FEMA and Idaho County have committed to implementing conservation measures, which will reduce the likelihood of herbicides reaching the stream via drift, surface runoff or groundwater. We expect Snake River spring/summer Chinook salmon and Snake River Basin steelhead (juveniles and adults) will experience reduced water quality, and we expect juveniles of both species may experience reduced feeding, growth, olfactory impairment and behavioral changes that reduce their fitness at the reach scale (sublethal effects).

It is unlikely that the project will exacerbate the effects of climate change on fish and their habitat because of the short-term nature of the proposed action.

Snake River spring/summer Chinook salmon are listed as threatened. Two populations from the South Fork MPG use the action area for migration, spawning, rearing, and overwintering. Both populations (South Fork Salmon and Little Salmon) are at high risk of extinction, to achieve receiver, the South Fork Salmon population must achieve at least low risk status, and the Little Salmon population must achieve moderate risk status.

Snake River Basin steelhead are listed as threatened, and use the action area for migration, spawning, rearing and overwintering. The two populations in the action area (Little Salmon and Chamberlain Creek) are both at moderate risk of extinction. For recovery, Chamberlain Creek must improve to at least low risk status. The recovery plans for both species both note needed improvements in sediment delivery and improvements to riparian areas and floodplains. Over the long term, the proposed action aims to improve both attributes over the long term, although there may be some localized negative impacts in the short term (3-8 years).

From 2016-2018, the Bureau of Land Management conducted restoration projects in the action area, also in response to Tepee Springs fire damage. They completed road and trail improvements, along with seeding and replanting native forest and riparian species.

The proposed action will not appreciably increase the probability of extinction or slow recovery of the affected populations of Snake River spring/summer Chinook salmon and Snake River Basin steelhead because: (1) The affected populations are not expected to go extinct within the

next 3-5 years; (2) the effect on the productivity of the proposed populations may be positive after five years; (3) the effect on productivity and survival for the affected populations are expected to be minor and short-term; and (4) we do not expect that implementation of the proposed action will change the viability status or recovery potential of the affected populations. Because the viability of the affected populations is not likely to change, we do not expect that the proposed action will change the risk of extinction for the Salmon River steelhead MGP or the South Fork spring/summer Chinook MPG. Thus, implementation of the proposed action will not increase the probability of extinction for Snake River Basin steelhead or Snake River spring/summer Chinook salmon. We considered both the survival and recovery of the affected species.

Critical Habitat

For reasons described above, the proposed action may reduce the function of the substrate, cover/shelter, forage, water quality PBFs at the reach scale within the action area. However, the proposed action is not likely to appreciably diminish the conservation value of critical habitat for Snake River spring/summer Chinook salmon and Snake River Basin steelhead at the designation scale because: (1) the proposed action is expected to result in improvements in the conservation value of these PBFs at the reach scale in the future; and (2) the short-term effects will be localized, and adequate high quality habitat is available for achieving these life functions within the action area.

2.8. Conclusion

After reviewing and analyzing the current status of the listed species and critical habitat, the environmental baseline within the action area, the effects of the proposed action, the effects of other activities caused by the proposed action, and cumulative effects, it is NMFS' biological opinion that the proposed action is not likely to jeopardize the continued existence of ESA listed Snake River Basin steelhead or Snake River spring/summer Chinook salmon, and is not likely to destroy or adversely modify the designated critical habitat of those species.

2.9. Incidental Take Statement

Section 9 of the ESA and Federal regulations pursuant to section 4(d) of the ESA prohibit the take of endangered and threatened species, respectively, without a special exemption. "Take" is defined as to harass, harm, pursue, hunt, shoot, wound, kill, trap, capture or collect, or to attempt to engage in any such conduct. "Harm" is further defined by regulation to include significant habitat modification or degradation that actually kills or injures fish or wildlife by significantly impairing essential behavioral patterns, including breeding, spawning, rearing, migrating, feeding, or sheltering (50 CFR 222.102). "Incidental take" is defined by regulation as takings that result from, but are not the purpose of, carrying out an otherwise lawful activity conducted by the Federal agency or applicant (50 CFR 402.02). Section 7(b)(4) and section 7(o)(2) provide that taking that is incidental to an otherwise lawful agency action is not considered to be prohibited taking under the ESA if that action is performed in compliance with the terms and conditions of this ITS.

2.9.1 Amount or Extent of Take

In the opinion, NMFS determined that incidental take is reasonably certain to occur as follows:

The proposed action will result in a loss of stream cover in some reaches within the action area. This change in stream cover will likely result in increased water temperatures and decreased dissolved oxygen in a subset of those reaches. This change in water quality will be experienced by a few individual Snake River spring summer Chinook salmon juveniles (Salmon River MPG, Little Salmon and South Fork Salmon populations) and Snake River Basin steelhead (Salmon River MPG, Little Salmon and Chamberlain Creek populations). The exposure will reduce the fitness of these juveniles. It is not possible to quantify the harm to these few individuals. When take cannot be adequately quantified, NMFS describes the extent of take through the use of surrogate measures of take that would define the limits anticipated in this opinion. Extent of riparian acres disturbed by vegetation removal is relatively easy to ascertain and, as a quantifiable habitat indicator, can be accurately measured. In this case, the extent of take for this pathway of effect will be described as the amount of riparian habitat disturbed. The extent of take exempted by this ITS would be exceeded if more than 78 acres of riparian habitat is disturbed.

A second pathway of effects that is likely to harm individual Snake River spring summer Chinook salmon (Salmon River MPG, Little Salmon and South Fork salmon populations) and Snake River Basin steelhead (Salmon River MPG, Little Salmon and Chamberlain Creek populations) is exposure to herbicides as described in the effects section. Leaching of herbicides and adjuvants into streams is likely to occur within a subset of the action area. The concentrations of chemicals entering the stream in that manner can be sufficient to have sublethal effects on the eggs and juvenile Chinook salmon and steelhead that will cause reduced feeding, growth and predator avoidance. The specific stream locations that will experience herbicide concentrations sufficient to cause sublethal effects on eggs and juvenile fish cannot be determined, and therefore the number of fish exposed and affected cannot be quantified. The number of acres proposed for treatment (641 acres) is causally linked to the amount of herbicide that reaches a stream with ESA-listed fish. NMFS will use the extent of treatment area (641 acres) as a surrogate for take. NMFS will consider the extent of take exceeded if the area treated with herbicide exceeds 641 acres.

2.9.2 Effect of the Take

In the biological opinion, NMFS determined that the extent of anticipated take, coupled with other effects of the proposed action, is not likely to result in jeopardy to the species, destruction, or adverse modification of critical habitat.

2.9.3 Reasonable and Prudent Measures

“Reasonable and prudent measures” are nondiscretionary measures that are necessary or appropriate to minimize the impact of the amount or extent of incidental take (50 CFR 402.02).

The FEMA shall:

1. Minimize incidental take from project activities by minimizing the amount of herbicide and change in water quality with ESA-listed salmon and steelhead.
2. Ensure completion of a monitoring and reporting program to confirm that the terms and conditions in this ITS were effective in avoiding and minimizing incidental take from permitted activities and that the extent of take was not exceeded.

2.9.4 Terms and Conditions

The terms and conditions described below are non-discretionary, and the FEMA or any applicant must comply with them in order to implement the RPMs (50 CFR 402.14). The FEMA or any applicant has a continuing duty to monitor the impacts of incidental take and must report the progress of the action and its impact on the species as specified in this ITS (50 CFR 402.14). If the entity to whom a term and condition is directed does not comply with the following terms and conditions, protective coverage for the proposed action would likely lapse.

1. To implement RPM 1 (minimize take from project activities), the FEMA and Idaho County shall require the following as conditions of funding and/or permitting:
 - a. Ensure that Indaziflam and Diuron are not applied within 100' of any floodplain (100-yr floodplain).
 - b. Ensure that the adjuvants Entry II and R-11 are not used for this proposed action.
 - c. For FEMA, ensure that requirements for the funding are consistent with the project description, conservation measures, and terms and conditions in the BA and this opinion.
2. To implement RPM 2 (monitoring and reporting), the FEMA shall:
 - a. Ensure that Idaho County monitors herbicide application to comply with product labels and the additional application restrictions FEMA specified in the proposed action.
 - b. Require that if there is a spill of chemicals or fuel, activities will be ceased immediately and actions will be taken to contain and clean up the spill.
 - c. Contact NMFS if more than 641 acres of vegetation are to be treated with herbicides.
 - d. Submit a monitoring report (with information on herbicide application rates and areas) by April 15 of the year following project completion to: Snake River Basin Office email nmfswcr.srbo@noaa.gov.

2.10. Conservation Recommendations

Conservation recommendations are defined at 50 CFR 402.02, and, for this consultation, are as follows:

1. Use as little herbicide as is required for the desired effect.

2.11. Reinitiation of Consultation

This concludes formal consultation for the Tepee Spring Vegetation Management Project.

As 50 CFR 402.16 states, reinitiation of consultation is required and shall be requested by the Federal agency or by NMFS where discretionary Federal agency involvement or control over the action has been retained or is authorized by law and if: (1) The amount or extent of incidental taking specified in the ITS is exceeded; (2) new information reveals effects of the agency action that may affect listed species or critical habitat in a manner or to an extent not considered in this opinion; (3) the identified action is subsequently modified in a manner that causes an effect to the listed species or critical habitat that was not considered in the biological opinion; or (4) a new species is listed or critical habitat designated that may be affected by the action.

2.12. “Not Likely to Adversely Affect” Determinations

2.12.1 Snake River Sockeye Salmon and Critical Habitat

Snake River sockeye salmon (*O. nerka*) occur within the action area. The Snake River sockeye salmon ESU was listed as endangered under the ESA in 1991 and their critical habitat was designated in 1993. FEMA determined that the action as proposed may affect, but is not likely to adversely affect Snake River sockeye salmon and their designated critical habitat. Snake River sockeye salmon are present in the action area within the main stem Salmon River only. They migrate through during the summer (peak migration from mid-June through July, with a few stragglers in September and October) as adults and during the spring (April-June) as juveniles. Their critical habitat in the action area is strictly the Salmon River and its riparian areas.

Both adult and juvenile sockeye salmon will be exposed to the effects of the proposed action. Juveniles will be exposed during their downstream migration in the spring, and adults will be exposed during their upstream migration during the summer. Adult sockeye salmon generally do not feed during their upstream migration so will not experience a loss of potential prey. They may be exposed to herbicide during their migration, but these exposures will be transitory during their rapid migration, and at very low concentrations since the herbicides that are allowed for use in the riparian have very low toxicity and are subject to strict BMPs to limit their movement. Thus, the likelihood of herbicides reaching the main stem Salmon River at harmful concentrations is unlikely. Further, adult sockeye tend to migrate in deeper water, away from the stream margins where herbicide concentrations will be greater. We do not expect that the project effects will reduce the fitness of adult sockeye salmon.

As stated above, juvenile sockeye salmon will be exposed to the effects of the proposed action during their downstream migration in the spring. Their downstream migration is relatively rapid, with survival from Redfish Lake and through the Salmon River linked to avian and perhaps piscivorous predation (Axel et al. 2015). Juveniles will be exposed to low concentrations of herbicide and a loss of cover and reduced prey. Juvenile migration is not limited by temperature or prey availability, and a reach-scale, short-term change in either temperature or prey availability is not likely to affect a fish's ability to grow and survive. As described above, herbicide concentrations are expected to be low because herbicides allowed for use in riparian areas have low toxicity and proposed conservation measures will restrict the ability of the herbicide to move via drift, surface runoff and groundwater. Groundwater pathways may bring low concentrations of the herbicides to the Salmon River, but most of the herbicides will be taken up by plants or soils before reaching the river. Thus, we do not expect juvenile sockeye salmon to experience a reduction in their survival, or a change in their ability to grow and migrate as a consequence of herbicide exposure.

Thus, the effects of this action on Snake River sockeye salmon and their critical habitat are all insignificant. NMFS concurs with FEMA that the proposed action is not likely to adversely affect (NLAA) Snake River sockeye salmon and their designated critical habitat.

2.12.2 Snake River Fall Chinook Salmon and Critical Habitat

Snake River fall Chinook salmon were listed as threatened in 1992, and their critical habitat was designated in 1993. Within the action area, Snake River fall Chinook salmon and their critical habitat are only within the main stem Salmon River where the fish spawn, rear, and migrate. They do not occur within any of the tributary streams in the action area. Snake River fall Chinook salmon redds have been reported as far upstream as the mouth of French Creek. Adults, redds, eggs, and juvenile fish occur in the action area.

All life stages of Snake River fall Chinook salmon use the main stem Salmon River. Adult fish enter the Salmon River in late August through November, spawning late September through October using gravel and cobble bars. These gravel and cobble bars tend to be in deeper water, rather than along the margins of the river. Fry generally emerge from redds in March and move from deeper water to the river's edge to avoid predators. Juvenile fish immediately begin their slow downstream migration as subyearlings, feeding as they head to overwintering habitat in the lower Salmon River reservoirs. The peak of their migration downriver is in April, and lasts through June.

The herbicide treatments will occur during the spring through early fall. Although some herbicide treatments will occur along the main stem Salmon River, the largest treatment areas will be along the tributary streams, away from where Snake River fall Chinook salmon reside. FEMA and Idaho County have proposed BMPs that will be effective at minimizing the movement of the herbicide into the Salmon River. For example, they are only allowing the use of three relatively non-toxic herbicides within 100 ft. of the river. Further, these must be hand applied, under certain weather conditions that limit drift, surface runoff and groundwater runoff. Further, herbicide applications will target cheatgrass that typically occurs along floodplain

benches, and the method of application in these areas is by hand spraying alone, which generally reduces the amount of herbicide that is needed to be effective.

Fall Chinook redds and eggs will be present in fall through early spring, which generally does not coincide with the timing of applications. Also, redds are located in deeper sections of the river channel rather than along the channel margins where it is more likely that herbicides would leach into the river. Thus, it is not likely that redds and eggs will be exposed to project effects and thus project effects to these life stages is discountable.

When juvenile fish emerge from redds, they move to the shallow shoreline. As they mature, juvenile fall Chinook move from natal streams to begin their downriver migration to overwintering habitat in the lower Snake River reservoirs. The amount of time spent in the action area is reduced when compared to Snake River spring/summer Chinook and Snake River Basin steelhead that rear in tributary streams. It is possible that juveniles will be exposed to low concentrations of herbicide along the river's shoreline during their downstream migration. Groundwater pathways may bring low concentrations of the herbicides to the Salmon River, but most of the herbicides will be taken up by plants or soils before reaching the river. We do not expect juvenile fish to be exposed to enough herbicide to reduce their ability to feed, grow and migrate. Thus, the effects of the proposed action's use of herbicides on juvenile fall Chinook salmon is insignificant.

The proposed action will cause a short-term reduction in cover and prey in treated reaches of the action area. Juvenile migration is not limited by temperature or prey availability, and a reach-scale, short-term change in either temperature or prey availability is not likely to affect a fish's ability to grow and survive. Therefore, these effects are insignificant.

Similarly, adult migration into the action area is relatively rapid, as they move to spawning habitat in the main stem. Adults do not feed in the main stem Salmon River. They may be exposed to low concentrations of herbicide, but these exposures will be transitory during their rapid migration, and at very low concentrations. The likelihood of herbicides reaching the main stem Salmon River at harmful concentrations is unlikely, as noted above. Further, adult fall Chinook tend to migrate in deeper water, away from the stream margins where herbicide concentrations will be greater. We do not expect that the project effects will reduce the survival of adult fall Chinook salmon. Thus, we expect the effects of this action to be insignificant for adult Snake River fall Chinook salmon.

Thus, the effects of this action on Snake River fall Chinook salmon and their critical habitat are all insignificant (for juveniles and adults) or discountable (for redds and eggs). NMFS concurs with FEMA that the proposed action is not likely to adversely affect (NLAA) Snake River fall Chinook salmon and their designated critical habitat.

3. MAGNUSON-STEVENSON FISHERY CONSERVATION AND MANAGEMENT ACT ESSENTIAL FISH HABITAT RESPONSE

Section 305(b) of the MSA directs Federal agencies to consult with NMFS on all actions or proposed actions that may adversely affect EFH. The MSA (Section 3) defines EFH as “those waters and substrate necessary to fish for spawning, breeding, feeding, or growth to maturity.” Adverse effect means any impact that reduces quality or quantity of EFH, and may include direct or indirect physical, chemical, or biological alteration of the waters or substrate and loss of (or injury to) benthic organisms, prey species and their habitat, and other ecosystem components, if such modifications reduce the quality or quantity of EFH. Adverse effects on EFH may result from actions occurring within EFH or outside of it and may include site-specific or EFH-wide impacts, including individual, cumulative, or synergistic consequences of actions (50 CFR 600.810). Section 305(b) also requires NMFS to recommend measures that can be taken by the action agency to conserve EFH.

This analysis is based, in part, on the EFH assessment provided by the FEMA and descriptions of EFH for Pacific Coast salmon (PFMC 2014), and highly migratory species (HMS) (PFMC 2007), contained in the fishery management plans developed by the Pacific Fishery Management Council (PFMC) and approved by the Secretary of Commerce.

3.1. Essential Fish Habitat Affected by the Project

The proposed action and action area for this consultation are described in the Introduction (1.0) to this document. The action area is within the Lower Salmon hydrologic EFH unit for Chinook salmon (*Oncorhynchus tshawytscha*) and coho salmon (*Oncorhynchus kisutch*) (PFMC 2014).

The northern portion of the action area is located to the east of where the Little Salmon River joins with the Salmon River. The Salmon River flows through the action area and has documented Chinook salmon usage in the following tributaries: Lake Creek, Elkhorn Creek, and French Creek (StreamNet 2019). The southern portion of the action area also encompasses Hazard Creek and Hard Creek, which are tributaries to the Little Salmon River. Both of these rivers and the listed tributaries support Chinook salmon, and various life-history stages of Chinook and coho salmon use this EFH. In addition, the following habitat areas of particular concern (HAPCs) are present in the action area: complex channel and floodplain habitat, spawning habitat, thermal refugia, and submerged aquatic vegetation areas.

3.2. Adverse Effects on Essential Fish Habitat

As analyzed in the ESA section of the document (above), the proposed action will affect aspects of salmon habitat including shade/temperature, forage/prey base, substrate, water quality/toxicity, and cover/shelter; however, these effects will be small and unlikely to change those habitat functions over the long term. Adverse effects on water quality are anticipated in the locations where herbicides leach into the streams. These conditions are anticipated to occur within a subset of the action area, and anticipated to cause short-term adverse effects on the salmon EFH.

Project actions will be implemented using various BMPs and mitigation measures (project BA, and summarized in Section 1.3 above). Habitat modification through vegetation removal will be a minor short-term impact, with the reduction of the targeted invasive non-native plant species to make room for native seeding and plant installation.

3.3. Essential Fish Habitat Conservation Recommendations

Fully implementing these EFH conservation recommendations would protect, by avoiding or minimizing the adverse effects described in Section 3.2, above, designated EFH for Pacific Coast salmon.

1. Ensure that Indaziflam and Diuron are not used within 100' of any 100-year floodplain.
2. Ensure that the adjuvants Entry II and R-11 are not used as surfactants for any herbicide application covered by this consultation.
3. Ensure that contractor's equipment crosses streams only at the designated crossings and does not enter live water.
4. For FEMA, ensure that requirements for the funding are consistent with the project description, conservation measures, and terms and conditions in the BA and this opinion.
5. Ensure that Idaho County monitors herbicide application to comply with product labels and the additional application restrictions FEMA specified in the proposed action.
6. Require that if there is a spill of chemicals or fuel, activities will be ceased immediately and actions will be taken to contain and clean up the spill.

3.4. Statutory Response Requirement

As required by section 305(b)(4)(B) of the MSA, FEMA must provide a detailed response in writing to NMFS within 30 days after receiving an EFH Conservation Recommendation. Such a response must be provided at least 10 days prior to final approval of the action if the response is inconsistent with any of NMFS' EFH Conservation Recommendations unless NMFS and the Federal agency have agreed to use alternative timeframes for the Federal agency response. The response must include a description of measures proposed by the agency for avoiding, minimizing, mitigating, or otherwise offsetting the impact of the activity on EFH. In the case of a response that is inconsistent with the Conservation Recommendations, the Federal agency must explain its reasons for not following the recommendations, including the scientific justification for any disagreements with NMFS over the anticipated effects of the action and the measures needed to avoid, minimize, mitigate, or offset such effects (50 CFR 600.920(k)(1)).

In response to increased oversight of overall EFH program effectiveness by the Office of Management and Budget, NMFS established a quarterly reporting requirement to determine how many conservation recommendations are provided as part of each EFH consultation and how many are adopted by the action agency. Therefore, we ask that in your statutory reply to the EFH

portion of this consultation, you clearly identify the number of conservation recommendations accepted.

3.5. Supplemental Consultation

The FEMA must reinitiate EFH consultation with NMFS if the proposed action is substantially revised in a way that may adversely affect EFH, or if new information becomes available that affects the basis for NMFS' EFH Conservation Recommendations (50 CFR 600.920(l)).

4. DATA QUALITY ACT DOCUMENTATION AND PRE-DISSEMINATION REVIEW

The DQA specifies three components contributing to the quality of a document. They are utility, integrity, and objectivity. This section of the opinion addresses these DQA components, documents compliance with the DQA, and certifies that this opinion has undergone pre-dissemination review.

4.1. Utility

Utility principally refers to ensuring that the information contained in this consultation is helpful, serviceable, and beneficial to the intended users. The intended user of this opinion is FEMA and Idaho County. Individual copies of this opinion were provided to the FEMA. The document will be available within 2 weeks at the NOAA Library Institutional Repository [<https://repository.library.noaa.gov/welcome>]. The format and naming adheres to conventional standards for style.

4.2. Integrity

This consultation was completed on a computer system managed by NMFS in accordance with relevant information technology security policies and standards set out in Appendix III, 'Security of Automated Information Resources,' Office of Management and Budget Circular A-130; the Computer Security Act; and the Government Information Security Reform Act.

4.3. Objectivity

Information Product Category: Natural Resource Plan.

Standards: This consultation and supporting documents are clear, concise, complete, and unbiased; and were developed using commonly accepted scientific research methods. They adhere to published standards including NMFS ESA Consultation Handbook, ESA regulations, 50 CFR 402.01 et seq., and the MSA implementing regulations regarding EFH, 50 CFR 600.

Best Available Information: This consultation and supporting documents use the best available information, as referenced in the References section. The analyses in this opinion and EFH consultation contain more background on information sources and quality.

Referencing: All supporting materials, information, data and analyses are properly referenced, consistent with standard scientific referencing style.

Review Process: This consultation was drafted by NMFS staff with training in ESA and MSA implementation, and reviewed in accordance with West Coast Region ESA quality control and assurance processes.

5. REFERENCES

- Axel, G.A., M. Peterson, C.C. Kozfkay, B.P. Sandford, M.G. Nesbit, B.J. Burke, K.E. Frick, and J.J. Lamb. 2015. Characterizing migration and survival between the Upper Salmon River Basin and Lower Granite Dam for juvenile Snake River sockeye salmon, 2014. Report of Research by the Northwest Fisheries Science Center and Idaho Department of Fish and Game.
- Battin, J., and coauthors. 2007. Projected impacts of climate change on salmon habitat restoration. *Proceedings of the National Academy of Sciences of the United States of America* 104(16):6720-6725.
- Borges, S., C. Dzubow, G. Orrick and A. Stavola. 2004. 2,4-Dichlorophenoxyacetic acid analysis of risks to endangered and threatened Salmon and Steelhead. Environmental Field Branch, Office of Pesticides Programs, U.S. EPA, Washington, DC. pp. 38-39.
- Brooks, Matthew L., Carla M. D'antonio, David M. Richardson, James B. Grace, Jon E. Keeley, Joseph M. DiTomaso, Richard J. Hobbs, Mike Pellant, And David Pyke. 2004. Effects of invasive alien plants on fire regimes. *BioScience* 54(7): 677-688.
- Bureau of Land Management (BLM). 2016. Tepee Springs Fire Emergency Stabilization and Rehabilitation Plan, DOI-BLM-ID-C020-2016-0004-CX. 10 p.
- Campbell, E. 2004. Synoptic Evaluation of Pesticide Concentrations: Clearwater River Basin. Central Idaho. Water Quality Technical Report W-12, December 2004. Idaho State Department of Agriculture, Division of Agricultural Resources.
- Campbell, E. 2007. Second Round of pesticide Residue Evaluation; April 5 through July 18, 2006. Technical Report Summary W-19, May 2007. Idaho State Department of Agriculture, Division of Agricultural Resources.
- Campbell, E. 2012. Clearwater River Tributary Evaluation: Pesticide Residues; April through September 2011. Technical Report Summary, January 2012. Idaho State Department of Agriculture, Division of Agricultural Resources.
- Choudhury, H., J. Cogliano, R. Hertzberg, D. Mukerjee, G. Rice, L. Teuschler, E. Doyle and R. Schoeny. 2000. Supplementary guidance for conducting health risk assessment of chemical mixtures. Risk Assessment Forum. U.S. Environmental Protection Agency.
- Cox, C. 1999. Herbicide fact sheet: 2,4-D: ecological effects. *Journal of Pesticide Reform* 19(3).
- Cox, C. 2003. Diuron. Herbicide Factsheet. *Journal of Pesticide Reform* 23:12-20
- DiTomaso, J.M. 1997. Risk analysis of various weed control methods. California Exotic Pest Plant Council. 1997 Symposium Proceedings. California Invasive Plant Council, Berkeley, California.

- DiTomaso, J.M, G.B. Kyser, and M.J. Pitcairn. 2006. Yellow star thistle management guide. California Invasive Plant Council. Berkely, California Invasive Plant Council, Berkely, California.
- EPA. 1998. R.E.D. FACTS. Metribuzin. EPA-738-F-96-006.
- EPA. 2010. Conditional Registration Fact Sheet for Indaziflam, July 26, 2010. 108 p.
- EPA. 2011. Office of Pesticides Programs' Aquatic Life Benchmarks.
<https://www.epa.gov/pesticide-science-and-assessing-pesticide-risks/aquatic-life-benchmarks-and-ecological-risk>
- EPA. 2016. EPA Office of Pesticide Programs Notification letter (regarding Indaziflam herbicide, EPA Registration Number: 264-1105) to Bayer CropScience, July 8, 2016. https://www3.epa.gov/pesticides/chem_search/ppls/000264-01105-20160708.pdf
- EPA. 2020. Ecotox Knowledgebase. <http://cfpub.epa.gov/ecotox/>. Accessed December 2020.
- Fusco, Emily J., John T. Finn, Jennifer K. Balch, R. Chelsea Nagy, Bethany A. Bradley. 2009. Invasive grasses increase fire occurrence and frequency across US ecoregions. Proceedings of the National Academy of Sciences Nov 2019, 116 (47) 23594-23599. <https://www.pnas.org/content/pnas/116/47/23594.full.pdf>
- Gomez, L., J. Masot, S. Martinez, E. Duran, F. Soler and V. Roncero. 1998. Acute 2,4-D poisoning in tench (*Tinea L.*): lesions in the hematopoietic portion of the kidney. Arch. Environ. Contam. Toxicol. 35:479-483.
- Harvey, C., T. Garfield, G. Williams, and N. Tolimieri, editors. 2019. California Current Integrated Ecosystem Assessment (CCIEA), California Current ecosystem status report, 2019. Report to the Pacific Fishery Management Council, 3/7/2019.
- Health Canada Pest Management Regulatory Agency (PMRA). 2011. Proposed Registration Decision (Indaziflam) PRD2011-20, October 7, 2011, Ottawa, Ontario. 106 p.
- Independent Scientific Advisory Board (ISAB). 2007. Climate change impacts on Columbia River Basin fish and wildlife. ISAB Climate Change Report, ISAB 2007-2, Northwest Power and Conservation Council, Portland, Oregon.
- Lacey, John R., Clayton B. Marlow, John R. Lane. 1989. Influence of Spotted Knapweed (*Centaurea maculosa*) on Surface Runoff and Sediment Yield. Weed Technology, Vol. 3, No. 4 (Oct. - Dec., 1989), pp. 627-631. <http://www.jstor.org/stable/3987553>
- Mantua, N., I. Tohver, and A. Hamlet. 2009. Impacts of climate change on key aspects of freshwater salmon habitat in Washington State. Climate Impacts Group, University of Washington, Seattle, Washington.

- McGrath C.L., Woods A.J., Omernik, J.M., Bryce, S.A., Edmondson, M., Nessner, J.A., Sheldon, J., Crawford, R.C., Comstock, J.A., and Plochner, M.D. 2002. Ecoregions of Idaho.
- Mote, P. W. and E. P. Salathé. 2009. Future climate in the Pacific Northwest. Climate Impacts Group, University of Washington, Seattle, Washington.
- NMFS. 2011. 2011 Report to Congress: Pacific Coastal Salmon Recovery Fund FY2000-2010. National Marine Fisheries Service. Portland, Oregon. <http://www.nwr.noaa.gov/Salmon-Recovery-Planning/PCSRF/upload/PCSRF-Rpt-2011.pdf>
- NMFS (National Marine Fisheries Service). 2011. Endangered Species Act Biological Opinion for the Environmental Protection Agency's Registration of 2,4-D, Triclopyr BEE, Diuron, Linuron, Captan, and Chlorothalonil. June 2011.
- NMFS (National Marine Fisheries Service). 2012. Endangered Species Act Biological Opinion and Magnuson-Stevens Fishery Conservation and Management Act Essential Fish Habitat Response for the Invasive Plant Treatment Project on Deschutes National Forest, Ochoco National Forest and Crooked River National Grassland, Oregon. (February 2, 2012) (Refer to NMFS No: 2009/03048).
- NMFS. 2015. Endangered Species Act Section 7(a)(2) Programmatic Biological Opinion and Magnuson-Stevens Fishery Conservation and Management Act Essential Fish Habitat Consultation for Habitat Restoration Projects in the Salmon River Basin (HUC 170602), Clearwater River Basin (HUC 170603), Hells Canyon Subbasin (HUC 17060101), and Lower Snake-Asotin (HUC 17060103). NMFS Consultation Number: WCR-2014-832.
- NMFS. 2016. 2016 5-Year Review: Summary & Evaluation of Middle Columbia River Steelhead.
- NMFS. 2017. ESA Recovery Plan for Snake River Spring/Summer Chinook & Steelhead. NMFS. http://www.westcoast.fisheries.noaa.gov/publications/recovery_planning/salmon_steelhead/domains/interior_columbia/snake/Final%20Snake%20Recovery%20Plan%20Docs/final_snake_river_spring-summer_chinook_salmon_and_snake_river_basin_steelhead_recovery_plan.pdf
- NMFS. 2018. Endangered Species Act – Section 7 Programmatic Biological Opinion, Letter of Concurrence and Magnuson-Stevens Fishery Conservation and Management Act Essential Fish Habitat Consultation for the Standard Local Operating Procedures for Endangered Species, to fund projects under the Stafford Act by the Federal Emergency Management Agency (Region X) (FEMA Endangered Species Programmatic [FESP])
- NMFS. 2020a. Endangered Species Act Section 7(a)(2) Biological Opinion and Magnuson-Stevens Fishery Conservation and Management Act Essential Fish Habitat Response for the Continued Operation and Maintenance of the Columbia River System.

- NMFS. 2020b. Endangered Species Act (ESA) Section 7(a)(2) Biological Opinion and Magnuson-Stevens Fishery Conservation and Management Act Essential Fish Habitat Response for the Fish and Wildlife Habitat Improvement Program (HIP 4) in Oregon, Washington and Idaho. WCRO-2020-00102.
- Northwest Fisheries Science Center (NWFSC). 2015. Status review update for Pacific salmon and steelhead listed under the Endangered Species Act: Pacific Northwest. 356 p.
- New York Department of Environmental Conservation (NYSDEC), 2012. NYSDEC Bureau of Pest Management, Registration of New Active Ingredient Indaziflam; October 5, 2012. 16 p.
- PFMC. 2007. U.S. West Coast highly migratory species: Life history accounts and essential fish habitat descriptions. Appendix F to the Fishery Management Plan for the U.S. West Coast Fisheries for Highly Migratory Species. Pacific Fishery Management Council, Portland, Oregon. January.
- PFMC. 2014. Appendix A to the Pacific Coast Salmon Fishery Management Plan, as modified by Amendment 18. Identification and description of essential fish habitat, adverse impacts, and recommended conservation measures for salmon.
- Pusino, A, W. Liu, and C. Gessa. 1994. Adsorption of triclopyr on soil and some of its components. *Journal of Agriculture and Food Chemistry* 42:1026-1034.
- Sebastian, D.J., M.B. Fleming, E.L. Patterson, J.R. Sebastian and S.J. Nissen. 2017. Indaziflam: a new cellulose-biosynthesis-inhibiting herbicide provides long-term control of invasive winter annual grasses. *Pest Management Science* 73:2149-2162.
- StreamNet. 2019. Streamnet.org. <https://www.streamnet.org/data/interactive-maps-and-gis-data/>
- Stehr, C.M., T.L. Linbo, D.H. Baldwin, N.L. Scholz and J.P. Incardona. 2009. Evaluating the effects of forestry herbicides on fish development using rapid phenotypic screens. *North American Journal of Fisheries Management* 29(4):975-984.
- Stenstrom, M.K., and M. Kayhanian. 2005. First flush phenomenon characterization. California Department of Transportation, Division of Environmental Analysis. CTSW-RT-05-73-02.6. Sacramento, California. August. http://149.136.20.66/hq/env/stormwater/pdf/CTSW-RT-05-073-02-6_First_Flush_Final_9-30-05.pdf.
- Tu, M., C. Hurd and J.M. Randall. 2001. Weed Control Methods Handbook, The Nature Conservancy, <http://tncweeds.ucdavis.edu>, version: April 2001 Upper Columbia Salmon Recovery Board. 2007.

- USFWS. 2015. Idaho Habitat Restoration Programmatic – Idaho – Biological Opinion for the Salmon River Basin, Clearwater River Basin, Hells Canyon Subbasin, and the Lower-Snake-Asotin Subbasin. FWS Reference: 01EIFW00-2014-F-0456
- USGS National Water Information System for White Bird Station 13317000: Web Interface.www.waterdata.usgs.gov/nwis. Accessed August 2019.
- Wan MT, Moul DJ, Watts RG. Acute toxicity to juvenile Pacific salmonids of Garlon 3A, Garlon 4, triclopyr, triclopyr ester, and their transformation products: 3,5,6-trichloro-2-pyridinol and 2-methoxy-3,5,6-trichloropyridine. Bull Environ Contam Toxicol. 1987 Oct;39(4):721-8. doi: 10.1007/BF01698468. PMID: 3689998.
- Werner, K., R. Zabel, D. Huff, and B. Burke. 2017. Ocean conditions and salmon returns for 2017-2018. Memorandum to M. Tehan (NMFS) West Coast Region. Northwest Fisheries Science Center, Seattle, Washington, 8/18/2017.
- Wissmar, R.C. and W.N. Beer. 1994. Distribution of fish and stream habitats and influences of watershed conditions, Beckler River, Washington. Fisheries Research Institute Technical Report FRI-UW-9417, School of Fisheries WH4O, University of Washington, Seattle, WA. 98195. 54 p.
- Wood, T.M. 2001. Herbicide use in the management of roadside vegetation, western Oregon, 1999-2000: Effects on the water quality of nearby streams. U.S. Geological Survey. Water-Resources Investigations Report 01-4065. Portland, Oregon.
http://or.water.usgs.gov/pubs_dir/Pdf/01-4065.pdf.
- Zabel, R. W., D. D. Huff, and B. J. Burke. 2020. Ocean conditions and salmon returns for 2019. Memorandum to M. Tehan, NMFS West Coast Region. Northwest Fisheries Science Center, Seattle, Washington, 1/30/2020.

Appendix B Agency and Tribal Correspondence



FEMA

September 5, 2019

Mr. Pat Baird
Tribal Historic Preservation Officer
Nez Perce Tribe
P.O. Box 305
Lapwai, Idaho, 83540

RE: Idaho County Teepee Springs Fire Hazardous Fuels Mitigation Project,
FMAG 5110-2-R and FMAG 5110-3-R

Dear Chairman Wheeler:

The U.S. Department of Homeland Security's Federal Emergency Management Agency (FEMA) is proposing to fund Idaho County, through the Idaho Office of Emergency Management, for a post-fire rehabilitation project at a property in Idaho County, Idaho (Undertaking). This funding is available as a Fire Mitigation Assistance Grant (FMAG) through the Hazard Mitigation Grant Program (HMGP). The proposed Undertaking is being reviewed pursuant to Section 106 of the National Historic Preservation Act (NHPA), as amended.

Proposed Undertaking

The proposed Undertaking is composed of two distinct elements that address a single parcel along the lowest reach of the West Fork of Lake Creek. The parcel covers approximately 322 acres. The APE is delineated on the enclosed map. The project would be managed entirely by Idaho County.

The project consists of two elements: riparian restoration and reseeding. These elements overlap slightly but will mostly occur on different parts of the parcel. Riparian restoration will restore non-fish bearing, ephemeral streams to post fire conditions by mitigating aggressive post fire blackberry infestations. This project would include mastication of blackberry thickets using full sized excavators equipped with a drum-type mulching attachment, followed by herbicide treatment and replanting.

Reseeding is geared toward converting weedy grass sites back to a more desirable vegetation cover near homes and structures. This element will include site preparation, by removing surface forest litter using a disk or chain harrow implement behind a piece of equipment (ATV or tractor), followed by herbicide treatment if necessary and the actual reseeding.

Area of Potential Effects

Idaho County has proposed an Area of Potential Effects (APE) for the project which includes all potential staging areas and work areas (see attached Figure 1 showing the project area). FEMA has determined the APE was developed with due diligence.

Historic Property Identification and Evaluation

FEMA's contractor, WillametteCRA will be conducting inventory efforts for this project. Inventory will include background research and systematic pedestrian surveys and subsurface exploratory probing as appropriate. The Tribe is invited to share further information regarding cultural resources of religious or cultural interest to the Tribe in or near the APE that may be impacted by the undertaking. Any information provided would be subject to Tribe-requested dissemination restrictions and may be used to further inform identification and evaluation efforts and help determine project effects. We respectfully request the Tribe's comment on the APE and identification and evaluation efforts.

Once the survey is complete, we will provide the Tribe opportunity to review and comment on the findings. Our intention is to complete the field work before the change in weather prevents us. Should you have any questions, please contact me at 425-487-4735 or Mark.Eberlein@fema.dhs.gov. Thank you.

Sincerely,

Mark G. Eberlein
Regional Environmental Officer

Enclosure

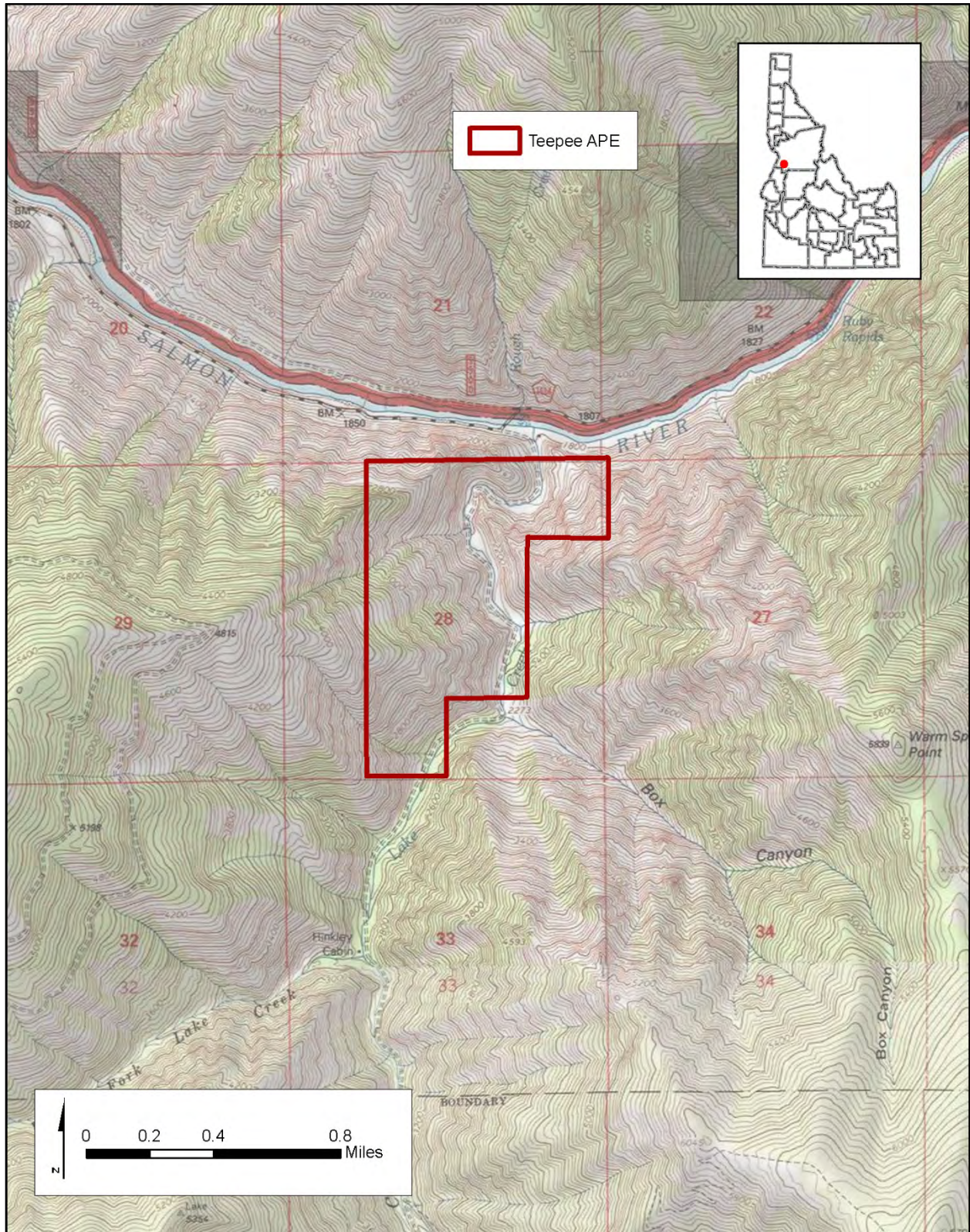


Figure 1.

From: [Eberlein, Mark](#)
To: [Keith P Baird](#)
Cc: [Stenberg, Kate](#)
Subject: Letters for Tribal consideration
Date: Thursday, September 5, 2019 2:46:00 PM
Attachments: [FEMAFMAG IdahoCo-Clearwater_NezPerceLtr.pdf](#)
[FEMAFMAG IdahoCo-Teepee Springs_NezPerceLtr.pdf](#)
[Hwy 97_NezPerce.ltr.pdf](#)

Sir,

Attached are three projects for your consideration/input. Hard copies are in the mail.

Sincerely,
Mark

+++++

Mark G. Eberlein • Regional Environmental Officer

FEMA Region 10 • Mitigation Division

O: 425.487.4735 • M: 425.785.6626

Federal Emergency Management Agency (FEMA), Region 10 is committed to providing access, equal opportunity, and reasonable accommodation in its services, programs, activities, education, and employment for individuals with disabilities. To request a disability accommodation contact me at least five (5) working days in advance at 425-487-4735 or email me at mark.eberlein@fema.dhs.gov.

U.S. Department of Homeland
Security
Region X
130 228th Street, SW
Bothell, WA 98021-9796



FEMA

December 23, 2019

Mr. Patrick Baird
Tribal Historic Preservation Officer
Nez Perce Tribe
Cultural Resource Program
P.O. Box 365
Lapwai, Idaho 83540

Re: FEMA FMAG-HMGP-5110-3-R/Teepee Springs Vegetation Management Project, Idaho
County

Dear Mr. Baird:

Please consider this follow up to our September 5, 2019 initial consultation letter to you regarding the above Undertaking. The U.S. Department of Homeland Security's Federal Emergency Management Agency (FEMA) proposes to fund Idaho County through the Idaho Office of Emergency Management (IOEM), for a wildfire burn scar stabilization and rehabilitation project in Idaho County (Undertaking). Funding is from the Hazard Mitigation Grant Program (HMGP). FEMA is submitting the enclosed archeological survey report per Section 106 of the National Historic Preservation Act.

Proposed Undertaking

The proposed Undertaking will address one area encompassing Lake Creek near its confluence with the Salmon River, near Riggins, as delineated on Figure 1 in the enclosed report. The project consists of removal of non-native grasses and forbs with herbicides and hand tools and revegetation by seeding with native grasses and herbaceous plants. The Undertaking will treat approximately 322 acres of private lands burned in the 2015 Teepee Springs fire. The project will be managed by Idaho County. Additional detail about the Undertaking and treatment approach is provided in the enclosed report.

Area of Potential Effects

The Undertaking's area of potential effects (APE) includes the riparian area within a 322 acre parcel as delineated on Figures 1 and 2 in the enclosed survey report. Because of the steep terrain survey was focused on the riparian area along the drainage bottom.

Historic Property Identification and Evaluation

FEMA's contractor, WillametteCRA, conducted a systematic pedestrian survey of approximately 30 of the 322 project acres due to steep terrain, vegetation cover, and safe stream access. Because surface visibility in the riparian area was generally low, 65 subsurface exploratory probes were excavated. WillametteCRA identified one new archaeological isolate and relocated one of two previously recorded sites. One of the previously recorded sites (10-IH-2561) was determined to meet National Register (NR) eligibility criteria. The isolate WCRA-1 was determined not eligible. To avoid potential adverse effects, a 20 meter buffer will be placed around archaeological site 10-IH-2561, and that within this buffer there will be no mechanized vehicle activity related to the Undertaking, all activity will be done by hand and no deep (exceeding 40 cm) ground disturbance, such as pulling vegetation out by the roots, will be conducted. Additionally, work will be done during dry conditions to minimize ground disturbance.

Consultation has also been initiated with the Idaho SHPO.

Determination of Effects

Barring additional information from you or the SHPO, based on the nature of the Undertaking and sites, and avoidance and minimization measures; FEMA has determined that the Undertaking will result in no adverse effects to historic properties. FEMA will condition its approval of the Undertaking to protect any unexpected discoveries of historic or archaeological resources during treatment work. We respectfully request your review of the enclosed report. Should you have any questions, please contact Science Kilner, Deputy Regional Environmental Officer at 425-487-4713, science.kilner@fema.dhs.gov. Thank you.

Sincerely,

SCIENCE Digitally signed
by SCIENCE A
KILNER

For:

A KILNER Date: 2019.12.23
10:40:58 -0800
Mark G. Eberlein
Regional Environmental Officer

Enclosures



IDAHO STATE
HISTORICAL
SOCIETY



Brad Little
Governor of Idaho

Janet Gallimore
Executive Director
State Historic
Preservation Officer

Administration:
2205 Old Penitentiary Rd.
Boise, Idaho 83712
208.334.2682
Fax: 208.334.2774

Idaho State Museum:
610 Julia Davis Dr.
Boise, Idaho 83702
208.334.2120

**Idaho State Archives
and State Records
Center:**
2205 Old Penitentiary Rd.
Boise, Idaho 83712
208.334.2620

**State Historic
Preservation Office:**
210 Main St.
Boise, Idaho 83702
208.334.3861

**Old Idaho Penitentiary
and Historic Sites:**
2445 Old Penitentiary Rd.
Boise, Idaho 83712
208.334.2844

HISTORY.IDAHO.GOV

3 January 2020

Science Kilner
Deputy Regional Environmental Officer
FEMA Region 10
130 228th St SW
Bothell, WA 98021-9796

**Re: FEMA FMAG-HMGP-5110-3-R/Teepee Springs Vegetation
Management Project, Idaho County/ SHPO Rev. #2020-200**

Dear Ms. Kilner,

Thank you for consulting with our office on the above referenced project. We understand the scope of work consists of removing non-native grasses and forbs with herbicides and hand tools and revegetating by seeding with native grasses and herbaceous plants. The Undertaking will treat approximately 322 acres of private lands burned in the 2015 Teepee Springs fire in Idaho County, Idaho.

Pursuant to 36 CFR 800, we have applied the criteria of effect to the proposed undertaking. Based on the information received on the 30 December 2019, we concur the proposed project actions will have **no adverse effect**.

In the event that cultural material is inadvertently encountered during implementation of this project, work shall be halted in the vicinity of the finds until they can be inspected and assessed by the appropriate consulting parties.

If you have any questions or the scope of work changes, please contact me via phone or email at 208.488.7463 or ashley.brown@ishs.idaho.gov.

Sincerely,

Ashley Brown
Historical Review Officer
Idaho State Historic Preservation Office



United States Department of the Interior

U.S. Fish and Wildlife Service

Idaho Fish and Wildlife Office - Spokane

11103 East Montgomery Drive
Spokane Valley, Washington 99206
Telephone (509) 891-6839
www.fws.gov/idaho



In Reply Refer To:

FWS/IR09/ES/IFWO/2020-I-0712

June 11, 2020

Jeffrey Parr, Environmental Specialist
Federal Emergency Management Agency, Region 10
130 228th Street SW
Bothell, Washington 98021

Subject: Teepee Springs Complex Vegetation Management Project, Idaho County, Idaho -
Concurrence

Dear Mr. Parr:

This letter responds to the Federal Emergency Management Agency's (FEMA) request for the U.S. Fish and Wildlife Service's (Service) concurrence on effects of the subject action to species and habitats listed under the Endangered Species Act of 1973, as amended (16 U.S.C. 1531 et seq.; [Act]). FEMA's request dated April 13, 2020 and received by the Service on April 13, 2020, included a biological assessment entitled *Teepee Springs Complex Vegetation Management Project (Assessment)* dated March 2020. Information contained in the Assessment is incorporated here by reference.

Through the Assessment, FEMA determined that the project may affect, but is not likely to adversely affect bull trout (*Salvelinus confluentus*) and its designated critical habitat, Spalding's catchfly (*Silene spaldingii*), and MacFarlane's four-o'clock (*Mirabilis macfarlanei*). The Service concurs with FEMA's determination for bull trout and its critical habitat, Spalding's catchfly, and MacFarlane's four-o'clock and presents our rationale below.

FEMA also determined, through the Assessment, that the Project would have no effect to Canada lynx (*Lynx canadensis*), North American wolverine (*Gulo gulo luscus*), or whitebark pine (*Pinus albicaulis*). The regulations implementing section 7 of the Act do not require the Service to review or concur with no effect determinations.

Proposed Action

The proposed Project area is located in Idaho County and is comprised of numerous discrete areas totaling up to 641 acres east of the town of Riggins, Idaho. The primary purpose of the

INTERIOR REGION 9
COLUMBIA-PACIFIC NORTHWEST

IDAHO, MONTANA*, OREGON*, WASHINGTON

*PARTIAL

INTERIOR REGION 12
PACIFIC ISLANDS

AMERICAN SAMOA, GUAM, HAWAII, NORTHERN
MARIANA ISLANDS

proposed Project is to stabilize erosion and landslide hazard areas that resulted from vegetation loss and incursion of invasive plant species due to the Teepee Springs Complex Fire (Fire), and to help prevent future wildfires on private and County-owned lands within the vicinity of the Fire. Invasive plant populations near and within moderate-to high-severity burned areas will be treated with herbicides up to three times in the first growing season, then once per year up to three subsequent years. Biological control agents (plant-feeding insects) will also be deployed in areas where weed eradication is not feasible. Riparian areas will be restored by eradicating invasive Himalayan blackberry through mechanical mastication and selective herbicide treatments and planting native shrubs and trees. Finally, occurrences of invasive annual grasses (i.e., cheatgrass) near homes and structures will be converted to native vegetation cover by tilling the soil, treating germinating annual grasses with herbicides, and replanting the sites with desired native plant species. Highly degraded sites may utilize annual cover crops (e.g., canola, forage peas, etc.) during the first growing season to improve site productivity. The proposed Project is anticipated to begin in spring 2020, and may continue for up to three years depending on the efficacy of the proposed treatments. The proposed Project is fully described in the Assessment (pp. 7-17).

Species and Habitat Presence in the Action Area

Bull trout

Bull trout are known to be present year-round in the mainstem Salmon River and the Little Salmon River and are known to spawn in numerous tributary streams (see list below under bull trout critical habitat). Bull trout abundance and trends in the proposed action area are unknown, but populations are generally presumed to be stable. Abundance of adults in the proposed action area is expected to decline during the summer and early fall as bull trout migrate to headwater spawning grounds.

Bull trout critical habitat

The Salmon River provides feeding, migrating, and overwintering (FMO) habitat and connectivity between local populations. Tributaries within the proposed action area that provide spawning and rearing (SR) critical habitat include Lake Creek, Partridge Creek, Elkhorn Creek, French Creek, Fall Creek, Hazard Creek, and Hard Creek.

Spalding's catchfly

Spalding's catchfly is not documented within the proposed action area; the nearest known occurrence is approximately two miles west of the proposed action area. However, surveys for Spalding's catchfly have not been conducted within the proposed action area, which contains approximately 325 acres of potential suitable habitat. Spalding's catchfly may exhibit prolonged dormancy up to three years, so repeated surveys are required to determine if suitable habitat is occupied. Given the lack of surveys in the proposed action area, presence of potential suitable habitat and nearby known occurrences, Spalding's catchfly may be present in the proposed action area.

MacFarlane's four-o'clock

MacFarlane's four-o'clock is not known to occur within the proposed Project; the nearest known occurrence is 6.5 miles northwest of the proposed action area. However, surveys for

MacFarlane's four-o'clock have not been conducted within the proposed action area, which contains approximately 34 acres of potential suitable habitat. Given the lack of surveys in the proposed action area, presence of potential suitable habitat and nearby known occurrences, MacFarlane's four-o'clock may be present in the proposed action area.

Potential Impacts and Effects from the Proposed Action

Bull trout

The proposed Project will include application of herbicides and soil disturbance, which may result in effects to bull trout. Herbicides will be applied at the lowest effective label rates by certified applicators either by ATV-mounted booms (broadcast), spot spraying, or hand-selective methods (e.g., wicks, direct application). Herbicide applications will not occur when wind speeds exceed 10 miles per hour, air temperatures exceed 80 degrees Fahrenheit, during adverse weather conditions, within 48 hours of a predicted rain event, or when soils are saturated. Broadcast applications will not occur within 100 feet of the ordinary high water mark of any wetted stream channel or within 50 feet of dry channels. Broadcast applications will utilize the lowest boom height possible and a minimum droplet size of 240 microns to effectively preclude herbicide drift into stream channels. Within riparian buffers, only those herbicides approved for use in these areas will be used and will be applied by spot spraying or directly by hand. Soils in the proposed project area are characterized by high infiltration rates, which reduce the likelihood of herbicide transport across the soil surface or through the soil profile. Low annual precipitation rates in the area also reduce the potential for surface transport. Proposed treatments near SR streams are located near the mouths of each tributary and are not expected to affect bull trout eggs or fry that typically occur further upstream in each tributary. Additional best management practices (BMPs) and minimization measures are described in the Assessment (pp. 12-17). With the use of riparian buffers, appropriate application methods and timing, low risk of surface runoff and sub-surface transport, and adherence to BMPs and minimization measures, the effects of herbicide applications to bull trout are expected to be insignificant.

No roadwork is proposed for this Project. Machinery used to masticate blackberry vines causes very little ground disturbance (Assessment p. 39), and masticated vines will be left in place to prevent erosion or sedimentation. Tilled soils for annual grass control are located a minimum of 500 feet from any stream channel, will be performed in the spring or summer, and will be planted with native vegetation or cover crops as soon as possible after tilling. As a result, the effects of potential sedimentation to bull trout are expected to be discountable.

Bull trout critical habitat

Herbicide use and soil disturbance may affect an abundant food base in designated bull trout critical habitat by reducing the abundance of invertebrate prey. As previously described, potential introduction of herbicides or sediment into the river will be minimized by proposed Project design features and BMPs. In the unlikely event that small amounts of herbicide or sediment reach the Salmon River or Little Salmon River, they would be rapidly diluted and dispersed within the large volume of the river. Similarly, proposed actions near SR habitat are located at the mouths of these streams, and any amount of herbicide or sediment that may reach these streams would quickly enter into and be diluted and dispersed by the larger adjoining

rivers. As a result, effects to bull trout critical habitat are expected to be insignificant (herbicides) and discountable (sediment).

Spalding's catchfly and MacFarlane's four-o'clock

Spalding's catchfly and MacFarlane's four-o'clock may be affected by proposed use of herbicides and biological control agents. Neither species is known to occur in the proposed action area, however potential suitable habitat has been identified. Potential suitable habitat in the proposed action area will be surveyed and field-verified by trained contractors prior to Project implementation. Herbicides will not be applied within 0.25 mile from any documented occurrence of observed plants or verified suitable habitat. Spalding's catchfly and MacFarlane's four-o'clock are not expected to occur in proposed treatment areas due to the effects of the Fire and subsequent establishment of invasive plants in burned areas. As a result, effects to Spalding's catchfly and MacFarlane's four-o'clock from the use of herbicides are expected to be discountable.

Biological control agents will be collected from the wild in Idaho and in neighboring states. These agents are species-specific and are not known to affect non-target species, including Spalding's catchfly and MacFarlane's four-o'clock. Most or all of these agents were likely present in the proposed action area prior to the Fire. As a result, effects to Spalding's catchfly and MacFarlane's four-o'clock from releasing biological control agents are expected to be discountable.

Concurrence

Based on the Service's review of the Assessment, we concur with FEMA's determination that the action outlined in the Assessment and this letter, may affect, but is not likely to adversely affect bull trout and its designated critical habitat, Spalding's catchfly, or MacFarlane's four-o'clock. This concurrence is based on the use of riparian and plant habitat buffers, minimal soil disturbance near streams, and use of BMPs and minimization measures that reduce impacts of the proposed Project to bull trout and its designated critical habitat, Spalding's catchfly and MacFarlane's four-o'clock to insignificant and discountable levels.

This concludes informal consultation. Further consultation pursuant to section 7(a)(2) of the Act is not required. Reinitiation of consultation on this action may be necessary if: (1) new information reveals effects of the action that may affect listed species or designated critical habitat in a manner or to an extent not considered in the assessment; (2) the action is subsequently modified in a manner that causes an effect to listed species or critical habitat that was not considered in the analysis; or (3) a new species is listed or critical habitat designated that may be affected by the proposed action.

Thank you for your continued interest in the conservation of threatened and endangered species. If you have any questions regarding this consultation, please contact Sean Sweeney of this office at (509) 893-8009 or sean_sweeney@fws.gov.

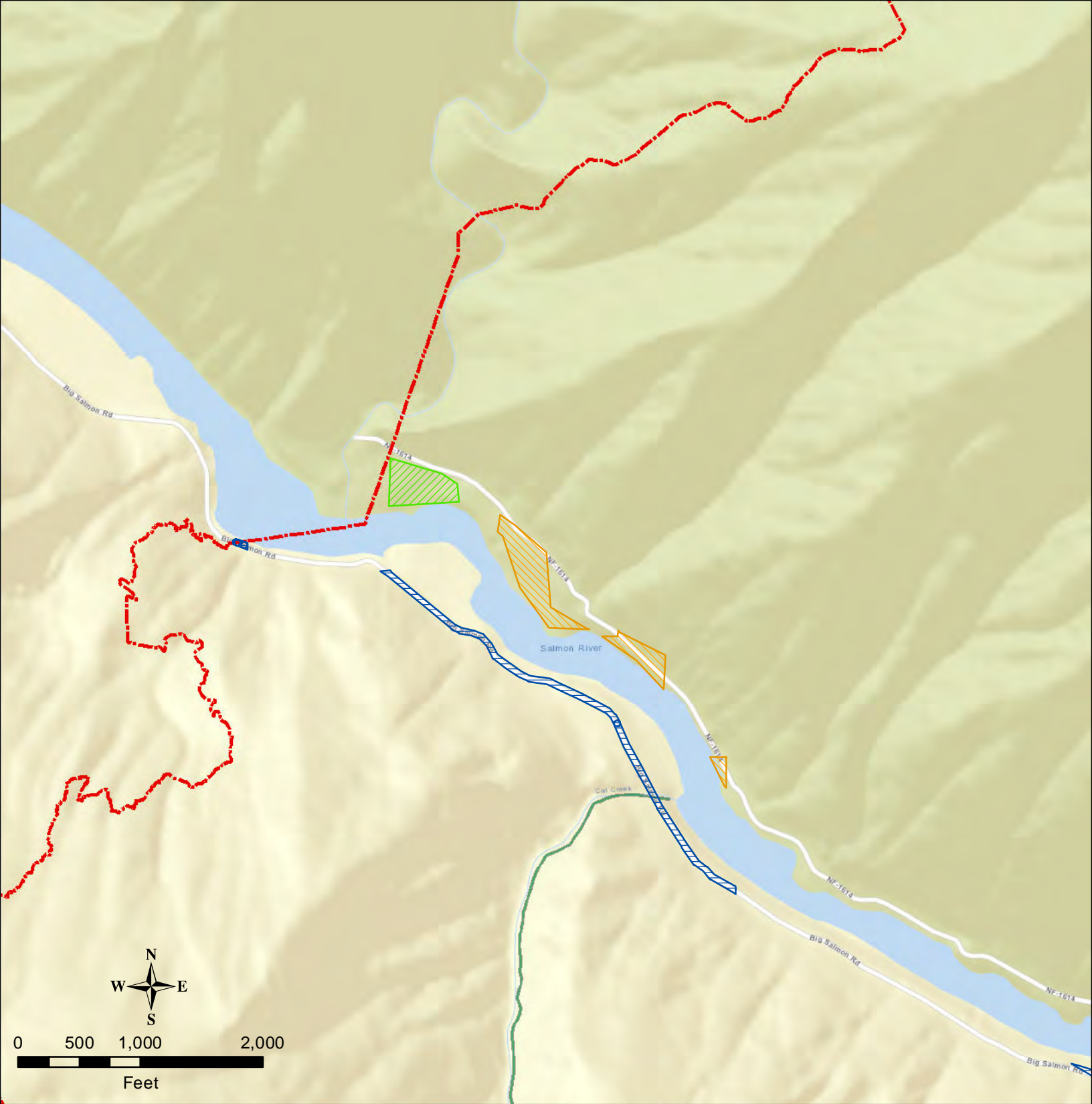
Sincerely,

Patricia C. Johnson-Hughes

for Christopher Swanson
Acting State Supervisor

cc: IDFG, Clearwater (Horsmon)
NMFS (Gatzke)

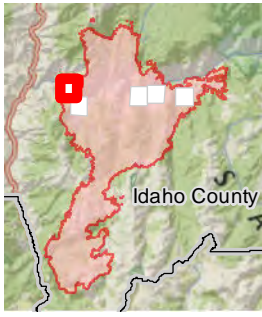
Appendix C Wetland Analysis Figures



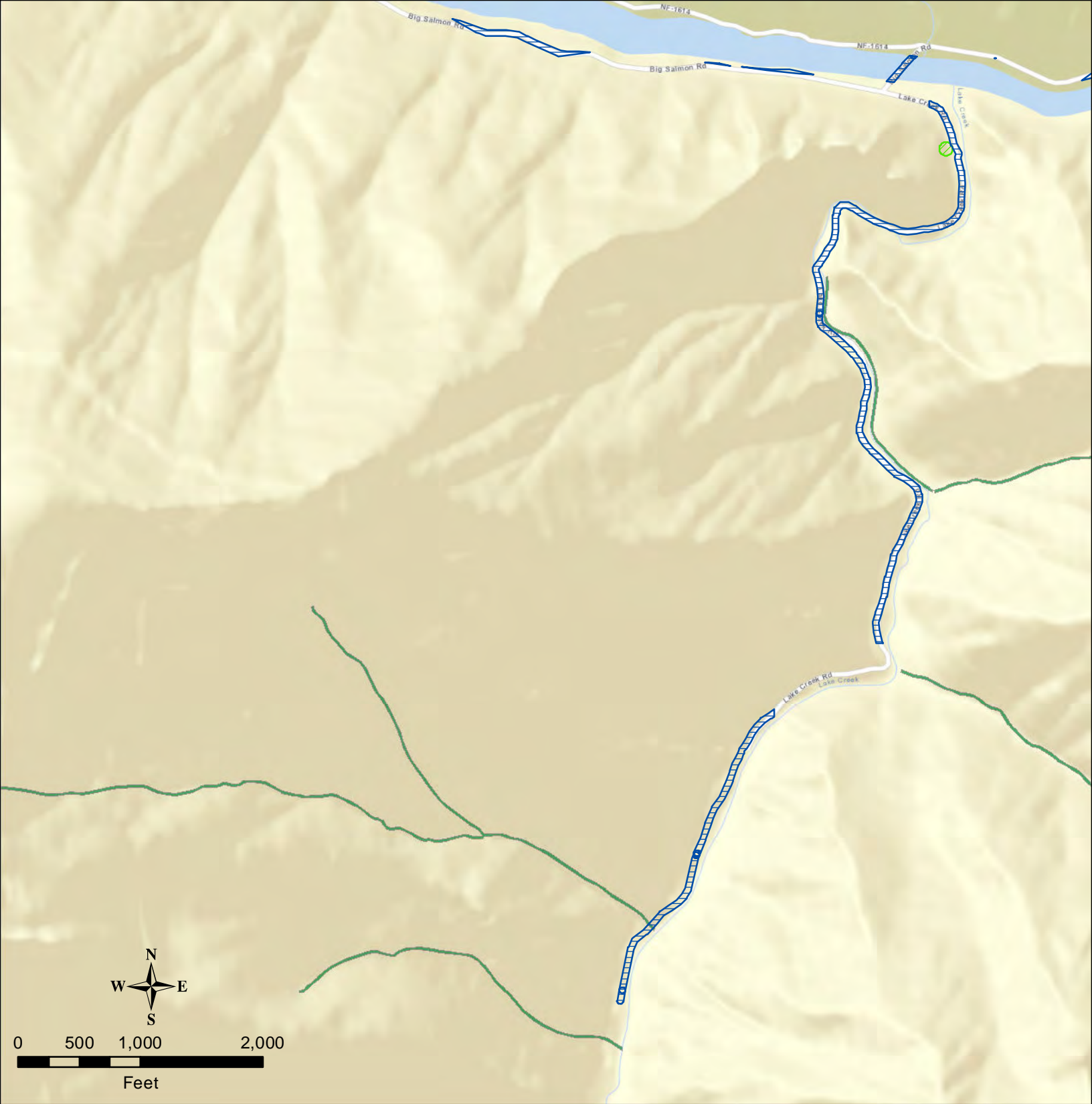
Wetlands: EDRR and ROW Treatment Sites

Teepee Springs Vegetation Management Project
 FMAG 5110-2-R

- Legend**
- Teepee Springs Fire Perimeter
 - EDRR
 - EDRR with 200ft Perimeter
 - ROW Treatment Areas
 - National Wetlands Inventory Mapped Wetlands**
 - Freshwater Forested/ Shrub Wetland








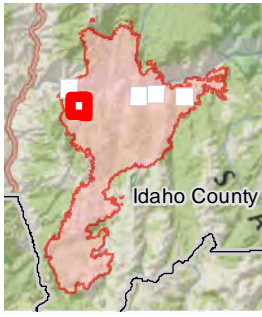
Sources: EDRR and ROW: Idaho County 2019; Wetlands: NWI 2019; Basemap: ESRI World Street Map.



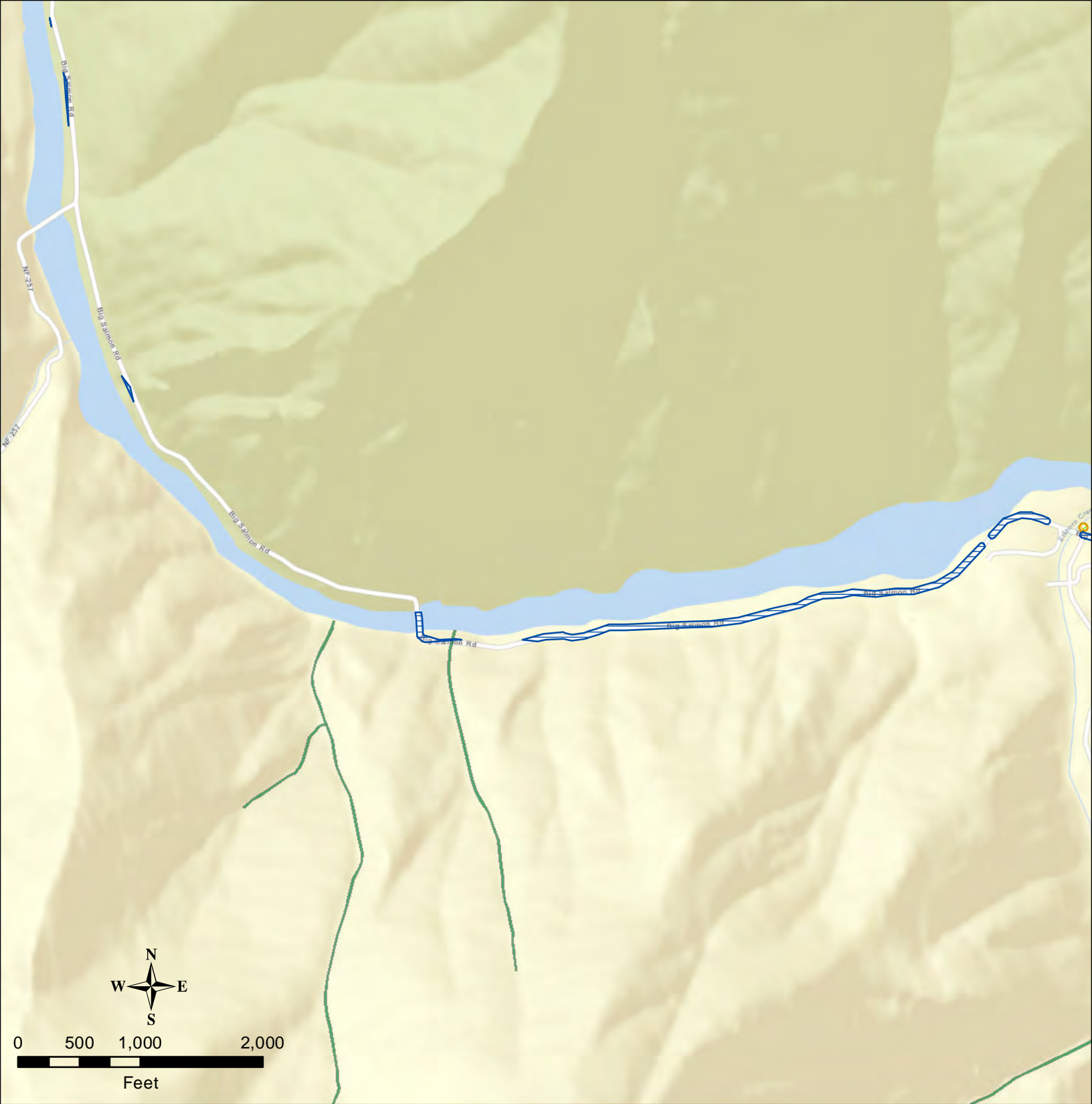
Wetlands: EDRR and ROW Treatment Sites

Teepee Springs Vegetation Management Project
FMAG 5110-2-R

- Legend**
-  Tepee Springs Fire Perimeter
 -  EDRR
 -  EDRR with 200ft Perimeter
 -  ROW Treatment Areas
 - National Wetlands Inventory**
 - Mapped Wetlands**
 -  Freshwater Forested/Shrub Wetland








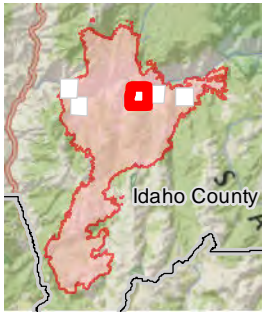
Sources: EDRR and ROW: Idaho County 2019; Wetlands: NWI 2019; Basemap: ESRI World Street Map.



Wetlands: EDRR and ROW Treatment Sites

Teepee Springs Vegetation Management Project
FMAG 5110-2-R






- Legend**
-  Tepee Springs Fire Perimeter
 -  EDRR
 -  EDRR with 200ft Perimeter
 -  ROW Treatment Areas
 - National Wetlands Inventory**
 - Mapped Wetlands**
 -  Freshwater Forested/ Shrub Wetland

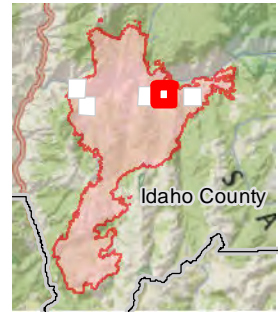


Sources: EDRR and ROW: Idaho County 2019; Wetlands: NWI 2019; Basemap: ESRI World Street Map.

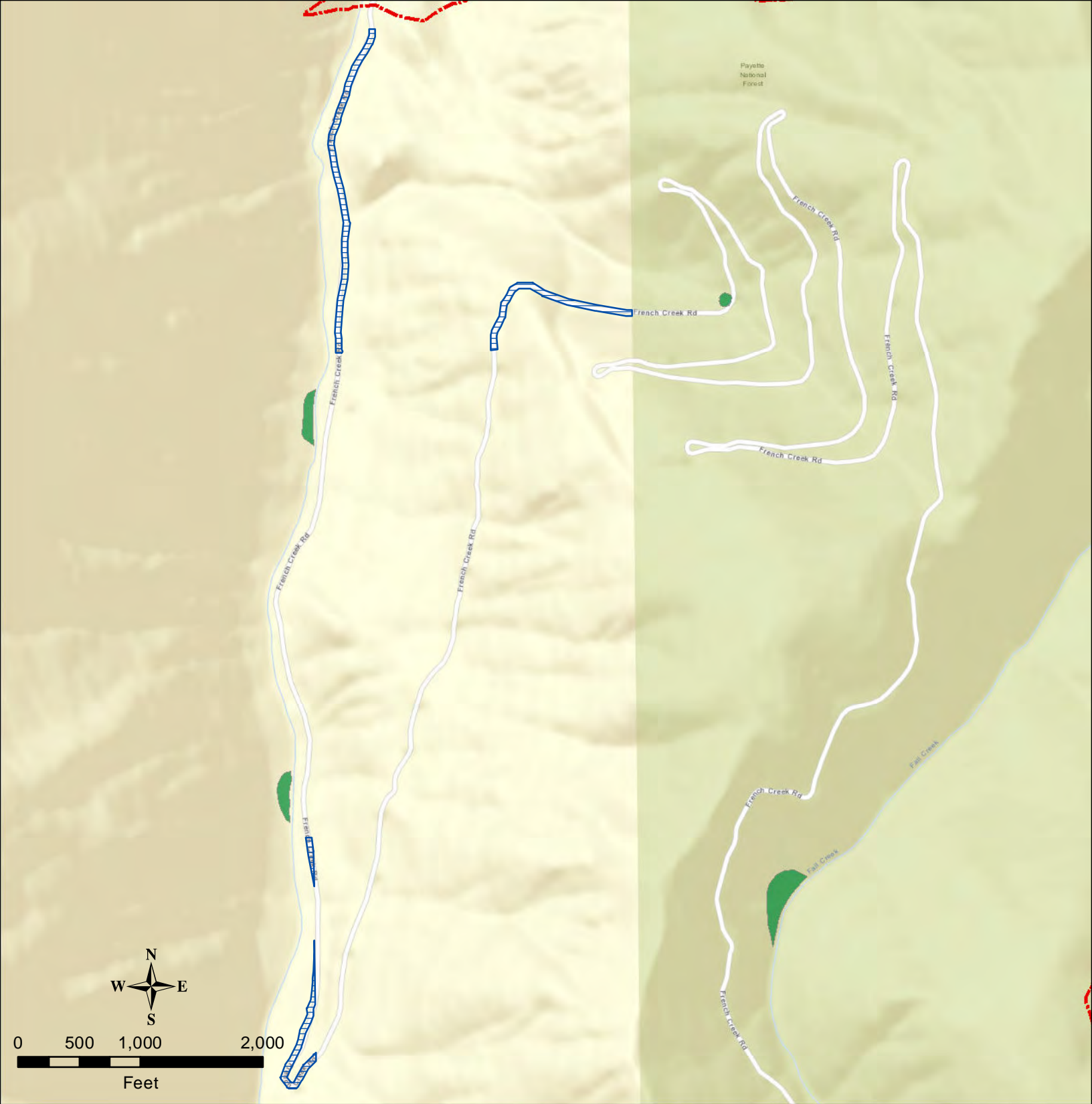


Wetlands: EDRR and ROW Treatment Sites
 Teepee Springs Vegetation Management Project
 FMAG 5110-2-R

- Legend**
-  Tepee Springs Fire Perimeter
 -  EDRR
 -  EDRR with 200ft Perimeter
 -  ROW Treatment Areas
 - National Wetlands Inventory**
 - Mapped Wetlands**
 -  Freshwater Forested/
Shrub Wetland








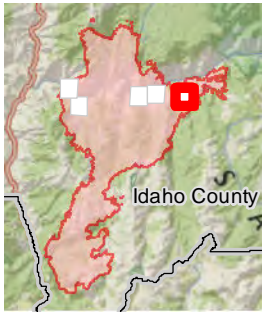
Sources: EDRR and ROW: Idaho County 2019; Wetlands: NWI 2019; Basemap: ESRI World Street Map.



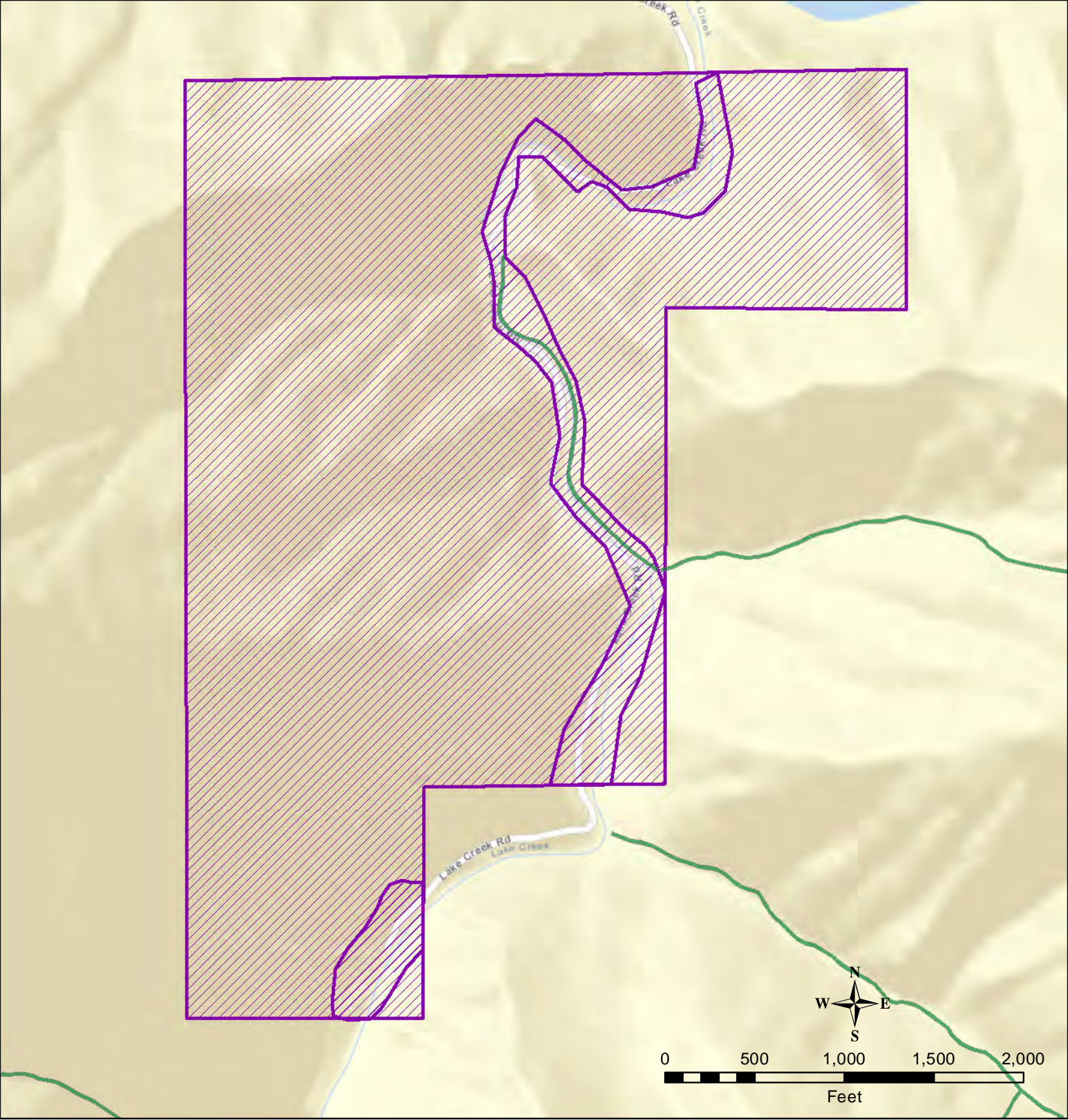
Wetlands: EDRR and ROW Treatment Sites

Teepee Springs Vegetation Management Project
FMAG 5110-2-R




- Legend**
-  Tepee Springs Fire Perimeter
 -  EDRR
 -  EDRR with 200ft Perimeter
 -  ROW Treatment Areas
 - National Wetlands Inventory**
 - Mapped Wetlands**
 -  Freshwater Forested/ Shrub Wetland

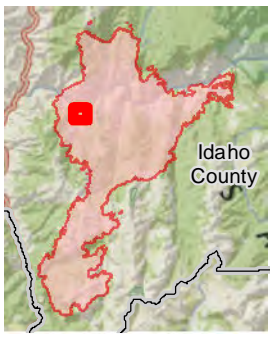


Sources: EDRR and ROW: Idaho County 2019; Wetlands: NWI 2019; Basemap: ESRI World Street Map.



Wetlands: Riparian Restoration and Reseeding Sites
 Teepee Springs Vegetation Management Project
 FMAG 5110-2-R

- Legend**
-  Riparian and Reseeding Sites
 -  National Wetlands Inventory Mapped Wetlands
 -  Freshwater Forested/ Shrub Wetland



Sources: Riparian and Reseeding: Idaho County 2019; Wetlands: NWI 2019; Basemap: ESRI World Street Map.

Appendix D Floodplain Analysis Figures

LEGEND




SPECIAL FLOOD HAZARD AREAS INUNDATED BY 100-YEAR FLOOD

- ZONE A** No base flood elevations determined.
- ZONE AE** Base flood elevations determined.
- ZONE AH** Flood depths of 1 to 3 feet (usually areas of ponding); base flood elevations determined.
- ZONE AO** Flood depths of 1 to 3 feet (usually sheet flow on sloping terrain); average depths determined. For areas of alluvial fan flooding, velocities also determined.
- ZONE A99** To be protected from 100-year flood by Federal flood protection system under construction; no base elevations determined.
- ZONE V** Coastal flood with velocity hazard (wave action); no base flood elevations determined.
- ZONE VE** Coastal flood with velocity hazard (wave action); base flood elevations determined.




FLOODWAY AREAS IN ZONE AE



OTHER FLOOD AREAS

- ZONE X** Areas of 500-year flood; areas of 100-year flood with average depths of less than 1 foot or with drainage areas less than 1 square mile; and areas protected by levees from 100-year flood.



OTHER AREAS

- ZONE X** Areas determined to be outside 500-year flood plain.
- ZONE D** Areas in which flood hazards are undetermined.



Flood Boundary



Floodway Boundary



Zone D Boundary



Boundary Dividing Special Flood Hazard Zones, and Boundary Dividing Areas of Different Coastal Base Flood Elevations Within Special Flood Hazard Zones.



513

Base Flood Elevation Line; Elevation in Feet*



Cross Section Line

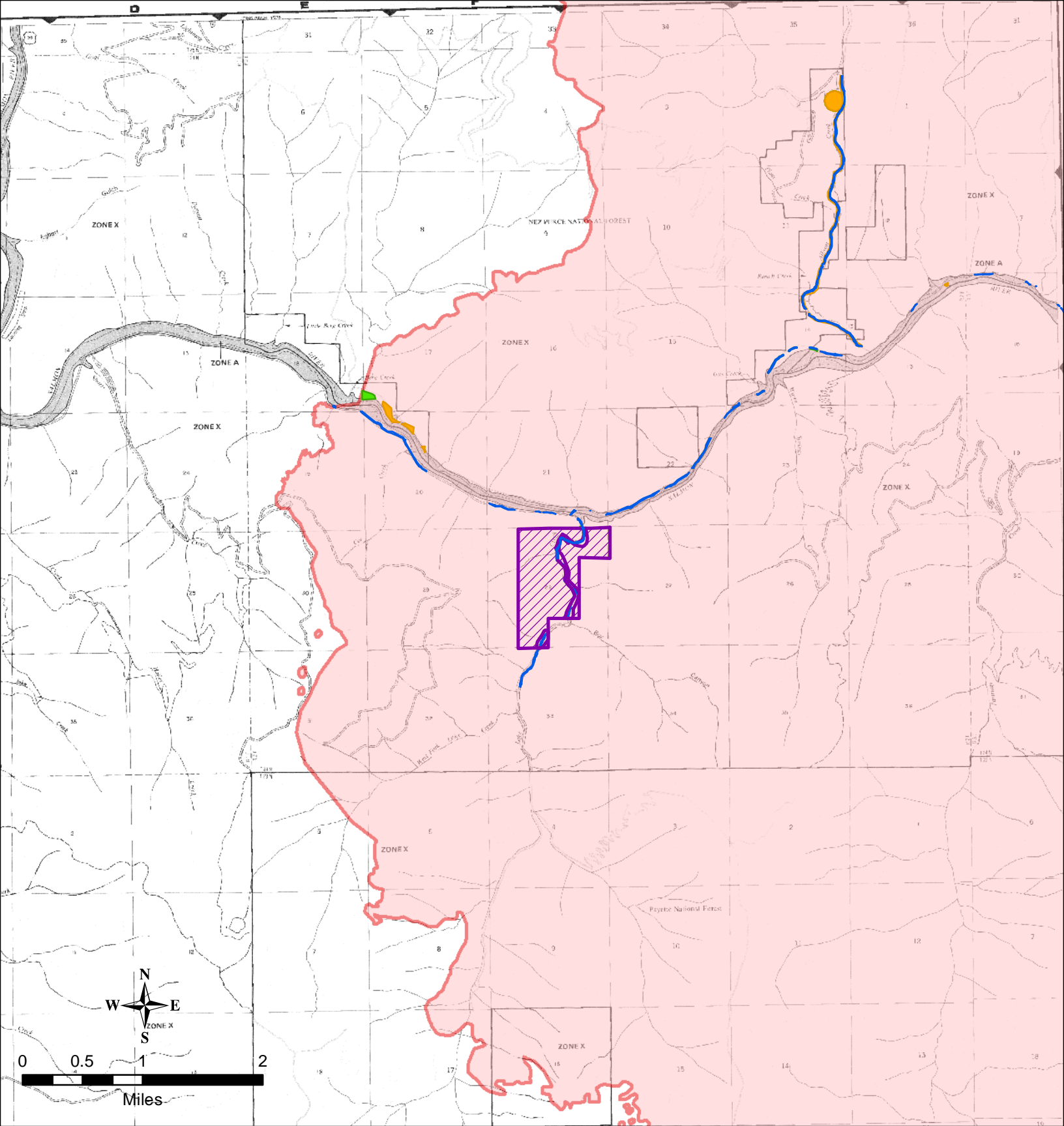
(EL 987)

Base Flood Elevation in Feet Where Uniform Within Zone*

RM7_X

Elevation Reference Mark

*Referenced to the National Geodetic Vertical Datum of 1929

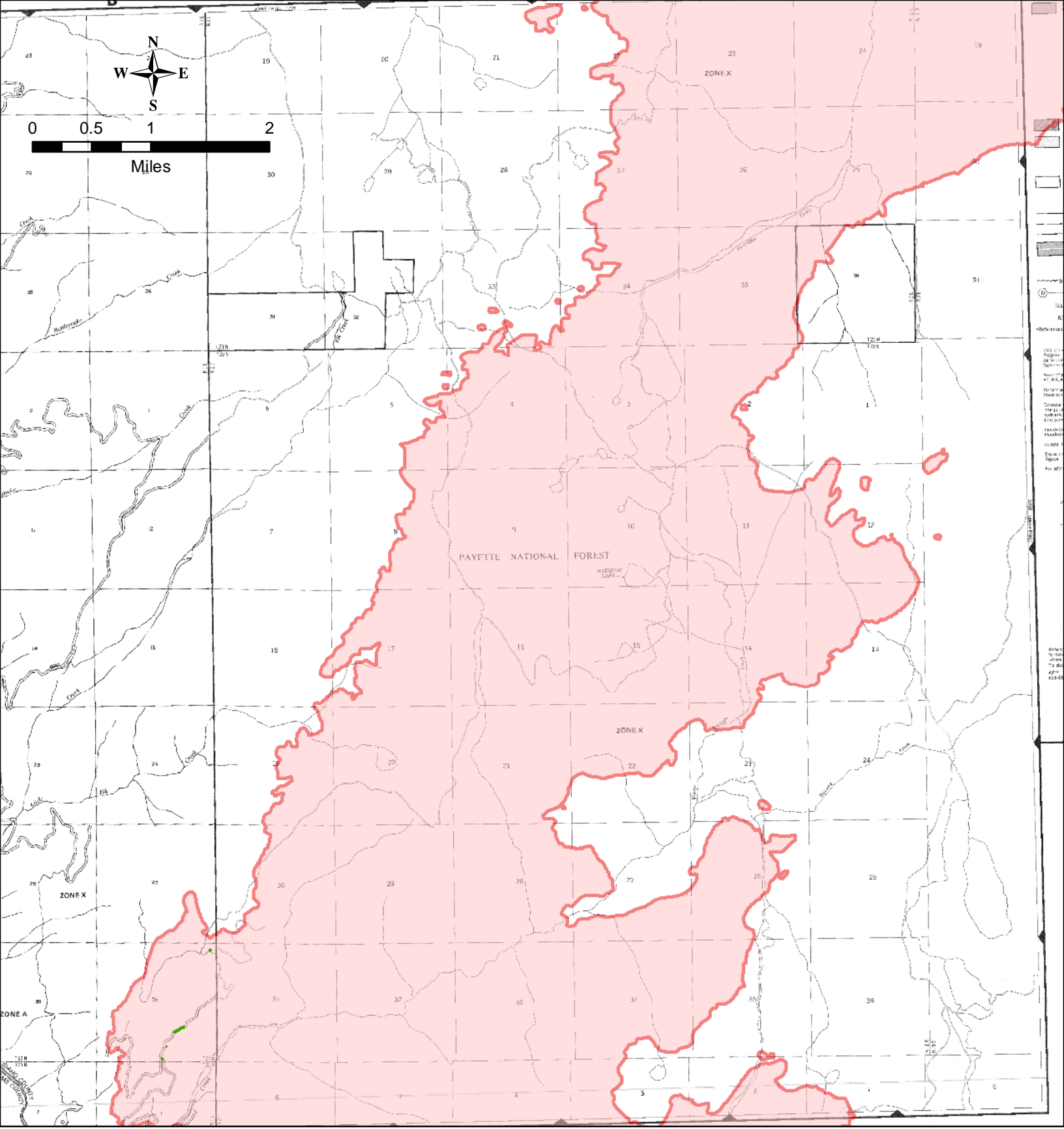


Floodplains - FIRM # 1602131775C
Teepee Springs Vegetation Management Project
 FMAG 5110-2-R

- Legend**
- Teepee Springs Fire Perimeter
 - Early Detection Rapid Response (EDRR)
 - Riparian and Reseeding Sites
 - EDRR with 200ft Perimeter
 - ROW Treatment Areas



Sources: Project Areas: CDM Smith 2019; Basemap: ESRI World Street Map.



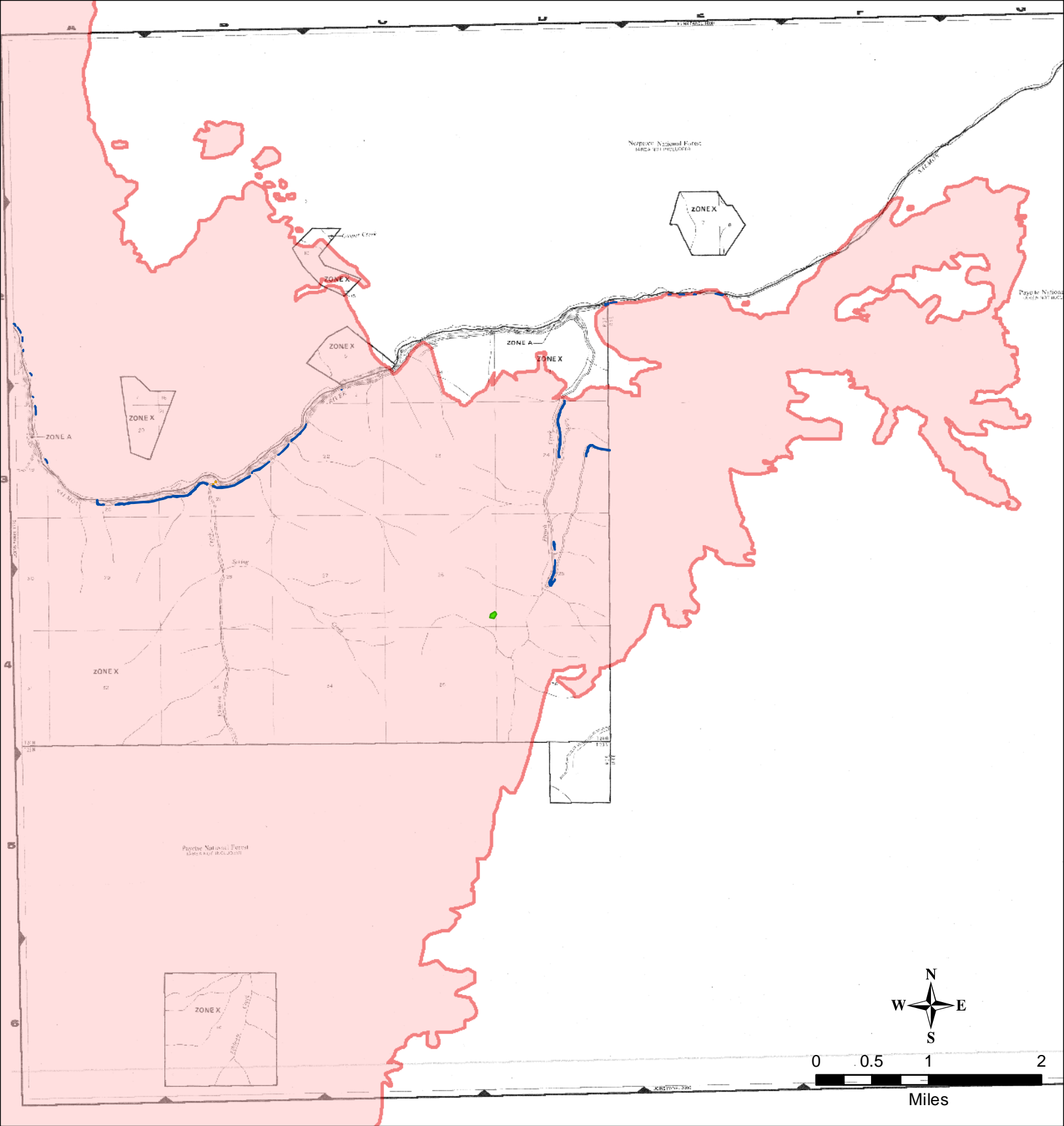
Floodplains - FIRM # 1602131975B
 Teepee Springs Vegetation Management Project
 FMAG 5110-2-R

Legend

- Teepee Springs Fire Perimeter
- Early Detection Rapid Response (EDRR)

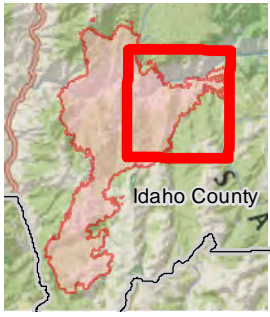


Sources: Project Areas: CDM Smith 2019; Basemap: ESRI World Street Map.



Floodplains - FIRM # 1602131800B
 Teepee Springs Vegetation Management Project
 FMAG 5110-2-R

- Legend**
- Teepee Springs Fire Perimeter
 - Early Detection Rapid Response (EDRR)
 - ROW Treatment Areas
 - EDRR with 200ft Perimeter



Sources: Project Areas: CDM Smith 2019; Basemap: ESRI World Street Map.

Appendix E Publisher's Affidavits

Publisher's Affidavit of Publication

STATE OF IDAHO }
County of Valley } .SS

I, Tricia Warren, being duly sworn and say, I am the office manager of The Star-News, a weekly newspaper published at McCall, in the County of Valley, State of Idaho; that said newspaper is in general circulation in the county of afore said and is a legal newspaper; that the PUBLIC NOTICE, a copy of which is enclosed hereto and is a part hereof, was published in said newspaper once a week for a period of five weeks in the regular and entire issue of every number there of during the period of time of publication, and was published in the newspaper proper and not in a supplement; and that publication of such notice began December 2, 2021 and ended December 30, 2021.

Tricia Warren

Subscribed and sworn before me this the 30th day of December, 2021.
STATE OF IDAHO }
COUNTY OF VALLEY }

On this 30th day of December in the year of 2021, before me, a Notary Public, personally appeared Tricia Warren, known or identified to me to be the person whose name subscribed to the within instrument, and being by me first duly sworn, declared that the statements therein are true, and acknowledged to me that she executed the same.



Tom Grote
Tom Grote
Notary Public for Idaho
Residing at McCall, Idaho
Commission Expires 1/19/2024

PUBLIC NOTICE

Federal Emergency Management Agency Draft Environmental Assessment Teepee Springs Vegetation Management Project
The U.S. Department of Homeland Security's Federal Emergency Management Agency (FEMA) is proposing to fund Idaho County for the Teepee Springs Vegetation Management Project (Project). Funding would be provided by the Hazard Mitigation Grant Program (HMGP) as authorized by Section 404 of the Robert T. Stafford Disaster Relief and Emergency Assistance Act. FEMA has prepared a Draft Environmental Assessment (EA) for the proposed project pursuant to the National Environmental Policy Act of 1969 and FEMA's implementing Instruction. The Draft EA evaluates alternatives for compliance with applicable environmental laws, including Executive Orders 11990 (Protection of Wetlands), 11988 (Floodplain Management), and 12898 (Environmental Justice). The alternatives that are evaluated in the Draft EA are (1) no action and (2) treat approximately 640 acres of county and private property to control invasive plants and riparian corridor restoration.

The Draft EA is available to the public for review either on FEMA's website <https://www.fema.gov/emergency-managers/practitioners/environmental-historic/region/10> or Idaho County's website <https://www.idahocounty.org/>

A hard copy of this EA is available for review at the Riggins City Hall/Salmon Public Library at 126 N. Main Street, Riggins, Idaho 83549 and at the Idaho County Recorder's Office in Grangeville (320 W. Main Street Room 5, Grangeville, ID 83530). If no significant issues are identified during the comment period on the Draft EA, FEMA will finalize the Draft EA, issue a Finding of No Significant Impact (FONSI), and fund the project. The FONSI will be posted to FEMA's website. Unless substantive comments on the Draft EA are received, FEMA will not publish another public notice for this project. The deadline for submitting written comments on the Draft EA is December 31, 2021. Comments should be either mailed to: Science Kilner, Regional Environmental Officer, FEMA Region X, 130 228th Street SW, Bothell, WA 98021 or submitted via e-mail to FEMA-R10-EHP-Comments@fema.dhs.gov. Please include "Teepee Springs" in the submittal subject line.
5tc12/30

PUBLIC NOTICE
Federal Emergency Management Agency Draft Environmental Assessment Teepee Springs Vegetation Management Project

The U.S. Department of Homeland Security's Federal Emergency Management Agency (FEMA) is proposing to fund Idaho County for the Teepee Springs Vegetation Management Project (Project). Funding would be provided by the Hazard Mitigation Grant Program (HMGP) as authorized by Section 404 of the Robert T. Stafford Disaster Relief and Emergency Assistance Act. FEMA has prepared a Draft Environmental Assessment (EA) for the proposed project pursuant to the National Environmental Policy Act of 1969 and FEMA's implementing Instruction. The Draft EA evaluates alternatives for compliance with applicable environmental laws, including Executive Orders 11990 (Protection of Wetlands), 11988 (Floodplain Management), and 12898 (Environmental Justice). The alternatives that are evaluated in the Draft EA are (1) no action and (2) treat approximately 640 acres of county and private property to control invasive plants and riparian corridor restoration.

The Draft EA is available to the public for review either on FEMA's website <https://www.fema.gov/emergency-managers/practitioners/environmental-historic/region/10> or Idaho County's website <https://www.idahocounty.org/>

A hard copy of this EA is available for review at the Riggins City Hall/Salmon Public Library at 126 N. Main Street, Riggins, Idaho 83549 and at the Idaho County Recorder's Office in Grangeville (320 W. Main Street Room 5, Grangeville, ID 83530). If no significant issues are identified during the comment period on the Draft EA, FEMA will finalize the Draft EA, issue a Finding of No Significant Impact (FONSI), and fund the project. The FONSI will be posted to FEMA's website. Unless substantive comments on the Draft EA are received, FEMA will not publish another public notice for this project. The deadline for submitting written comments on the Draft EA is

December 31, 2021. Comments should be either mailed to: Science Kilner, Regional Environmental Officer, FEMA Region X, 130 228th Street SW, Bothell, WA 98021 or submitted via e-mail to FEMA-R10-EHP-Comments@fema.dhs.gov. Please include "Teepee Springs" in the submital subject line.
(DEC1-DEC29)

AFFIDAVIT OF PUBLICATION

STATE OF IDAHO

County of Idaho - ss.

Sarah Klement, being first duly sworn, says she is the Publisher of the IDAHO COUNTY FREE PRESS, a weekly newspaper published and issued weekly at Grangeville, Idaho County, State of Idaho, and is of general circulation in said county and state, that the said legal notice, of which the one hereto attached is a true copy, was published in said paper for five weeks, being published five times, the first publication being on the 1st day of December, 2021 and the last publication on the 29th day of December, 2021; and that the said legal notice was published in the newspaper proper and not a supplement; that said newspaper has been continuously and uninterruptedly published in said county during a period of seventy-eight consecutive weeks prior to the publication of said legal notice of advertisement.

STATE OF IDAHO)

COUNTY OF IDAHO)

On this 29th day of December in the year of 2021, before me a Notary Public personally appeared Sarah Klement, known or identified to me to be the person whose name subscribed to the within instrument, and being by me first duly sworn, declared that the statements therein are true, and acknowledged to me that she executed the same.

Linda Mort

Notary Public for Idaho

Residing at Grangeville, ID

My commission expires: 7/12/25

LINDA MORT
COMMISSION NO. 20191337
NOTARY PUBLIC
STATE OF IDAHO

PUBLIC NOTICE
Federal Emergency Management Agency
Draft Environmental Assessment
Teepee Springs Vegetation Management Project

The U.S. Department of Homeland Security's Federal Emergency Management Agency (FEMA) is proposing to fund Idaho County for the Teepee Springs Vegetation Management Project (Project). Funding would be provided by the Hazard Mitigation Grant Program (HMGP) as authorized by Section 404 of the Robert T. Stafford Disaster Relief and Emergency Assistance Act. FEMA has prepared a Draft Environmental Assessment (EA) for the proposed project pursuant to the National Environmental Policy Act of 1969 and FEMA's implementing Instruction. The Draft EA evaluates alternatives for compliance with applicable environmental laws, including Executive Orders 11990 (Protection of Wetlands), 11988 (Floodplain Management), and 12898 (Environmental Justice). The alternatives that are evaluated in the Draft EA are (1) no action and (2) treat approximately 640 acres of county and private property to control invasive plants and riparian corridor restoration.

The Draft EA is available to the public for review either on FEMA's website <https://www.fema.gov/emergency-managers/practitioners/environmental-historic/region/10> or Idaho County's website <https://www.idahocounty.org/>

A hard copy of this EA is available for review at the Riggins City Hall/Salmon Public Library at 126 N. Main Street, Riggins, Idaho 83549 and at the Idaho County Recorder's Office in Grangeville (320 W. Main Street Room 5, Grangeville, ID 83530). If no significant issues are identified during the comment period on the Draft EA, FEMA will finalize the Draft EA, issue a Finding of No Significant Impact (FONSI), and fund the project. The FONSI will be posted to FEMA's website. Unless substantive comments on the Draft EA are received, FEMA will not publish another public notice for this project. The deadline for submitting written comments on the Draft EA is November 22, 2021. Comments should be either mailed to: Science Kilner, Regional Environmental Officer, FEMA Region X, 130 228th Street SW, Bothell, WA 98021 or submitted via e-mail to FEMA-R10-EHP-Comments@fema.dhs.gov. Please include "Teepee Springs" in the submittal subject line.

(OCT20-NOV17)


M. KASCHMITTER
NOTARY PUBLIC
STATE OF IDAHO

AFFIDAVIT OF PUBLICATION

STATE OF IDAHO

County of Idaho - ss.

Sarah Klement, being first duly sworn, says she is the Publisher of the IDAHO COUNTY FREE PRESS, a weekly newspaper published and issued weekly at Grangeville, Idaho County, State of Idaho, and is of general circulation in said county and state, that the said legal notice, of which the one hereto attached is a true copy, was published in said paper for five weeks, being published five times, the first publication being on the 20th day of October, 2021 and the last publication on the 17th day of November, 2021 and that the said legal notice was published in the newspaper proper and not a supplement; that said newspaper has been continuously and uninterruptedly published in said county during a period of seventy-eight consecutive weeks prior to the publication of said legal notice of advertisement.



STATE OF IDAHO)

COUNTY OF IDAHO)

On this 17th day of November in the year of 2021, before me a Notary Public personally appeared Sarah Klement, known or identified to me to be the person whose name subscribed to the within instrument, and being by me first duly sworn, declared that the statements therein are true, and acknowledged to me that she executed the same.

Shayla M. Kaschmitter

Notary Public for Idaho

Residing at Grangeville, ID

My commission expires: 07-12-2025

Publisher's Affidavit of Publication

STATE OF IDAHO }
County of Valley } .SS

I, Tricia Warren, being duly sworn and say, I am the office manager of The Star-News, a weekly newspaper published at McCall, in the County of Valley, State of Idaho; that said newspaper is in general circulation in the county of afore said and is a legal newspaper; that the PUBLIC NOTICE, a copy of which is enclosed hereto and is a part hereof, was published in said newspaper once a week for a period of four weeks in the regular and entire issue of every number there of during the period of time of publication, and was published in the newspaper proper and not in a supplement; and that publication of such notice began November 4, 2021 and ended November 24, 2021.

Tricia Warren

Subscribed and sworn before me this the 24th day of November, 2021.
STATE OF IDAHO

COUNTY OF VALLEY }

On this 24th day of November in the year of 2021, before me, a Notary Public, personally appeared Tricia Warren, known or identified to me to be the person whose name subscribed to the within instrument, and being by me first duly sworn, declared that the statements therein are true, and acknowledged to me that she executed the same.



Tom Grote

Tom Grote
Notary Public for Idaho
Residing at McCall, Idaho
Commission Expires 1/19/2024

PUBLIC NOTICE

Federal Emergency Management Agency Draft Environmental Assessment Teepee Springs Vegetation Management Project

The U.S. Department of Homeland Security's Federal Emergency Management Agency (FEMA) is proposing to fund Idaho County for the Teepee Springs Vegetation Management Project (Project). Funding would be provided by the Hazard Mitigation Grant Program (HMGP) as authorized by Section 404 of the Robert T. Stafford Disaster Relief and Emergency Assistance Act. FEMA has prepared a Draft Environmental Assessment (EA) for the proposed project pursuant to the National Environmental Policy Act of 1969 and FEMA's implementing Instruction. The Draft EA evaluates alternatives for compliance with applicable environmental laws, including Executive Orders 11990 (Protection of Wetlands), 11988 (Floodplain Management), and 12898 (Environmental Justice). The alternatives that are evaluated in the Draft EA are (1) no action and (2) treat approximately 640 acres of county and private property to control invasive plants and riparian corridor restoration.

The Draft EA is available to the public for review either on FEMA's website <https://www.fema.gov/emergency-managers/practitioners/environmental-historic/region/10> or Idaho County's website <https://www.idahocounty.org/>

A hard copy of this EA is available for review at the Riggins City Hall/Salmon Public Library at 126 N. Main Street, Riggins, Idaho 83549 and at the Idaho County Recorder's Office in Grangeville (320 W. Main Street Room 5, Grangeville, ID 83530). If no significant issues are identified during the comment period on the Draft EA, FEMA will finalize the Draft EA, issue a Finding of No Significant Impact (FONSI), and fund the project. The FONSI will be posted to FEMA's website. Unless substantive comments on the Draft EA are received, FEMA will not publish another public notice for this project. The deadline for submitting written comments on the Draft EA is November 22, 2021. Comments should be either mailed to: Science Kilner, Regional Environmental Officer, FEMA Region X, 130 228th Street SW, Bothell, WA 98021 or submitted via e-mail to FEMA-R10-EHP-Comments@fema.dhs.gov. Please include "Teepee Springs" in the submittal subject line.

4tc11/24